

CARPINTERIA VALLEY

SUBJECT(S): Asphalt; Carp. Valley views

CATALOG #: 00.9

OBJECT: photo

CATALOGUER: M. Sandbeck

DATE: 11-30-78

TYPIST: J. Annear

DATE: 3-8-78

COPY ORIGINAL SLIDE OTHER (Explain) _____

COLOR BLACK & WHITE SEPIA OTHER (Explain) _____

SIZE: 8.8x13.8 cm

DATE: before 1920

SOURCE OF DATE: appearance; R. Deland

PHOTOGRAPHER: --

DONOR: --

CONDITION: good , faded

PREVIOUS INSCRIPTIONS: Front; "Rincon, 124, Carpinteria, Calif."
Back; "on the beach near the old asphaltum mine." "Lyman"



DESCRIPTION: The bluffs and beach are shown looking southeast from Higgins beach.
Rincon Hill in background.

NEG. LOC 5D

CARPINTERIA VALLEY

SUBJECT(S): Agriculture (animals), Carp. Valley

CATALOG #: 00.11

OBJECT: photo

CATALOGUER: M. Rawitsch

DATE: 1-4-78

TYPIST: J. Annear

DATE: 3-8-78

COPY ORIGINAL SLIDE OTHER (Explain) _____

COLOR BLACK & WHITE SEPIA OTHER (Explain) _____

SIZE: 16.7x11.9 cm

DATE: ca 1910-20

SOURCE OF DATE: est. by recorder

PHOTOGRAPHER: McLean

DONOR: G. McLean

CONDITION: good, dirt on face album marks on back

PREVIOUS INSCRIPTIONS: back; "McLean photo Carp. Valley looking toward Cadwell Ranch from about where dairy was. Russ Chace"

DESCRIPTION: Two grazing cows; one dark, one light. Stand of eucalyptus trees and mountains in background.



SUBJECT: Carpinteria Valley-Panorama; Homes - McReynolds; Howes-WalkerOBJECT: Photograph TYPE: Original COLOR: B/WSIZE: 12/7 x 20/3cm (5 x 8")DATE: c. 1915 SOURCE OF DATE: EstimatedPHOTOGRAPHER: George McLean DONOR: McLean?CONDITION: Good, darkened with edgePREVIOUS INSCRIPTION: (Back) Looking across the corner of/the McReynolds Ranch, on Casitas Rd./McLean Photo/Yale dry lake - left/Capt John Walker place - right/ Walker home-right/H. Brown/Walker Place & home/built in ±1900/1901/Fish-Walker wedding here/1875DESCRIPTION:
View of Carpinteria Valley from hill looking north.NOTE:CAT. Deland/
Zittel
TYPE HolzhauerDATE: 1/14/78
DATE: 8/03NEG. LOC. CS 9B

CARPINTERIA VALLEY

SUBJECT(S): ROADS, CARPINTERIA VALLEY

CATALOG #: 00.98

OBJECT: Photo

___ COPY xx ORIGINAL ___ SLIDE ___ OTHER (EXPLAIN) _____

___ COLOR xx BLACK & WHITE ___ SEPIA ___ OTHER (EXPLAIN) _____

SIZE: 9.4 x 11.9 cm.

DATE: 1910-1920

SOURCE OF DATE: est.

PHOTOGRAPHER: Geo. McLean

DONOR: McLean

CONDITION: Excellent, album marks on back.

PREVIOUS INSCRIPTIONS: Back: "McLean photo, Carp. Valley Rd." "Old Rd. east of Santa Monica Creek" -Russ Chace.

DESCRIPTION: Verticle picture of dirt road through tall grass and trees.



*NOTE:

CAT.: R. DeLand
TYP.: J. Annear

DATE: 1-18-78
DATE: 4-6-78

SUBJECT(S): CARPINTERIA VALLEY (Sewer plant)

CATALOG #: 00.100

OBJECT: photo

___ COPY xx ORIGINAL ___ SLIDE ___ OTHER (EXPLAIN) _____

___ COLOR xx BLACK & WHITE ___ SEPIA ___ OTHER (EXPLAIN) _____

SIZE: 8.3 x 10.7 cm.

DATE: ---CIRCA 1970 SOURCE OF DATE: ---EST RSD

PHOTOGRAPHER: ---

DONOR: ---



CONDITION: Good, stain in center and lower right.

PREVIOUS INSCRIPTIONS: Back: "Off 6 th and Olive ave- Sewer plant". "17"
"42" "L162112" Polaroid".

DESCRIPTION: Five large tanks of sewer plant are seen. Trees, homes and mountains are seen in the background.

* NOTE:

CAT.:R. DeLand DATE: 1-13-78

TYP.:J. Annear DATE: 7-14-78

SUBJECT(S): CARPINTERIA VALLEY

CATALOG #: 00.101

OBJECT: Photo

COPY ~~XX~~ ORIGINAL SLIDE OTHER (EXPLAIN) _____

COLOR ~~XX~~ BLACK & WHITE SEPIA OTHER (EXPLAIN) . _____

SIZE: Print 11.5 x 16.6 cm. Mat 12.7 x 17.7

DATE: ca 1915 SOURCE OF DATE: est.

PHOTOGRAPHER: Geo. G. McLean DONOR: McLean

CONDITION: Good, one stain spot on front, album marks on back.

PREVIOUS INSCRIPTIONS: Back: "McLean photo. Carp. Valley west of Santa Monica Creek, south of present day Foothill Rd. -Russ Chace

DESCRIPTION: A view of archards and fields behind a barbed wire fence. Mountains in back.



*NOTE:

CAT.: R. DeLand DATE: 1-13-78
TYP.: J. Annear DATE: 4-6-78

CARPINTERIA - VALLEY

SUBJECT(S): ROADS, CARPINTERIA VALLEY also
HORSE/BUGGY

CATALOG #: 00.104*

OBJECT: Photo

___ COPY xx ORIGINAL ___ SLIDE ___ OTHER (EXPLAIN) _____

___ COLOR xx BLACK & WHITE ___ SEPIA ___ OTHER (EXPLAIN) .

SIZE: 11.3 x 17 cm.

DATE: 1900-1910

SOURCE OF DATE: est. R. DeLand

PHOTOGRAPHER: McLean

DONOR: McLean?



CONDITION: Good, stain spot lower center, album spots on back.

PREVIOUS INSCRIPTIONS: Back: "McLean photo".

DESCRIPTION: A buggy driving down a dirt road. Man and woman in buggy. Man in cap and tweed suit, woman in large hat.

*NOTE: This photo from album #64.11.1. _

CAT.: R. DeLand
TYP.: J. Annear

DATE: 1-18-78
DATE: 4-6-78

CARPINTERIA - VALLEY

SUBJECT(S): ROADS, CARPINTERIA VALLEY

CATALOG #: 00.105 *

OBJECT: Photo

___ COPY XX ORIGINAL ___ SLIDE ___ OTHER (EXPLAIN) _____

___ COLOR XX BLACK & WHITE ___ SEPIA ___ OTHER (EXPLAIN) . _____

SIZE: 12 x 17 cm.

DATE: 1910-20 approx. SOURCE OF DATE: est. R. DeLand

PHOTOGRAPHER: George McLean DONOR: - - -

CONDITION: Good, lower left corner missing.

PREVIOUS INSCRIPTIONS: Back: "McLean photo".

DESCRIPTION: A dirt road winds away from camera through a grove of oaks.



*NOTE: This photo from album #64.11.1. _

CAT.: R. DeLand DATE: 1-13-78
TYP.: J. Annear DATE: 4-6-78

CARPINTERIA - VALLEY

SUBJECT(S): ROADS, CARPINTERIA VALLEY

CATALOG #: 00.106 *

OBJECT: Photo

___ COPY xx ORIGINAL ___ SLIDE ___ OTHER (EXPLAIN) _____

___ COLOR xx BLACK & WHITE ___ SEPIA ___ OTHER (EXPLAIN) _____

SIZE: 12 x 17 cm.

DATE: 1910-20 SOURCE OF DATE: est. R. DeLand

PHOTOGRAPHER: Geo. G. McLean DONOR: McLean?

CONDITION: Good, fade at left.

PREVIOUS INSCRIPTIONS: Back: "Carpinteria Valley Rd." "Russ Chase" "McLean photo" "Casitas Pass. Rd.?"

DESCRIPTION: A road winds away from the camera through oaks, grass and shrubber, on each side.



*NOTE: This photo from album # 64.11.1. _

CAT.: R. DeLand DATE: 1-13-78
TYP.: J. Annear DATE: 4-6-78

SUBJECT(S): CARPINTERIA VALLEY

CATALOG #: 148 00,128

OBJECT: Photo

___ COPY ___ ORIGINAL ___ SLIDE XX OTHER (EXPLAIN) _____ Postcard

___ COLOR XX BLACK & WHITE ___ SEPIA ___ OTHER (EXPLAIN) _____

SIZE: 8.9 x 14.0 cm.

DATE: ---

SOURCE OF DATE: -----

PHOTOGRAPHER: Albertype Co.

DONOR: ---

CONDITION: Good.

PREVIOUS INSCRIPTIONS: Back: postcard printing. Front: "Franklin Canyon, Carpinteria, Santa Barbara Co., Cal."

DESCRIPTION: A grove of oak trees. *fr*

- 2nd card: ADDRESSED TO MRS. JAMES OGAN, RIVERVIEW Co. OLLIE; FROM 'SIS' ?

*NOTE: SEE ALSO 81.5.15

CAT.: R. DeLand DATE: 1-18-78
TYP.: J. Annear DATE: 4-4-78



SUBJECT(S): CARPINTERIA VALLEY, CHURCH (Meth.),
HOMES (Owens, also Olmstead)

CATALOG #: 00.136 *

OBJECT: Photo

COPY xx ORIGINAL SLIDE OTHER (EXPLAIN) _____

COLOR xx BLACK & WHITE SEPIA OTHER (EXPLAIN) _____

SIZE: 11.9 x 17 cm.

DATE: ca 1915

SOURCE OF DATE: est. By R. DeLand

PHOTOGRAPHER: Geo. G. McLean

DONOR: G. W. McLean



CONDITION: Good, except for tear in lower center. Album marks on back.

PREVIOUS INSCRIPTIONS: Back: "82%", "Taken from Concha Loma. Large palm tree

1st in Carpinteria (planted by Mr. Olmstead approx 1870) Steeple is of
Methodist church. Mrs. Anna Owens home just below (to left)."

DESCRIPTION: Aerial view of Carpinteria from Concha Loma hill. Two palm trees are visible, as are a number of homes and the Methodist church. In the distance are groves (walnuts?) and the hills. Mrs. Owens home is where Main School is now. Olmstead house is closest black house, Owens closest white house. Info from Anna Hebel.

*NOTE: This photo from album 64.11.1. _____

CAT.: R. DeLand DATE: 1-14-78

TYP.: J. Annear DATE: 4-7-78

SUBJECT(S): CARPINTERIA VALLEY (fire)
HOMES (Casitas Village condominiums) CATALOG #: 00.138

OBJECT: Photo DISASTERS - FIRES

xx COPY ORIGINAL SLIDE OTHER (EXPLAIN) _____

 COLOR xx BLACK & WHITE SEPIA OTHER (EXPLAIN) _____

SIZE: 12.8 x 17.8 cm.

DATE: Oct. 1971 SOURCE OF DATE: on back

PHOTOGRAPHER: ---- DONOR: ----



CONDITION: Excellent.

PREVIOUS INSCRIPTIONS: Back: " Romero fire from Bailard overpass, Oct. 1971".

DESCRIPTION: View of fire in hills. Probably freeway on ramp in foreground. Construction beyond is the Casitas Village condominiums.

*NOTE:

CAT.R. DeLand DATE: 1-14-78
TYP.: J. Annear DATE: 4-7-78

CARPINTERIA - VALLEY

SUBJECT(S): ROADS; CARPINTERIA VALLEY

CATALOG #: 00.234

OBJECT: photo

___ COPY ___ ORIGINAL ___ SLIDE xxOTHER (EXPLAIN) _____ postcard

___ COLOR xx BLACK & WHITE ___ SEPIA ___ OTHER (EXPLAIN) _____

SIZE: 8.8 x 14 cm.

DATE: Dec. 30, 1910 SOURCE OF DATE: back of photo

PHOTOGRAPHER: ---

DONOR: Olive Senteney

CONDITION: Good.



PREVIOUS INSCRIPTIONS: Back: "Senteney" "Mrs. Hathaway Carpinteria, Cal."
Message then date "Dec. 30, 1910" and signed "Emeline Walker".

DESCRIPTION: A narrow dirt road winds through a grove of trees and shrubbery.

* NOTE:

CAT.: R. DeLand DATE: 2-21-78

TIP.: J. Anbear DATE: 4-19-78

CARPINTERIA VALLEY

SUBJECT(S): HOMES (Higgins), CARPINTERIA VALLEY CATALOG #: 00.726

OBJECT: photo

COPY ORIGINAL SLIDE OTHER (EXPLAIN) _____

COLOR BLACK & WHITE SEPIA OTHER (EXPLAIN) _____

SIZE: 8.9 x 12.5 cm.

DATE: Oct 1977 SOURCE OF DATE: R. DeLand

PHOTOGRAPHER: R. DeLand DONOR: R. DeLand

CONDITION: Excellent.

PREVIOUS INSCRIPTIONS: Back: "Site of Higgins house Oct 1977. Carpinteria Ave.
Photo by R.S. DeLand."

DESCRIPTION: This is an empty field in the foreground with two palm trees and some other trees visible in the background. This property now belongs to the Standard Oil Co. Note how palm trees have grown. This is where the Higgins house was located before it was torn down.

* NOTE: *NEC. LOC. 29A*

CAT.: R. DeLand DATE: 6-1-78

TYP.: J. Annear DATE: 6-16-78



CARPINTERIA - VALLEY

SOCIAL - TRAIL PARTY HORSEBACK

SUBJECT(S): CARPINTERIA
HORSES

CATALOG NO.: 00 873

OBJECT: PHOTOGRAPH TYPE: ORIGINAL COLOR: B & W

SIZE: 12 X 17.3 cm.

DATE: Circa 1910

SOURCE OF DATE: Estimate RSD

PHOTOGRAPHER: George G. McLean

DONOR: G. G. McLean

CONDITION: Good Black paper from album page on back. Spots and dirt on front

PREVIOUS INSCRIPTION: Back: "Shepard Inn Trail Picture. For competition #17 Geo. G. McLean Carpinteria Calif. Camera - L.F. Montauk. Lens - Plastigmat. Shutter - Volute. Exp - 1/10 Sec. Stop - F16. Light - Bright 10AM. Plate - Cramer Med Iso. Dev - (over)

DESCRIPTION: This shows a party of eight on horseback on a trail in the hills.



NOTE:

00.873--

CAT. R.S. DeLand DATE: 4-28-1979

TYP. R.S. DeLand DATE: 11-12-1979

CARPINTERIA - VALLEY

SUBJECT(S): HOMES (Jones), DISASTERS (Accidents),
CARS (Cement mixer, Crane)

CATALOG #: 00.960
, CARPINTERIA (misc.), PEOPLE (misc.)

OBJECT: photo

___ COPY ~~xx~~ ORIGINAL ___ SLIDE ___ OTHER (EXPLAIN)

___ COLOR ~~xx~~ BLACK & WHITE ___ SEPIA ___ OTHER (EXPLAIN)

SIZE: 12.8 x 17.8 cm.

DATE: ca 1966

SOURCE OF DATE: back of photo

PHOTOGRAPHER: Carpinteria Herald

DONOR: Carpinteria Herald

CONDITION: Good

PREVIOUS INSCRIPTIONS:

Back: "Linden Ave off-ramp" "accident" "Note: Jones home & orchard" "roof top view of city" "about 1966" "3 col" "100%" "From files of Carp. Herald DEC 1977"

DESCRIPTION:

This shows a cement truck tipped over and a large crane truck standing by to lift it. The Jones house is in the center with roofs and trees in the background. Photo was taken from Linden Ave. overpass. There are 4 people across the street from the accident watching and 6 people in the foreground watching and helping.

* NOTE:

CAT.:R. DeLand DATE: 11-18-78

TYP.:K. Rigoli DATE: 1-3-79

CARPINTERIA - VALLEY

SUBJECT(S): ROADS, CARS, CARPINTERIA

CATALOG #: 00.961

OBJECT: photo

___ COPY ~~xx~~ ORIGINAL ___ SLIDE ___ OTHER (EXPLAIN)

___ COLOR ~~xxx~~ BLACK & WHITE ___ SEPIA ___ OTHER (EXPLAIN)



SIZE: 13 x 18 cm.

DATE: ca 1975

SOURCE OF DATE: back says 1976?

PHOTOGRAPHER: Carpinteria Herald

DONOR: Carpinteria Herald

CONDITION: Good

PREVIOUS INSCRIPTIONS:

Back: "Corner of Casitas Pass Rd" "& Carpinteria Ave" "1976?"

"From Files of Carp. Herald DEC 1977"

DESCRIPTION:

This shows the road work during early days for Casitas Pass Shopping Center. Carpinteria Ave. is at far left. Casitas Pass Rd. is from left to far right. There are avocado trees at the corner and 2 trucks parked on the dirt and 3 cars seen in the streets. A stack of boards is on a cement sidewalk.

* NOTE:

CAT.: R. DeLand DATE: 10-19-78

TYP.: K. DeLand DATE: 11-2-78

SUBJECT(S): CARPINTERIA

CATALOG #: 00.962

OBJECT: photo

___ COPY xx ORIGINAL ___ SLIDE ___ OTHER (EXPLAIN) _____

___ COLOR xx BLACK & WHITE ___ SEPIA ___ OTHER (EXPLAIN) _____



SIZE: 12.9 x 17.9 cm.

DATE: ca 1970

SOURCE OF DATE: est. by RSDeLand

PHOTOGRAPHER: Carpinteria Herald

DONOR: Carpinteria Herald

CONDITION: Good

PREVIOUS INSCRIPTIONS: Back: "From files of Carp. Herald DEC 1977"

DESCRIPTION: This is a small park either "El Carro" or "Santa Ynez". Small Bleachers are seen at the far ~~right~~. There is a metal fence in the center of the photo and mountains in the background.

* NOTE:

CAT.: R. DeLand

DATE: 10-21-78

TYP.: K. Rigoli

DATE: 1-3-79

SUBJECT(S): CARPINTERIA

CATALOG #: 00.963

OBJECT: photo

COPY xx ORIGINAL SLIDE OTHER (EXPLAIN) _____

COLOR xxx BLACK & WHITE SEPIA OTHER (EXPLAIN) _____

SIZE: 12.9 x 17.9 cm.

DATE: ca 1970 SOURCE OF DATE: est. by RSDeLand

PHOTOGRAPHER: Carpinteria Herald DONOR: Carpinteria Herald

CONDITION: Good

PREVIOUS INSCRIPTIONS: Back: "From files of Carp. Herald DEC 1977"

DESCRIPTION: This shows a tree in a field of flowers and grass with a chain link fence in the center at the left and mountains in the background. This is probably Santa Ynez Park or El Carro Park.



* NOTE: CAT.: R. DeLand DATE: 10-21-78
TYP.: K. Rigoli DATE: 1-3-79

CARPINTERIA VALLEY

SUBJECT(S): CARPINTERIA, ROADS (Linden Ave), CARS, CATALOG #: 00.1004
PEOPLE (Misc.), BUSINESS (Edwards Dept. Store)

OBJECT: photo



COPY ORIGINAL SLIDE OTHER (EXPLAIN) _____

COLOR BLACK & WHITE SEPIA OTHER (EXPLAIN) _____

SIZE: 20.8 x 25.6 cm.

DATE: ca 1975 SOURCE OF DATE: est. by RSDeLand

PHOTOGRAPHER: Carpinteria Herald DONOR: Carpinteria Herald

CONDITION: Good

PREVIOUS INSCRIPTIONS: Back: "Linden Avenue" "R - 20" "3 col" "From files of Carp.
Herald DEC 1977"

DESCRIPTION: This is a photo of Linden Ave. at night. It is from just below Carpinteria Ave., looking SW. Edward's Dept. Store is seen and it is not now(1978) in existence. There are cars all along both sides of the street and a banner across it in the air which says: "GO CARPINTERIA SALE DAYS". There is someone getting into a car on the far side of the street and 2 persons crossing the street nearby.

* NOTE: CAT.: R. DeLand DATE: 10-26-78

TYP.: K. Rigoli DATE: 1-11-79

SUBJECT(S): CARPINTERIA, ROADS, CARS

CATALOG #: 00.1007

OBJECT: photo

__ COPY xx ORIGINAL __ SLIDE __ OTHER (EXPLAIN) _____

__ COLOR xxx BLACK & WHITE __ SEPIA __ OTHER (EXPLAIN) _____

SIZE: 20.7 x 21.2 cm.

DATE: --- SOURCE OF DATE: ----

PHOTOGRAPHER: Carpinteria Herald DONOR: Carpinteria Herald

CONDITION: Good

PREVIOUS INSCRIPTIONS: Back: "Weeds on Oak ST." "3 colx." "R/O" "from files of CARP.
Herald DEC 1977""

DESCRIPTION: This shows a road with thick stand of dry weeds at its edge. Houses
and cars are seen behind them. There are also 4 tall television antennas seen.

* NOTE:

CAT.: R. DeLand DATE: 10-21-78

TYP.: K. Rigoli DATE: 1-11-79



CARPINTERIA VALLEY

SUBJECT(S): HOMES (Mobile Homes), CARPINTERIA VALLEY, CATALOG #: 00.1025

OBJECTphoto

COPY ~~xx~~ORIGINAL SLIDE OTHER (EXPLAIN) _____

COLOR ~~xx~~BLACK & WHITE SEPIA OTHER (EXPLAIN) _____

SIZE: 20.4 x 25.4 cm.

DATE: ca 1970

SOURCE OF DATE: est. by RSDeland

PHOTOGRAPHER:Carpinteria Herald DONOR: Carpinteria Herald

CONDITION: Good

PREVIOUS INSCRIPTIONS: Back: "2 col" "FROM CARP HERALD FILES RCVD 1-17-1978"

DESCRIPTION: This shows 3 mobile homes with Oak trees and mountains in the background.
There is lawn in front.



* NOTE: This could be Sandpiper Park.
NEG. LOC. 50G

CAT.: R. DeLand DATE: 10-12-78

TYP.: K. Rigoli DATE: 1-12-79

SUBJECT(S): CARPINTERIA (Misc. (Archaeology))

CATALOG #: 00.1029

See map

OBJECT: photo

__ COPY ~~xx~~ ORIGINAL __ SLIDE __ OTHER (EXPLAIN) _____

__ COLOR ~~xx~~ BLACK & WHITE __ SEPIA __ OTHER (EXPLAIN) _____

SIZE: 21.7 x 28.1 cm.

DATE: Jan 1978 SOURCE OF DATE: Accompanying sheet

PHOTOGRAPHER: Dan Porter, Carp. Her DONOR: Carp. Herald

CONDITION: Excellent

PREVIOUS INSCRIPTIONS: See map on green paper. Map prepared from memory of "Dan Porter and Roxy Grant Lapudis Feb 3, 1978 By M. Rawitsch (Curator Aug 77-Feb 78)" "RSDeLand" "Photos taken by Dan Porter in January 1978" "See Carp. Herald Feb 2 1978"

DESCRIPTION: This shows a whale bone in a wash and then dug out of the ground. It is known that early settlers used whale bones for fence posts and it is possible that this is one of these. See article in Carp. Herald Feb. 2 or 23, 1978.

* NOTE:

CAT.: R. DeLand DATE: 2-2-1979

TYP.: K. Rigoli DATE: 2-27-1979

CARPINTERIA - VALLEY

SUBJECT(S): CARPINTERIA (Misc.), PEOPLE (Misc.)

CATALOG #: 00.1032.a

OBJECT: photo

COPY ~~xxx~~ ORIGINAL SLIDE OTHER (EXPLAIN) _____

COLOR BLACK & WHITE ~~xx~~ SEPIA OTHER (EXPLAIN) _____

SIZE: 8 x 8.3 cm.

DATE: ca 1900 SOURCE OF DATE: est. by RSDeLand

PHOTOGRAPHER: --- DONOR: ----

CONDITION: Poor: very faded, torn at top center.

PREVIOUS INSCRIPTIONS: Below: "At anchor at the Carpenteria wharf."

DESCRIPTION: 4 men are seen on the top deck of a shop. Some women are seen on the deck below. The name of the ship is "Coos Bay"

* NOTE: FOUND
In Higgins Family file.

CAT.: R. DeLand DATE: 7-30-78

TYP.: K. Rigoli DATE: 1-16-79



CARPINTERIA

SUBJECT(S): CARPINTERIA(Misc.), PEOPLE (Misc.)

CATALOG #: 00.1032.b

OBJECT: photo

COPY ORIGINAL SLIDE OTHER (EXPLAIN) _____

COLOR BLACK & WHITE SEPIA OTHER (EXPLAIN) _____

SIZE: 8 x 8.3 cm.

DATE: ca 1900 SOURCE OF DATE: est. by RSDeLand

PHOTOGRAPHER: ---

DONOR: ----

CONDITION: Poor: badly faded.

PREVIOUS INSCRIPTIONS: Below: "At anchor at the Carpenteria wharf."

DESCRIPTION: Several men are seen on the top deck of the "Coos Bay" and two are on the "Wharf".

Found

* NOTE: In Higgins family file.

CAT.: R. DeLand DATE: 7-30-78

TYP.: K. Rigoli DATE: 1-16-79



SUBJECT(S): CARPINTERIA VALLEY (General) CATALOG NO.: 00.1147

OBJECT: Photograph

COPY ORIGINAL SLIDE OTHER (EXPLAIN) Half-tone used in publication
 COLOR BLACK & WHITE SEPIA OTHER (EXPLAIN)

SIZE: 16.6 cm x 22.7 cm

DATE: Circa 1970

SOURCE OF DATE: Robert S. DeLand. Sign was changed to
pop 10.500 about 1974

PHOTOGRAPHER: Unknown

DONOR:

CONDITION: Excellent

PREVIOUS INSCRIPTION: Back: "From Carp Herald Files Rcvd 1-17-78"



DESCRIPTION: Billboards and signs along Route 101. In front sign states: "Carpinteria City Limit, Pop.6657 elev. 7" Directly behind it a billboard advertizes: "Texico 3/10 mi...next off ramp. E-z off-on" while in distance (actually lower right

*NOTE: section of print a third billboard admonishes: "Slow down, GAT.: DATE:
Mountains are seen in background. Signs are (were) found R.S. DeLand 7/24/78
at west end of town.

TYP.: DATE:
D.C. Melnick 4/6/79

CARPINTERIA VALLEY

SUBJECT(S): RAILROAD. ROADS, CARPINTERIA VALLEY CATALOG NO.: 00.1152

OBJECT: Photograph

___ COPY ORIGINAL ___ SLIDE ___ OTHER (EXPLAIN) _____

___ COLOR BLACK & WHITE ___ SEPIA ___ OTHER (EXPLAIN) _____

SIZE: 20.5 cm x 25.5 cm

DATE: circa 1977

SOURCE OF DATE: Established by R.S. DeLand

PHOTOGRAPHER: Dan Porter?

DONOR: Carpinteria Herald

CONDITION: Excellent

PREVIOUS INSCRIPTION: Back: "From Carp. Herald Files Rcvd 1-17-1978" "3"

DESCRIPTION: Scene near railraod tracks. Field in foreground; a grove of eucalyptus trees rise in background. The railroad tracks are visable through the trees. A dirt road divides the field in half and leads back into the trees. A girl,

*NOTE: clad in short dress and sweater walks, down the road. CAT.: DATE:
She is looking back over her shoulder.

R.S. DeLand 7/24/75
TYP.: DATE:

D.C. Melnick 4/5/79



CARPINTERIA - CIVIL

SUBJECT(S): TRANSPORTATION - TRUCKS (FIRE)
CARPINTERIA - FIRE DEPARTMENT

CATALOG NO.: 00.1180 *

OBJECT: PHOTOGRAPH TYPE: ORIGINAL COLOR: B & W
½ Tone

SIZE: 9.2 X 12.3 cm.

DATE: Nov 4, 1976

SOURCE OF DATE: On front of Paste up

PHOTOGRAPHER: Dan Porter Carp Herald

DONOR: Carpinteria Herald

CONDITION: Excellent - Pasted on paper with caption. This a ½ tone screen Photograph.

PREVIOUS INSCRIPTION: FRONT: "NOV 4 1976". "THE OLD MACK' which has served the Carpinteria-Summerland Fire Protection District for nearly 30 years, was sold Monday."

BACK: "Photog. Daniel Porter From Files of Carp Herald Dec 1977".

DESCRIPTION: This shows the fire truck from the front showing the fire trucks left side. A building is at left and trees at right.



*NOTE: See also 00.989

CAT. R.S. DeLand DATE: 12-11-1979

TYP. R.S. DeLand DATE: 12-11-1979

SUBJECT(S): CARPINTERIA ?
ROADS - CARPINTERIA AVE.

CATALOG NO.: 00.1190

OBJECT: STEREOPTICAN TYPE: ORIGINAL COLOR: SEPIA

CARD

SIZE: PHOTO 7.2 X 7.8 cm.
Card 8.8 X 17.7 cm.

DATE: Circa 1875 - 85 SOURCE OF DATE: Estimate from similar cards RSD

PHOTOGRAPHER: ?

DONOR: Senteney ?

CONDITION: Poor - Very faded

PREVIOUS INSCRIPTION: NONE



DESCRIPTION: This is a view down a street with Rincon Mt. in background. There is a cross street in the foreground and buildings along the street beyond. The streets are dirt probably and it is a guess that this is Carpinteria Ave and Linden.

NOTE:

CAT. R.S. DeLand DATE: 12-26-1979

TYP. R.S. DeLand DATE: 12-26-1979

CARPINTERIA VALLEY

SUBJECT(S): BEACH - CARPINTERIA ROADS - LINDEN, SANDYLAND CATALOG NO.: 00.1197
CARPINTERIA - PANORAMA

OBJECT: Photograph TYPE: Original COLOR: B & W.

SIZE: 27.8 X 34.5 cm.

DATE: April 25, 1959 SOURCE OF DATE: On back

PHOTOGRAPHER: Olly Olivas DONOR: ?

CONDITION: ~~XXXXXXXX~~ Good - A break through the emulsion as above center at left.

PREVIOUS INSCRIPTION: BACK: "OLLY OLIVAS 919 Maple Ave. Ph. 6621 APR 25 1959".

DESCRIPTION: This is an arial view of Carpinteria with the corner of Linden AND Sandyland in the foreground. The beach, a picnic area and a store at the foot of Linden is seen. Linden above the Railroad tracks is out of the picture. The mountains are in the background and clouds are above them.

NOTE:

NEG. LOC. 97B

CAT. B.S. DeLand DATE: 5-22-1980

TYP Same

DATE:



For card with photo see: PAINTINGS & DRAWINGS - RINCON POINT

This is a copy of a drawing Charcoal or etching called "Caught by the Tide" by Edward Vischer. It is a drawing of a coach with six horses. Two men are on the drivers seat and another is on one of the middle pair of horses. They are out in the water, caught by the tide.

Robert S. DeLand June 3, 1982

CARPINTERIA VALLEY - MISCELLANEOUS

SUBJECT(S): CARPINTERIA VALLEY, ROADS

CATALOG #: 62.2.5.11

OBJECT: Photo

___ COPY ___ ORIGINAL ___ SLIDE XX OTHER (EXPLAIN) Postcard

___ COLOR XX BLACK & WHITE ___ SEPIA ___ OTHER (EXPLAIN) .

SIZE: 8.9 x 14.0 cm.

DATE: ----

SOURCE OF DATE: -----

PHOTOGRAPHER: Albertype Co.

DONOR: Mr. and Mrs. Rol Ogan

CONDITION: Good.

PREVIOUS INSCRIPTIONS: Front: "Franklin Canyon, Carpinteria, Santa Barbara Co. Cal."

DESCRIPTION: A galde of oak trees.



*NOTE: SEE ALSO 00.128, 81.5.15
63.6.5

CAT.: R. DeLand
TYP.: J. Annear

DATE: -12p78
DATE: 4-4-78

SUBJECT(S): CARPINTERIA VALLEY, ROADS

CATALOG #: 63.6.5

OBJECT: Photo

__ COPY __ ORIGINAL __ SLIDE xx OTHER (EXPLAIN) Postcard

__ COLOR xx BLACK & WHITE __ SEPIA __ OTHER (EXPLAIN) .

NOT COPIED
SEE 62.2.5.11

SIZE: 8.9 x 14 cm.

DATE: ---

SOURCE OF DATE: -----

PHOTOGRAPHER: Albertype Co.

DONOR: May Tobey

CONDITION: Good.

PREVIOUS INSCRIPTIONS: Front: "Franklin Canyon, Carpinteria, Santa Barbara Co., Cal."

DESCRIPTION: An open glade of oak trees.

*NOTE: SEE ALSO 00.128, 62.2.5.11
81.5.15,

CAT.: R. DeLand DATE: 1-12-78
TYP.: J. Annear DATE: 4-4-78

CARPINTERIA VALLEY

SUBJECT(S): CARPINTERIA VALLEY, ROADS

CATALOG #: 63.6.10

OBJECT: Photo

___ COPY ___ ORIGINAL ___ SLIDE XX OTHER (EXPLAIN) Postcard

___ COLOR XX BLACK & WHITE ___ SEPIA ___ OTHER (EXPLAIN) _____

SIZE: 8.8 x 14 cm.

DATE: ----

SOURCE OF DATE: -----

PHOTOGRAPHER: Albertype Co.

DONOR: May Tobey

CONDITION: Excellent.



PREVIOUS INSCRIPTIONS: Front: "Eucalyptus trees, Carpinteria, Santa Barbara Co. , Cal."

DESCRIPTION: A narrow eucalyptus lined road goes directly away from camera. Groves of what appears to be walnuts are behind eucalyptus trees on both sides.
MAY BE ENTRANCE TO HEATH HOUSE

*NOTE: SEE ALSO 82.52.20

CAT.: R. DeLand DATE: 1-12-78
TYP.: J. Annear DATE: 4-4-78

CARPINTERIA VALLEY

SUBJECT(S): AGRICULTURE - MISC.
CARPINTERIA VALLEY

CATALOG NO.: 65.10.17

OBJECT: PHOTOGRAPH TYPE: ORIGINAL COLOR: B & W

SIZE: 11.8 X 16.9 cm.

DATE: /?

SOURCE OF DATE:

PHOTOGRAPHER: George W. McLean

DONOR:

CONDITION: Good Some fade

PREVIOUS INSCRIPTION: none

DESCRIPTION: This is view of introduced fruit trees in bloom. They are on a plowed field. Native plants and trees are on a hill in the background. Foothills visible at left.



NOTE:

CAT. J. A. Evans DATE:

TYP: R. S. DeLand DATE: 11-9-1979

CARPINTERIA VALLEY

SUBJECT(S): ROADS, CARPINTERIA VALLEY

CATALOG #: 67.4.10

OBJECT: Photo

COPY ORIGINAL SLIDE OTHER (EXPLAIN) _____

COLOR BLACK & WHITE SEPIA OTHER (EXPLAIN) _____

SIZE: Print 15.5 x 20.5 cm. Mat 18 x 23 cm.

DATE: 1914

SOURCE OF DATE: Acquisition sheet

PHOTOGRAPHER: A.R. Edmundson

DONOR: Howe Deaderick



CONDITION: Excellent, masking tape across top back.

PREVIOUS INSCRIPTIONS: Front: "610". Back: "Foothill and Santa Monica Roads",
"Deaderick collection -photographer A R. Edmonsens".

DESCRIPTION: A dirt road bends into the distance. Two trees meet overhead
in foreground. A little boy is in the middle of the road.

*NOTE:

CAT.: R. DeLand DATE: 1-12-78
TYP.: J. Annear DATE: 4-5-78

CARPINTERIA VALLEY - FRANKLIN CANYON

SENTENEY FILE

SUBJECT: CARPINTERIA-FRANKLIN CANYON ; SENTENEY, OLIVE,
CHARLES AND JACK.

CATALOG NO.: 69.18.11c
2nd page in booklet

OBJECT: Photo TYPE: Original COLOR: Black and White

SIZE: picture 8 x 13.2 cm
page 14.8 x 18.2 cm

DATE: 1912

SOURCE OF DATE:

estimated

PHOTOGRAPHER: unknown

DONOR:

Olive Senteney?



CONDITION: Fair, faded

PREVIOUS INSCRIPTION: Below photo: "In the Canon"

DESCRIPTION: This shows Olive at the base of an oak tree with the two boys up in the tree. This is probably Franklin Canyon

NOTE:

R. S. DeLand 6/11/79

CAT: DATE:
TYP: DATE:

D. Schroeder 6/6/80

SUBJECT: CARPINTERIA - FRANKLIN CANYON

CATALOG NO.: 69.18.11.i

OBJECT: Photograph TYPE: Original COLOR: B & W

SIZE: 8.3 X 13.6 cm.

DATE: Circa 1912 SOURCE OF DATE: In album with other pictures



PHOTOGRAPHER: ? DONOR: Olive Senteney

CONDITION: Fair - Faded and spotted pasted in album

PREVIOUS INSCRIPTION: ON PAGE: "Franklin Canon".

DESCRIPTION: This is a view of Oak Trees in Franklin Canyon, Note misspelling in inscription.

NOTE:

CAT: RSDeLand DATE: 7-24-1980

TYP: RSDeLand DATE: 7-24-1980

CARPINTERIA VALLEY

SUBJECT: BEACH - CARPINTERIA ; CARPINTERIA VALLEY

SENTENEY FILE

CATALOG NO.: 69.18.14i

OBJECT: Photo

TYPE: Original COLOR: Black and White

SIZE: 8.3 x 14 cm

DATE: 1913

SOURCE OF DATE: See cover

PHOTOGRAPHER: unknown

DONOR: Olive Senteney ?



CONDITION: Fair (Very dark with some stain)

PREVIOUS INSCRIPTIONS: see front cover

DESCRIPTION: View looking east toward point where Standard Oil pier is now located

NOTE *:

CAT:R. S. DeLand DATE:6/1/79
TYP: D. Schroeder DATE:5/29/80

CARPINTERIA VALLEY

SUBJECT(S): ROADS, CARPINTERIA VALLEY, BUSINESSES CATALOG #: 70.1.2

OBJECT: Photo

COPY ORIGINAL SLIDE OTHER (EXPLAIN) _____

COLOR BLACK & WHITE SEPIA OTHER (EXPLAIN) _____

SIZE: Print 11.2 x 17.2 cm. Mat 13.4 x 21.7 cm.


DATE: 1880 SOURCE OF DATE: front of photo

PHOTOGRAPHER: ----- DONOR: Henry Brown

CONDITION: Good, faded, one corner broken off.

PREVIOUS INSCRIPTIONS: Front: "Old Town Carpinteria, Calif. 1880"
Back: "Emiline Walker", "Near Santa Monica Road and Carpinteria Ave."
"70%" Some illegible graph is on back.

DESCRIPTION: View of a road leading away from camera to Rincon Hill in background
A number of wood frame buildings are on left side of road and Thurmond
Brick store? on right.



*NOTE:

CAT.: R. DeLand DATE: 1-13-78
TYP.: J. Annear DATE: 4-6-78

CARPINTERIA - RAILROAD STATION

SUBJECT(S): TRANSPORTATION - RAILROAD; CARPINTERIA- CATALOG #: 70.1.16
RAILROAD STATION.
OBJECT: photo

COPY ORIGINAL SLIDE XX OTHER (EXPLAIN) photo postcard
COLOR XX BLACK & WHITE SEPIA OTHER (EXPLAIN)

SIZE: 8.8 x 13.8 cm.

DATE: 1936 SOURCE OF DATE: on back of photo

PHOTOGRAPHER: ---

DONOR: Henry Brown

CONDITION: Excellent.

PREVIOUS INSCRIPTIONS: Front: "Streamliner Carpinteria, Calif-".

DESCRIPTION: This photo shows streamliner stopped at Carpinteria station. Depot is shown and five children are seated to the right.

* NOTE: The first train was pulled by engine #226. The 2nd train was the same day, Aug. 20, 1887. Jatne Caldwell from S.B. Morning

CAT.: R. DeLand DATE: 2-16-78

TIP.: J. Annear DATE: 4-28-78



NEG 81D

4x5 NEG FILED
WITH PHOTO

SUBJECT(S): CARPINTERIA VALLEY

CATALOG #: 70.1.36

OBJECT: Photo

COPY ORIGINAL SLIDE OTHER (EXPLAIN) _____

COLOR BLACK & WHITE SEPIA OTHER (EXPLAIN) _____

SIZE: 12.7 x 17.8 cm.

DATE: ----

SOURCE OF DATE: ----

PHOTOGRAPHER: ---- GEO McLEAN ?

DONOR: Henry Brown

CONDITION: Fair, faded, thin on back. ORIG FROM WHICH
POST CARDS ARE MADE

PREVIOUS INSCRIPTIONS: Back: "Franklin Cyn , center view - Oaks."

DESCRIPTION: An oak grove with faint road.



*NOTE: SEE 60.126, 62.5.11, 63.6.5 & 81.5.15

CAT. R^o DeLand
TYP.: J. ANnear

DATE: 1-12-78
DATE: 4-4-78

SUBJECT(S): CARPINTERIA VALLEY

CATALOG #: 70.1.37

OBJECT: Photo

COPY ORIGINAL SLIDE OTHER (EXPLAIN) _____

COLOR BLACK & WHITE SEPIA OTHER (EXPLAIN) . _____

SIZE: 12.7 x 17.8 cm.

DATE: ---

SOURCE OF DATE:-----

PHOTOGRAPHER: -----

DONOR: Henry Brown

CONDITION: Fair, faded, white flare in lower left corner.

PREVIOUS INSCRIPTIONS: Back: "Franklin Canyon Center view oaks and grass."

DESCRIPTION: View of oak grove from within it.



*NOTE:

CAT.: R. DeLand DATE: 1-12-78
TYP.: J. Annear DATE: 4-4-78

SUBJECT(S): CARPINTERIA VALLEY, ROADS

CATALOG #: 70.1.38

OBJECT: Photo

___ COPY XX ORIGINAL ___ SLIDE ___ OTHER (EXPLAIN) _____

___ COLOR XX BLACK & WHITE ___ SEPIA ___ OTHER (EXPLAIN) . _____

SIZE: 12.8 x 17.8 cm.

DATE: ---

SOURCE OF DATE:-----

PHOTOGRAPHER: G. McLean

DONOR: Henry Brown



CONDITION Good., tear in upper border, one bent corner, one thin, and album marks on back.

PREVIOUS INSCRIPTIONS: Back: "Franklin Cyn Rd. through oaks."

DESCRIPTION: A grove of oaks is seen with a very faint road through.

*NOTE:

CAT.: R. DeLand

DATE: 1-12-78

TYP.: J. Annear

DATE: 4-4-78

SUBJECT(S): CARPINTERIA VALLEY

CATALOG #: 70.1.39

OBJECT: Photo

___ COPY ~~X~~ORIGINAL ___ SLIDE ___ OTHER (EXPLAIN) _____

___ COLOR ~~X~~BLACK & WHITE ___ SEPIA ___ OTHER (EXPLAIN) . _____

SIZE: 12.7 x 17.8 cm.

DATE: ----

SOURCE OF DATE: -----

PHOTOGRAPHER G.G. McLean?

DONOR: Henry Brown

CONDITION: Good, faded, center sharp and edges fuzzy.

PREVIOUS INSCRIPTIONS: Back: "Franklin Canyon near entrance".

DESCRIPTION: A grove of oak trees with a road winding through it.



*NOTE:

CAT. R. DeLand
TYP. J. Annear

DATE: 1-12-78
DATE: 4-4-78

SUBJECT(S): CARPINTERIA VALLEY, HORSE/BUGGY

CATALOG #: 70.1.40

OBJECT: Photo

__ COPY xx ORIGINAL __ SLIDE __ OTHER (EXPLAIN) _____

__ COLOR xx BLACK & WHITE __ SEPIA __ OTHER (EXPLAIN) . _____

SIZE: 12.7 x 17.8 cm.

DATE: 1910?

SOURCE OF DATE: est. R. DeLand

PHOTOGRAPHER: _____

DONOR: Henry Brown



CONDITION: Fair, faded, lowerleft corner missing, center sharp, edges fuzzy.

PREVIOUS INSCRIPTIONS: Back: "Franklin Canyon, horse and buggy under oaks".

DESCRIPTION: An oak grove with a horse and buggy facing camera.

*NOTE:

CAT.:R. DeLand
TYP.:J. Annear

DATE: 1-12-78
DATE: 4-5-78

CARPINTERIA VALLEY

SUBJECT(S): CARPINTERIA VALLEY, ROADS, BEACH,
CAMPING

CATALOG #: (9P) 70.1.58

OBJECT: Photo

___ COPY xx ORIGINAL ___ SLIDE ___ OTHER (EXPLAIN) _____

___ COLOR xx BLACK & WHITE ___ SEPIA ___ OTHER (EXPLAIN) . _____

SIZE: 12.9 x 18.2 cm.

DATE: ca. 1925

SOURCE OF DATE: from other picture

PHOTOGRAPHER: ---

DONOR: Henry Brown

CONDITION: Poor, center top completely faded away.

PREVIOUS INSCRIPTIONS: Back: "From oil derick on Palm".



DESCRIPTION: Photo taken from the oil derick on Palm toward Linden shows the auto camp and buildings. The eucalyptus trees near Linden are seen but Linden at Sandyland and all beyond it are faded out.

*NOTE:

CAT.: R. DeLand DATE: 1-12-78
TYP.: J. A. near DATE: 4-4-78

SUBJECT: CARPINTERIA - LILLINGSTON CANYON
PEOPLE - MARTIN FAMILY

OBJECT: Photo in album TYPE: Original COLOR: B & W.

SIZE: 9 X 11.8 cm. (3½ X 4 5/8 in)

DATE: Circa 1902 SOURCE OF DATE: Photos in album seem to
be 1900 to 1902

PHOTOGRAPHER: Unknown. Most photos in album are by George Martin
DONOR: Gertrude, Gilbert and Elmer Martin

CONDITION: Fair - There is a break through. Photo is pasted to album page.

PREVIOUS INSCRIPTION: None

DESCRIPTION: This This shows a rocky stream bed with leafless trees along the banks.
A group of about five people are scattered through the bank.



NOTE: CAT. R.S. DeLand DATE Jan 30, 1982
TYPE / Same DATE

For card with photo see: DANE, STELLA TRELOAR

This shows a young woman in a long black skirt and white long sleeved blouse sitting on a rock in the creek bed. Gilbert Martin says that this is Stella Dane he thinks. The location is Lillingston Canyon.

Robert S. DeLand Feb 24, 1982

CARPINTERIA VALLEY

SUBJECT(S): CAMPING, CARP VALLEY (Creeks/Streams) CATALOG #: 70.12.2

OBJECT: PHOTO

___ COPY ___ ORIGINAL ___ SLIDE ___ XX OTHER (EXPLAIN) ___ POSTCARD

___ COLOR ___ BLACK & WHITE XX SEPIA ___ OTHER (EXPLAIN)

SIZE: 9 x 14 cm.

DATE: ca 1900 SOURCE OF DATE: ---

PHOTOGRAPHER: Brock-Higgins DNCR: Isaac Bonilla

CONDITION: Fair, stained on back, faded.


PREVIOUS INSCRIPTIONS: Front: "STANLEY PARK RESORT. CAL.-J.H. SHEPARD - Brock-Higgins Photo". Back: "Bonilla".

DESCRIPTION: This photo shows a curved wooden bridge over a stream. The stream bed is very rocky. Typical riparian vegetation surrounds the stream. Three shacks are visible in the woods.

* NOTE:

CAT.: R. DeLand DATE: 2-16-78

TYP.: J. Annear DATE: 5-23-78



CARPINTERIA - STANLEY PARK

CAMPING - STANLEY PARK

SUBJECT: TRANSPORTATION - HORSE & BUGGY

CATALOG NO.: 70.12.3

BUSINESS - STANLEY PARK

OBJECT: Postcard TYPE: COLOR: Sepia

SIZE: 9 X 14 cm.

DATE: Circa 1900 - 15 SOURCE OF DATE: Estimate RSD

PHOTOGRAPHER: Brock - Higgins DONOR: Isaac Bonilla

CONDITION: Fair - Faded, some stain Red pencil on front.

PREVIOUS INSCRIPTION: FRONT: "STANLEY PARK RESORT. CAL. - J.H.SHEPARD. - BROCK HIGGINS PHOTO"
"383". BACK: "Bonilla".

DESCRIPTION: This is Stanley Park Lodge, a two story frame building with 10 steps leading to the front porch. Siding is horizontal. A buggy with three rows of seats and harnessed to two horses is parked in front of the building.

NOTE:

CAT:RSDeLand DATE: 4-1-1979
TYP:RSDeLand DATE: 8-18-1980



CARPINTERIA VALLEY

71.3.6.2

SUBJECT: CARPINTERIA - PANORAMIC VIEWS
AGRICULTURE - WALNUTS; CARPINTERIA VALLEY

CATALOG NO.:

71.3.6.2

OBJECT: Photograph TYPE: Original COLOR: B & W



SIZE: 8.5 X 29.2 cm. (3 3/8 X 11 3/4 in.)

DATE: Circa 1920 SOURCE OF DATE: Estimate RSDeLand

PHOTOGRAPHER: Unknown

DONOR: ?

CONDITION: Good

PREVIOUS INSCRIPTION: None

DESCRIPTION: This is a long and narrow panorama view of the valley from the east end looking towards the mountains. The mountains are topped with snow. The orchards of Walnuts are in the foreground and the trees are bare. There are only four houses in view. This picture was probably taken between 1910 and 1930. probably toward the earlier date.

NOTE:

CAT: RSDeLand DATE: 8-14-1981
TYP: Same DATE:

SUBJECT: CARPINTERIA - PANORAMIC VIEWS
CARPINTERIA VALLEY

CATALOG NO.: 71.3.7.2

OBJECT: Photograph TYPE: Original COLOR: B & W

SIZE: 8.5 X 29.1 cm. (3 3/8 X 11 3/4 in.)

DATE: Circa 1920 SOURCE OF DATE: Estimate RSD

PHOTOGRAPHER: Unknown DONOR: Unknown

CONDITION: Good - some stains and a small dent at left.

PREVIOUS INSCRIPTION: Back: "Toward Rincon".

DESCRIPTION: This is a view from a hill toward the Casitas pass area with Rincon Hill at right center. The hills are topped with snow. Trees are at the far right.

NOTE:

CAT: RSDeLand DATE: 8-14-1981
TYP: Same DATE:

CARPINTERIA VALLEY

SUBJECT(S): HOMES (Couch house), CARP, VALLEY

CATALOG #: 73.7.19

OBJECT: Photo

__ COPY XX ORIGINAL __ SLIDE __ OTHER (EXPLAIN) _____

__ COLOR XX BLACK & WHITE __ SEPIA __ OTHER (EXPLAIN) _____

SIZE: 12.3 x 18 cm.

DATE: ¹⁹²⁶ PRIOR TO 1926

SOURCE OF DATE: Back of photo

PHOTOGRAPHER: George Gilbert McLean
(Bert)

DONOR: Reg. T. Ogan, Taft, CA.

CONDITION: Excellent.


PREVIOUS INSCRIPTIONS: Back: "The old Couch house - was on Linden Ave., between Carpinteria Ave. and Foothill Rd. Later freeway right of way. Across from Carrie Sawyer house. At one time occupied by Mr., Mrs. and Miss Sheldon-
DESCRIPTION: except Rol, Myrtle and Reg. Ogan lived in one room, front left-
for one year. About 1926.

/ A two story house with a backdrop of farms and mountains.

*NOTE: See also 00.278

NEG. LOC. 27 F

CAT.: R. DeLand DATE: 1-21-78
TYP.: J. ANnear DATE: 4-5-78



CARPINTERIA VALLEY - RINCON CANYON

SUBJECT(S): BUSINESS (Shepard's Inn), CATALOG NO.: 74.6.1. c
FARMS & RANCHES - SHEPARD'S INN, CARPINTERIA VALLEY (General --- Rincon Canyon)
OBJECT: Photograph

___ COPY X ORIGINAL ___ SLIDE ___ OTHER (EXPLAIN) _____

___ COLOR X BLACK & WHITE ___ SEPIA ___ OTHER (EXPLAIN) _____

SIZE: 20.8 x 15.4 cm

DATE: Unknown

SOURCE OF DATE: Unknown

PHOTOGRAPHER: Unknown

DONOR: E.D. (Manny) Solari

CONDITION: Good. Some fading around edges.

PREVIOUS INSCRIPTION: None

DESCRIPTION: Panoramic view of the Shepard's Inn complex. Large tree stands at right of photo. Buildings are seen in left center. They are surrounded by trees. A road leads toward buildings at right. Canyon is in background.

*NOTE:

*74.6.1 a is frame, mat and glass for this photo.

NEG. LOC. 61G



CAT.: DATE:

D.C. Melnick 4/19/79

TYP.: DATE:

D.C. Melnick 4/19/79

CARPINTERIA VALLEY

HOMES - Rev. G. G. McLEAN

SUBJECT: FARMS & RANCHES - REV. G. G. McLEAN

CATALOG NO.: 75.10.5.s

OBJECT: Photograph in CARPINTERIA
Magazine TYPE: Copy COLOR: B & W

SIZE: 7.5 X 8.9 cm. (3 X 3 1/2 in)

DATE: February 1900 SOURCE OF DATE: Issue date of Advance-
Courier Souvenir Edition

PHOTOGRAPHER: Pub., by Summerland DONOR: Earl Taylor, Fresno Ca.
Advance-Courier (George G. McLean)

CONDITION: Good - White spot in right sky.

PREVIOUS INSCRIPTION: UNDER PHOTO: "HOME OF REV. G. G. M'LEAN, CARPINTERIA."

DESCRIPTION: This shows a two story house with a fireplace chimney emerging from the back roof. The house is located in a grove of trees. This photo accompanies an article entitled: "A Rising Amateur Photographer". It is located on page 29 of the February 1900 Souvenir Edition of the Summerland Advance-Courier.

NOTE:

CAT: RSDeLand DATE: 6-28-1981
TYP: Same DATE:



SUBJECT(S): CARPINTERIA VALLEY

CATALOG #:

75.22.11

OBJECT: photo

COPY ORIGINAL SLIDE OTHER (EXPLAIN) _____

COLOR BLACK & WHITE SEPIA OTHER (EXPLAIN) _____

SIZE: 20.5 x 25.7 cm.

DATE: 1969 SOURCE OF DATE: Back of photo

PHOTOGRAPHER: Albert C. Roberts DONOR: Albert C. Roberts

CONDITION: Excellent.



PREVIOUS INSCRIPTIONS: Back: "Shephard Mesa Water Tank 1969". "Albert C. Roberts, 5700 Via Real, Carpinteria, California Phone 684-2308".

DESCRIPTION: Picture shows the water tank on Shepard Mesa. It is surrounded by palm trees and other vegetation.

* NOTE:

CAT.: R. DeLand DATE: 1-12-78

TYP.: J. Annear DATE: 7-14-78

SUBJECT(S): Carpinteria Valley

CATALOG #: 75.22.33

OBJECT: Photo

__ COPY XX __ ORIGINAL __ SLIDE __ OTHER (EXPLAIN) _____

__ COLOR XX __ BLACK & WHITE __ SEPIA __ OTHER (EXPLAIN) _____

SIZE: 20.3 x 25.5 cm.


DATE: winter 1971

SOURCE OF DATE: Back of picture

PHOTOGRAPHER: Albert C. Roberts

DONOR: Albert C. Roberts

CONDITION: Excellent



PREVIOUS INSCRIPTIONS: Back: "Albert C. Roberts 5700 Via Real", "Snow fell after the big fire, (still smoke seen) 1971".

DESCRIPTION: Hill back of Carpinteria, snow on mountain top. Smoke at far right

*NOTE:

CAT.: R. DeLand DATE: 1-17-78

TYP.: J. Annear DATE: 4-5-78

SUBJECT(S): CARPINTERIA (Franklin Canyon),
 PEOPLE (Misc.)

CATALOG #: 75.33.1.i

OBJECT: photo

 COPY xx ORIGINAL SLIDE OTHER (EXPLAIN) _____

 COLOR xx BLACK & WHITE SEPIA OTHER (EXPLAIN) _____

SIZE: 11 x 16 cm.

DATE: ca 1910 SOURCE OF DATE: est. by RSDeLand

PHOTOGRAPHER: ----Geo. McLean ? DONOR: Dorothy Gilmour

CONDITION: Good=

PREVIOUS INSCRIPTIONS: none

DESCRIPTION: This shows a man with hat and suit walking on a dirt path through the oak trees in Franklin Canyon.



* NOTE: SEE ALSO 86.5.14

CAT.: R. DeLand DATE: 11-12-78

TYP.: K. Rigoli DATE: 1-2-79

CARPINTERIA VALLEY

CATALOG NO.: 76.19.40

SUBJECT: TRANSPORTATION - HORSES & MULES
CARPINTERIA - VIEWS

OBJECT: Neg & photo TYPE: Original COLOR: B & W

SIZE: 6.9 X 10.3 cm. (2 3/4 X 4 1/16 in)



DATE: Circa 1914 SOURCE OF DATE: With other negatives of same age.

PHOTOGRAPHER: Unknown DONOR: Mrs. Arthur M. Clark

CONDITION: Good - neg has some damage. This was with 11 other negatives in a box of photos donated by Mrs. Arthur M. Clark

PREVIOUS INSCRIPTION: None

DESCRIPTION: This shows a man on horseback and another animal, horse or mule is beside the horse with his back to the camera. He has a white canvas blanket and two large boxes or trunks are tied to his back. Another man is standing beside the horse. He is wearing a hat short jacket, bow tie and boots. His pants are tucked into the top of them. These are probably actors from the flying "A" movie studio of Santa Barbara

NOTE: CAT. R.S. DeLand DATE Aug 2, 1982
NEG. Loc. 110D TYPE Same DATE

For card with photo see: "BUSINESS - HOTELS (Maryland)".

This shows the Maryland Inn on Rincon Point. It is decorated with palm fronds and a large number of people are gathered in front of it.

Robert S. DeLand Nov 2, 1984.

SUBJECT(S): CARPINTERIA VALLEY, HOMES (Gould;
Looker)

CATALOG #: 78.30.53

OBJECT: PHOTO

COPY ORIGINAL SLIDE XX OTHER (EXPLAIN) negative and contact print only

COLOR XX BLACK & WHITE SEPIA OTHER (EXPLAIN)

SIZE: 35 mm

DATE: around the flood SOURCE OF DATE: Sadie Hales Johnson

PHOTOGRAPHER: --- DONOR: Sadie Hales Johnson loaned for copy

CONDITION: Excellent.

PREVIOUS INSCRIPTIONS: Back of original: "Toro Canyon property where Gould home was built - 405 Toro Cyn Rd (Looker)"

DESCRIPTION: View shows an open area with trees on the edges. Some lumber is strewn about. This is where the Gould home (Gould is Mrs. Orrin Hales stepfather) was built. It is now owned by the Looker family.



* NOTE:

CAT.: J. Annear DATE: 6-5-78

TYP.: J. Annear DATE: 6-5-78

SUBJECT(S): CARPINTERIA VALLEY

CATALOG #: 78.38.1

OBJECT: Photo

COPY ORIGINAL SLIDE OTHER (EXPLAIN) Photo postcard

COLOR BLACK & WHITE SEPIA OTHER (EXPLAIN) _____

SIZE: 8.7 x 13.8 cm.

DATE: ca 1910 SOURCE OF DATE: estimate by R. DeLand

PHOTOGRAPHER: --- DONOR: Sadie Hales Johnson

CONDITION: Fair, faded and indistinct.

PREVIOUS INSCRIPTIONS: Back: "This is a picture of the valley or supposed to be.
The photographer spoiled the film."

DESCRIPTION: Photo shows a very indistinct view of the Garp. Valley?. View is taken
f rom within some trees and vegetation. Foothills are in the background.

* NOTE:

CAT.: R. DeLand DATE: 8-3-78

TYP.: J. Annear DATE: 8-9-78



SUBJECT(S): CARPINTERIA VALLEY (Native animals) CATALOG #: 78.38.3

OBJECT: Photograph.

COPY ORIGINAL SLIDE OTHER (EXPLAIN) _____

COLOR BLACK & WHITE SEPIA OTHER (EXPLAIN) _____

SIZE: 10.2 x 15.2 cm.

DATE: ca 1920 SOURCE OF DATE: R. DeLand estimate

PHOTOGRAPHER: --- DONOR: Sadie Hales Johnson

CONDITION: Fair, badley bent and wrinkled.

PREVIOUS INSCRIPTIONS: Back: "Mrs. O.E. Hales from Emma Christensen." "Native racoons".

DESCRIPTION: This shows two racoons coming out of a box that has been tipped on its side. A blanket is on top of the box. The animals are on dirt. One racoon is out of the box and to the right. The other racoon is just stepping out of the box.

* NOTE:

CAT.: R. DeLand DATE: 8-3-78

TYP.: J. Annear DATE: 8-9-78



CARPINTERIA VALLEY

SUBJECT(S): BEACH - CARPINTERIA;
CARPINTERIA VALLEY
PIERS - STANDARD OIL CO.

CATALOG NO.: 78.43.3

OBJECT: Postcard TYPE: Original COLOR: Color

SIZE: 14.2 X 10.8 cm.

DATE: Circa 1970

SOURCE OF DATE: Purchased 8-13-1978



PHOTOGRAPHER: Andrea Gillette. Pub Woody Gillette
Lompoc. Marquis color view Press. DONOR: Robert S. DeLand
KYB 10026

CONDITION: Excellent

PREVIOUS INSCRIPTION: FRONT: "Scenic California Coastline" BACK: "Carpinteria, California
An interesting rock ledge formation" Six lines of text. "Pub., Dist., by Woody
Gillette, 1204 W. Nectarine, Lompoc Ca. 93436".

DESCRIPTION: This is a view of Carpinteria cliffs & Standard Oil Pier looking East above
tide pools East of State Beach. Two people are climbing down the cliffs in the fore-
ground and one person is walking on the beach in the middle ground. The hills beyond
La Conchita are in teh background.

*NOTE:

CAT. Sally DATE: 6-28-1979

Boardman

TYP: R.S. DeLand DATE: 2-15-1980

CARPINTERIA VALLEY

SUBJECT(S): CARPINTERIA VALLEY; BEACH - RINCON

CATALOG #: 79.4.16

OBJECT: contact print and neg.

xxxCOPY ORIGINAL SLIDE OTHER (EXPLAIN) _____

see other

 COLOR xxx BLACK & WHITE SEPIA OTHER (EXPLAIN) original is sepi

SIZE: 35 mm

DATE: 1912

SOURCE OF DATE: album page.

PHOTOGRAPHER: R. DeLand=

DONOR: BB McKay loaned for copy.

CONDITION: excellent

PREVIOUS INSCRIPTIONS: below photo: "Rincon Point 1912"

DESCRIPTION: This is Rincon Point in 1912 with a couple of rocks sticking out of the surf and hills in the background.



* NOTE: Bates family album. #1.

CAT.: K1 Rigoli

DATE: 2-20-1979

TYP.: K. Rigoli-

DATE: 2-20-1979

CARPINTERIA - RINCON POINT

SUBJECT(S): ROADS, CARPINTERIA (Rincon)

CATALOG #: 79.4.22

OBJECT: ~~contact~~ BUSINESS - RINCON INN (MARYLAND INN)
print and neg.

~~xxx~~ COPY ORIGINAL SLIDE OTHER (EXPLAIN) _____

COLOR ~~xxx~~ BLACK & WHITE SEPIA OTHER (EXPLAIN) _____

SIZE: 35 mm

DATE: ---

SOURCE OF DATE: ----


PHOTOGRAPHER: ----

DONOR: BB McKay loaned for copy.

CONDITION: excellent

PREVIOUS INSCRIPTIONS: Back: "Old Rincon Inn" "torn down in ___" "Bridge built in ___"
"368"

DESCRIPTION: This is Rincon Road and Rincon Inn also known as "Maryland Inn" which was a "speakeasy". This is a view from above. The ocean is in the background.



* NOTE: Bates family album #1.

CAT.: K. Rigoli

DATE: 2-20-1979

TYP.: K. Rigoli

DATE: 2-20-1979

CARPINTERIA VALLEY

SUBJECT(S): (Juliette M., Dorothea, Edward CATALOG #: 79.4.28
Bates), CARPINTERIA (Views)
OBJECT: contact print and neg.

XX COPY ORIGINAL SLIDE OTHER (EXPLAIN) _____

COLOR BLACK & WHITE SEPIA OTHER (EXPLAIN) _____

SIZE: 35 mm

DATE: 1919 SOURCE OF DATE: album page.

PHOTOGRAPHER: R. DeLand DONOR: BB McKay loaned for copy.

CONDITION: excellent

PREVIOUS INSCRIPTIONS: Below photo: "First trip over the Ranch 1919"

DESCRIPTION: This is Juliette, Dorothea, and Edward standing in the mountains with bushes around them and a long view behind them.



* NOTE: Bates family album #1.
NEG. LOC. 52 D

CAT.: K. Rigoli DATE: 2-20-1979

TYP.: K. Rigbli DATE: 2-20-1979

CARPINTERIA VALLEY

SUBJECT(S): FARMS & RANCHES - BATES, ROBERT W. CATALOG #: 79.4.45
CARPINTERIA (views)

OBJECT: contact print and neg.

COPIES COPY ORIGINAL SLIDE OTHER (EXPLAIN) _____

COLOR BLACK & WHITE SEPIA OTHER (EXPLAIN) _____

SIZE: 35 mm

DATE: 1919 SOURCE OF DATE: album page

PHOTOGRAPHER: R. DeLand DONOR: BB McKay loaned for copy.

CONDITION: eExcellent

PREVIOUS INSCRIPTIONS: Beside photo: "View from Hill House."

DESCRIPTION: This is a view looking east from Hill house. There are trees and hills in the view. A juniper tree is in the foreground.



* NOTE: Bates family album #1.
NEG. LOC. 56 D

CAT.: K. Rigoli DATE: 2-22-1979

TYP.: K. Rigoli DATE: 2-22-1979

CARPINTERIA VALLEY

SUBJECT(S): HOMES (Misc.), CARPINTERIA (Views)

CATALOG #: 79.4.57

OBJECT: contact print and neg.

XCOPY ORIGINAL SLIDE OTHER (EXPLAIN) _____

 COLOR XBLACK & WHITE SEPIA OTHER (EXPLAIN) _____

SIZE: 35 mm

DATE: 1920

SOURCE OF DATE: album page.

PHOTOGRAPHER: R. DeLond

DONOR: BB McKay loaned for copy.

CONDITION: excellent

PREVIOUS INSCRIPTIONS: Below photo: "The First house to go up" "Also the first house to burn down!"

DESCRIPTION: This is a view of a dark house with light roof. It is on a hill surrounded by fields.



* NOTE: Bates family album #1.

NEG. LOC 56B

CAT.: K. Rigoli

DATE: 2-22-1979

TYP.: K. Rigoli

DATE: 2-22-1979

CARPINTERIA VALLEY
SUBJECT(S): HOMES (Misc.), CARPINTERIA (Views)

CATALOG #: 79.4.67

OBJECT: contact print and neg.

XCOPY ORIGINAL SLIDE OTHER (EXPLAIN) _____

COLOR XBLACK & WHITE SEPIA OTHER (EXPLAIN) _____

SIZE: 35 mm


DATE: ---- SOURCE OF DATE: ----

PHOTOGRAPHER: R. DeLand

DONOR: BB McKay loaned for copy.

CONDITION: excellent

PREVIOUS INSCRIPTIONS: none



DESCRIPTION: This shows a dark house with light roof and trim in a field. There are hills in the background.

* NOTE: Bates family album #1.
NEG LOC 55 F

CAT.: K. Rigoli

DATE: 2-23-1979

TYP.: K. Rigoli

DATE: 2-23-1979

CARPINTERIA VALLEY

SUBJECT(S): ROADS - MISCELLANEOUS; CARPINTERIA VALLWYCATALOG #: 79.4.116

OBJECT: contact print and neg

~~XXX~~COPY ORIGINAL SLIDE OTHER (EXPLAIN) _____

x COLOR ~~XXX~~BLACK & WHITE SEPIA OTHER (EXPLAIN) _____

SIZE: 35 mm

DATE: 1912

SOURCE OF DATE: album page.

PHOTOGRAPHER: R. DeLand

DONOR: BB McKay loaned for copy.

CONDITION: excellent

PREVIOUS INSCRIPTIONS: Below photo: "Beach Field 1912" "Note old County Road Traversing field" "Before construction of State Highway" "when travel to Ventura was along the beach" "between tides!"

DESCRIPTION: This is a field with sea cliffs in background. There is a dirt road going through the field at the left of the photo. A building is seen in the center of the photo.



* NOTE: Bates family album #1.
NEG. LOC 58A

CAT.: K. Rigoli DATE: 3-2-1979

TYP.: K. Rigoli DATE: 3-2-1979

CARPINTERIA VALLEY - RINCON

SUBJECT(S): HOMES (Bates House), CARPINTERIA

CATALOG NO.: 79.4.129

(Rincon), CARS

OBJECT: 35 mm contact print and negative

COPY ORIGINAL SLIDE OTHER (EXPLAIN _____)

COLOR BLACK & WHITE SEPIA OTHER (EXPLAIN _____)

SIZE: 35 mm contact print

DATE: 1923

SOURCE OF DATE:

R.W. Bates Album No. 2

PHOTOGRAPHER: copied by R. DeLand DONOR: Bobette Bates McKay---loaned for copy only

CONDITION: good

PREVIOUS INSCRIPTION: Below Picture: "1923"

DESCRIPTION: This shows a number of small houses and a pond on the Rincon. Hill towers above houses in the background.

CAT.: R.S. DeLand DATE: 4/9/79

TYP.: D.C. Melnick DATE: 6/12/79

*NOTE:

NEG. NO. 68F



SUBJECT(S): CARPINTERIA (Rincon Point)

CATALOG NO.: 79.4.133

OBJECT: 35 mm contact print and negative

X COPY ___ ORIGINAL ___ SLIDE ___ OTHER (EXPLAIN _____)

___ COLOR X BLACK & WHITE ___ SEPIA ___ OTHER (EXPLAIN _____)



SIZE: 35 mm contact print

DATE: 1924

SOURCE OF DATE: ---

PHOTOGRAPHER: copied by R. DeLand DONOR: Bobette Bates McKay---loaned for copy only

CONDITION: good

PREVIOUS INSCRIPTION: ON ALBUM PAGE:"1924"

DESCRIPTION: This photo of Rincon Point shows ditch running from foreground at left with pipe in it. Lumber, fences and houses stand in midground. Rincon Hill in background.

CAT.: R.S. DeLand

DATE: 4/9/79

*NOTE: R.W. Bates Album No. 2

TYP.: D.C. Melnick

DATE: 6/12/79

CARPINTERIA VALLEY

SUBJECT(S): CARPINTERIA VALLEY; BEACH - RINCON
TRANSPORTATION - AUTOMOBILES (1925)

CATALOG NO.: 79.4.140

OBJECT: 35 mm contact print and negative

X COPY ___ ORIGINAL ___ SLIDE ___ OTHER (EXPLAIN _____)

___ COLOR X BLACK & WHITE ___ SEPIA ___ OTHER (EXPLAIN _____)



SIZE: 35 mm contact print

DATE: circa 1925

SOURCE OF DATE: R.W. Bates Album

PHOTOGRAPHER: copied by R. DeLand DONOR: Bobette Bates McKay---loaned for copy only

CONDITION: good

PREVIOUS INSCRIPTION: ABOVE PICTURE IN ALBUM: "Rincon 1925"

DESCRIPTION: This shows a square tent with peaked top on beach. Vegetation and/or seaweed is scattered in piles along the beach. The square, flat hood and top of a car appears in lower right corner.

CAT.: R.S. DeLand DATE: 4/12/79

*NOTE:

TYP.: D.C. Melnick DATE: 6/12/79

CARPINTERIA - RINCON POINT

SUBJECT(S): CARPINTERIA (Rincon Point), SOCIAL CATALOG NO.: 79.4.142
OCCASIONS (Easter Egg Hunt), PEOPLE (Bates Family). BEACH - CARPINTERIA.
OBJECT: 35 mm contact print and negative

X COPY ___ ORIGINAL ___ SLIDE ___ OTHER (EXPLAIN _____
___ COLOR X BLACK & WHITE ___ SEPIA ___ OTHER (EXPLAIN _____



SIZE: 35 mm contact print

DATE: Easter, 1925 SOURCE OF DATE: R.W. Bates Album No. 2

PHOTOGRAPHER: copied by R. DeLand DONOR: Bobette Bates McKay---loaned for copy only

CONDITION: good

PREVIOUS INSCRIPTION: BELOW PHOTO IN ALBUM: "Easter Egg Hunt 1925"

DESCRIPTION: This shows one man, two women and three children. They are looking at the ground at the side of a house. One little girl has some eggs in her hands. CAT.: R.S. DeLand DATE: 4/12/79

*NOTE: A hill rises in background. TYP.: D.C. Melnick DATE: 6/12/79

CARPINTERIA - RINCON POINT

SUBJECT(S): BUSINESS - RINCON del MAR or MARYLAND CATALOG NO.: 79.4.144

CARPINTERIA - RINCON POINT.

OBJECT: 35 mm contact print and negative

X COPY ___ ORIGINAL ___ SLIDE ___ OTHER (EXPLAIN _____)

___ COLOR X BLACK & WHITE ___ SEPIA ___ OTHER (EXPLAIN _____)



SIZE: 35 mm contact print

DATE: 1925 SOURCE OF DATE: R.W. Bates Album No. 2

PHOTOGRAPHER: copied by R. DeLand DONOR: Bobette Bates McKay---loaned for copy only

CONDITION: good

PREVIOUS INSCRIPTION: BESIDE PHOTO IN ALBUM: "Rincon del Mar Hotel...1925"

DESCRIPTION: This shows a large two storey wood frame building. There is shrubbery around the base of the building. Stones painted white are a border around the

CAT.: R.S. DeLand DATE: 4/12/79

NOTE: shrubbery. Porch extends around entire second storey. TYP.: D.C. Melnick DATE: 6/11/79

79.4.144

CARPINTERIA - RINCON POINT

SUBJECT(S): CARPINTERIA:(Rincon Point); BEACH: CATALOG NO.: 79.4.146
(Rincon); BUSINESS (Rincon del Mar Hotel); OIL:(Rincon Oil Well); AGRICULTURE:(Misc.--Rincon)
OBJECT: 35 mm contact print and negative

X COPY ___ ORIGINAL ___ SLIDE ___ OTHER (EXPLAIN _____)

___ COLOR X BLACK & WHITE ___ SEPIA ___ OTHER (EXPLAIN _____)



SIZE: 35 mm contact print

DATE: April, 1925;1924 (two SOURCE OF DATE: R.W. Bates Album No. 2---2 diff. pages
diff. pages)

PHOTOGRAPHER: copied by R. DeLand DONOR: Bobette Bates McKay---loaned for copy only.

CONDITION: good.

PREVIOUS INSCRIPTION: BELOW PHOTO IN ALBUM:"Rincon Point 1924"

DESCRIPTION: This shows Rincon Point from above. From left to right: fields, buildings,
hotel, etc., Rincon Creek lagoon, oil well.
Ocean is at top half of picture.

CAT.: R.S. DeLand DATE: 4/12/79

*NOTE:

TYP.: D.C. Melnick DATE: 6/11/79

CARPINTERIA VALLEY - RINCON

SUBJECT(S): HOMES (Henry Miller Cottage, CATALOG NO.: 79.4.160
Robert W. Bates Cottage), CARPINTERIA (Rincon)

OBJECT: 35 mm contact print and negative

COPY ORIGINAL SLIDE OTHER (EXPLAIN) _____

COLOR BLACK & WHITE SEPIA OTHER (EXPLAIN) _____

SIZE: 35 mm contact print

DATE: 1926

SOURCE OF DATE: See Album

PHOTOGRAPHER: copied by Robert DONOR: Bobette Bates McKay
S. DeLand

CONDITION: Good.

PREVIOUS INSCRIPTION: BELOW PHOTO ON ALBUM: "H.M. Cottage, R.W.B., guest House"

DESCRIPTION: Three simple wood frame cottages stand on the beach. The house to the left which is enveloped in shadows has a porch across its front. These houses are from left to right: Henry Miller's house, Robert Bates' house or cottage, and the

*NOTE: Bates' guest house. *NEG, LOC. 64F*

from R.W. Bates Album no. 2



CAT.: DATE:
R.S. DeLand 4/14/79

TYP.: DATE:
D.C. Melnick 5/10/79

SUBJECT(S): HOMES (Harry Mitchell House), CATALOG NO.: 79.4.168
CARPINTERIA (Rincon)



OBJECT: 35 mm contact print and negative

COPY ORIGINAL SLIDE OTHER (EXPLAIN) _____

COLOR BLACK & WHITE SEPIA OTHER (EXPLAIN) _____

SIZE: 35 mm contact print

DATE: Spring, 1927

SOURCE OF DATE: Album

PHOTOGRAPHER: copied by Robert S. DeLand

DONOR: Bobette Bates McKay

CONDITION: Good

PREVIOUS INSCRIPTION: IN ALBUM BELOW PHOTO: "Uncle Harry's House---Beach".

DESCRIPTION: Single storey frame house with deep porch at the front. Main house has simple pitched roof. Wing has sloping lean-to roof. Siding is horizontal. Rincon Point and its hills are in the background.

*NOTE:

*from R.W. Bates Album No. 2

NEG. LOC. 65C

<u>CAT.:</u>	<u>DATE:</u>
R.S. DeLand	4/16/79
<u>TYP.:</u>	<u>DATE:</u>

D.C. Melnick 5/10/79

CARPINTERIA - RINCON POINT

SUBJECT(S): ROADS (Puesta del Sol), HORSE CATALOG NO.: 79.4.171
AND BUGGY (Horse-drawn Grading Equipment), CARPINTERIA (Rincon Point
OBJECT: 35 mm contact print and negative



COPY ORIGINAL SLIDE OTHER (EXPLAIN) _____
 COLOR BLACK & WHITE SEPIA OTHER (EXPLAIN) _____

SIZE: 35 mm contact print:

DATE: 1927 SOURCE OF DATE: Album

PHOTOGRAPHER: copied by Robert S. DeLand DONOR: Bobette Bates McKay

CONDITION: Good

PREVIOUS INSCRIPTION: BELOW PHOTO IN ALBUM: "Roadbuilding ---Puesta del Sol Rincon del Mar Subdivision #1 1927"

DESCRIPTION: Barren earth in the foreground. Scrub-covered and grassy slopes in the background. In the center midground a grader pulled by a team of horses moves past a palm tree. A man is standing on the grader. Down the road (almost at the

*NOTE: edges of the picture a steam roller moves into the distance. Steam rises from its chimney or stack.

CAT.: R.S. DeLand 4/16/79
TYP.: D.C. Melnick 5/10/79
DATE:

*from R.W. Bates Album No. 2

CARPINTERIA VALLEY - RINCON POINT

SUBJECT(S): HOMES (General) CARPINTERIA CATALOG NO.: 79.4.174
VALLEY: (Rincon Point), FARMS AND RANCHES (Bates Ranch)
OBJECT: 35 mm contact print and negative

COPY ORIGINAL SLIDE OTHER (EXPLAIN)
 COLOR BLACK & WHITE SEPIA OTHER (EXPLAIN)



SIZE: 35 mm contact print

DATE: 1925 SOURCE OF DATE: Album

PHOTOGRAPHER: copied by Robert S. DeLand DONOR: Bobette Bates McKay

CONDITION: Good

PREVIOUS INSCRIPTION: BELOW PHOTO IN ALBUM: "1925 East end Subdivision #1 --- ground leases."

DESCRIPTION: Beach at Rincon Point. Ground cover sparse in the background. In the midground are several dark and white frame buildings. To the left of the buildings is an out house, A road runs along the left side of the photo.

*NOTE:
*from R.W. Bates Album No. 2

CAT.: DATE:
R.S. DeLand 4/16/79
TYP.: DATE:
D.C. Melnick 5/10/79

SUBJECT(S): HOMES (Robert W. Bates Guest House), DISASTERS (Flood of 1926) CATALOG NO.: 79.4.176



OBJECT: 35 mm contact print and negative

COPY ORIGINAL SLIDE OTHER (EXPLAIN) _____
 COLOR BLACK & WHITE SEPIA OTHER (EXPLAIN) _____

SIZE: 35 mm contact print

DATE: 1926 SOURCE OF DATE: Album

PHOTOGRAPHER: copied by Robert S. DeLand DONOR: Bobette Bates McKay

CONDITION: Good

PREVIOUS INSCRIPTION: IN ALBUM BELOW PHOTO: "Guest House". ABOVE PHOTO: "After the flood 1926"

DESCRIPTION: A small white, clapboard frame house rests in the bottom of a dry creek bed. It is tilted sideways; one end rests on a large chunk of soil and weeds. A bank of the creek is visible in the lower right corner. In the background are hills and sky.

*NOTE: *from R.W. Bates Album No. 2

CAT.: R.S. DeLand DATE: 4/17/79
TYP.: D.C. Melnick DATE: 5/10/79

SUBJECT(S): HOMES (R.W. Bates Beach House), CATALOG NO.: 79.4.178

CARS

OBJECT: 35 mm contact print and negative

COPY ORIGINAL SLIDE OTHER (EXPLAIN) _____

COLOR BLACK & WHITE SEPIA OTHER (EXPLAIN) _____

SIZE: 35 mm contact print

DATE: circa 1927-1928

SOURCE OF DATE: Album

PHOTOGRAPHER: Copied by Robert

DONOR: Bobette Bates McKay

S. DeLand

CONDITION: Good

PREVIOUS INSCRIPTION: BELOW PHOTO IN ALBUM: "Our Beach Cottage Moved and Remodeled

Approx 1928"

DESCRIPTION: Plants and weeds dot the foreground. Stones define outline of a driveway; they move in an arc from center to left and right into the background. The garage and back portion of a house are visible in the background. A car is parked to

*NOTE: the right of the garage. Taken same time as 79.4.170.

*from R.W. Bates Album No. 2

CAT.: R.S. DeLand DATE: 4/17/79

TYP.: DATE:

D.C. Melnick 5/10/79



CARPINTERIA - RINCON HILL

SUBJECT(S): PEOPLE:(McKay, Bobette Bates; Bubba-
Tee and Dorro Converse); CARPINTERIA - RINCON HILL CATALOG NO.: 79.4.184
OBJECT: 35 mm contact print and negative

COPY ORIGINAL SLIDE OTHER (EXPLAIN _____)
 COLOR BLACK & WHITE SEPIA OTHER (EXPLAIN _____)



SIZE: 35 mm contact print and negative

DATE: circa 1928 SOURCE OF DATE: estimated by Robert S. DeLand

PHOTOGRAPHER: copied by R. DeLand DONOR: Bobette Bates McKay---loaned for copy only.

CONDITION: good

PREVIOUS INSCRIPTION: BACK OF ORIGINAL: "Bobette alone on the other horse Buba tee & Dorro Converse".

DESCRIPTION: Two horses stand by picket fence. One carries two riders; the other bears only one. Bobette is the single rider; Bubba^{tee} and Dorro sit the other horse. CAT.: R.S. DeLand DATE: 4/17/79

They are on a road at Rincon Point. TYP.: D.C. Melnick DATE: 6/8/79

*NOTE: Rincon Hill is in background.

CARPINTERIA VALLEY - RINCON POINT

SUBJECT(S): BUSINESS:(Rincon Inn), CARPINTERIA:

CATALOG NO.: 79.4.189

(Rincon Point;

OBJECT: 35 mm contact print and negative

X COPY ___ ORIGINAL ___ SLIDE ___ OTHER (EXPLAIN _____)

___ COLOR y BLACK & WHITE ___ SEPIA ___ OTHER (EXPLAIN _____)



SIZE: 35 mm contact print

DATE: circa 1925

SOURCE OF DATE:

estimated by Robert S. DeLand

PHOTOGRAPHER: copied by R. DeLand DONOR: Bobette Bates McKay---loaned for copy only.

CONDITION: good

PREVIOUS INSCRIPTION: ON ALBUM PAGE:"Rincon Inn"

DESCRIPTION: This shows a two storey building with a porch along the upper storey. From
from palm trees extend into the photo from left and right edges.

CAT.: R.S. DeLand DATE: 4/17/79

*NOTE: from R.W. Bates Album No.2 TYP.: D.C. Melnick DATE: 6/12/79

NEG. LOC. 64D

SUBJECT(S): PEOPLE (Bates, R.W.; Bates, Juliette; McKay, Bobette bates), CATALOG NO.: 79.4.197

OBJECT: 35 mm Contact Print and Negative

COPY ORIGINAL SLIDE OTHER (EXPLAIN)

COLOR BLACK & WHITE SEPIA OTHER (EXPLAIN)

SIZE: 35 mm contact print

DATE: 1919 Or 1920

SOURCE OF DATE: On back of original photo in Bobette Bates Album

PHOTOGRAPHER: Mrs. Paine; copied by R.S. DeLand

DONOR: B.B. McKay

CONDITION: Good

PREVIOUS INSCRIPTION: On Back of Original: "On Steps of Hill House Taken by Mrs. Paine 1919 Or 1920 J. Bobette, Monty, R.W.B."

DESCRIPTION: Informal family portrait. Family group in center. At left is a large evergreen; to right is a fir or pine. In the distance is the hill of Rincon Point. Man in dark jacket stoops over seated wife who holds child on her lap. Child is

*NOTE: turning; she touches mother on face with one hand. White CAT.: DATE:
dog with black spots on ears sits in front of the woman. R.S. DeLand 4/19/79

TYP.: DATE:

Neg. Loc. _____

D.C. Melnick 4/26/79



CARPINTERIA VALLEY (Rincon Causeway)

SUBJECT(S): ROADS - RINCON CAUSEWAY; CARPINTERIA - CATALOG #: 79.6.1
RINCON;
OBJECT: photo

__ COPY ☒ ORIGINAL __ SLIDE __ OTHER (EXPLAIN) postcard

☒ COLOR __ BLACK & WHITE __ SEPIA __ OTHER (EXPLAIN) hand colored

SIZE: 8.8 x 14 cm.

DATE: ca 1925 SOURCE OF DATE: est. by RSDeLand

PHOTOGRAPHER: Pub. by Albertype Co. DONOR: Robert DeLand

CONDITION: Good

PREVIOUS INSCRIPTIONS: Back: "COAST HIGHWAY AT RINCON, NEAR SANTA BARBARA, CALIFORNIA"

DESCRIPTION: This shows the Rincon with Rincon Point in the background. The highway is cement with a cement bulkhead. This post card was purchased by R.S. DeLand for 35¢ at the stamp, coin and postcard show at the Miramar Hotel on Feb. 25, 1979.

* NOTE: NEG. LOC 59C

CAT.: R. DeLand DATE: 2-26-1979

TYP.: K. Rigoli DATE: 2-28-1979



CARPINTERIA VALLEY

SUBJECT(S): ROADS, - U.S. 101 (at Rincon); - CARPINTERIA VALLEY; TRANSPORTATION - AUTOMOBILES CATALOG #: 79.6.2

OBJECT: photo

COPY ~~xxx~~ORIGINAL SLIDE OTHER (EXPLAIN) _____

~~xxx~~COLOR BLACK & WHITE SEPIA OTHER (EXPLAIN) _____

SIZE: 8.9 x 14 cm.

DATE: 1917-1925 SOURCE OF DATE: est. by RSDeLand

PHOTOGRAPHER: Pub. by Western Pub. DONOR: Robert DeLand
& Novelty Co.

CONDITION: Poor: It is stained with paste on the front and back.

PREVIOUS INSCRIPTIONS: Front: "'THE RINCON', CALIFORNIA COAST HIGHWAY, BETWEEN VENTURA AND SANTA BARBARA, CALIF." Back: address: "Mrs. Hou???" "Pasadena Cal" Signed: "George" Postmark: "SANTA BARBARA CALIF." "SEP 1925"

DESCRIPTION: This is the highway bridge at the Rincon Point with mountains in the background. There is an old red car on the near side of the bridge.

NEG. LOC. 59C

* NOTE: Purchased for 15¢ by RSDeLand at the stamp, coin, and postcard show at the Miramar Hotel
SEE ALSO 84.34.1

CAT.: R. DeLand DATE: 2-26-1979
on Feb. 25, 1979.
TYP.: K. Rigoli DATE: 3-1-1979



CARPINTERIA - - MAP

SUBJECT: CARPINTERIA; MAP

CATALOG NO.: neg #11
79.8.4

OBJECT: 35 mm negative TYPE: Copy
contact print

COLOR: B & W

SIZE: 35 mm

DATE: Oct-1913

SOURCE OF DATE: On map

PHOTOGRAPHER: Map by F.F. Flourney
copy by R.S. DeLand

DONOR: Bailard per Mayla Sullwold

CONDITION: Good

PREVIOUS INSCRIPTION: Front: "Map of survey made by Frank F. Flourney and adopted by the commissioners in the matter of the estate of Martha C. Bailard dedeased, Carpinteria, Santa Barbara Co., Cal. Scale 1 inch = 200 ft. Oct 1913.

DESCRIPTION: This is a map of Carpinteria showing all of the Bailard holdings as of October 1913

NOTE:

CAT: RSDeLand DATE: 3-19-1979

TYP: RSDeLand DATE: 10-3-1980



CARPINTERIA VALLEY



SUBJECT(S): BUSINESSES(Casitas Pass Shopping Center), CARPINTERIA VALLEY CATALOG NO.: 79.16.1.

OBJECT: 35 mm contact print and negative

___ COPY X ORIGINAL ___ SLIDE ___ OTHER (EXPLAIN) _____

___ COLOR X BLACK & WHITE ___ SEPIA ___ OTHER (EXPLAIN) _____

SIZE: 35 mm contact print; neg. on file

DATE: February, 1978

SOURCE OF DATE: Taken at time by Robert S. DeLand

PHOTOGRAPHER: Robert S. DeLand

DONOR: Carpinteria Historical Society

CONDITION: Excellent

PREVIOUS INSCRIPTION: None

DESCRIPTION: Casitas Pass Shopping Center as seen from corner of Carpinteria Avenue and Casitas Pass Road. Taken with 28 mm wide-angle lens. Mountains are visable in background.

*NOTE:

CAT.: R.S. DeLand DATE: 2/16/79

TYP.: DATE:

CARPINTERIA VALLEY

SUBJECT(S): CARPINTERIA VALLEY (General--- CATALOG NO.: 79.16.12
Tarpits), ASPHALT; OIL

OBJECT: 35 mm. Contact Print and Negative

 COPY X ORIGINAL SLIDE OTHER (EXPLAIN) _____

 COLOR X BLACK & WHITE SEPIA OTHER (EXPLAIN) _____

SIZE: 35 mm contact print

DATE: Feb. 1978

SOURCE OF DATE: Robert S. DeLand

PHOTOGRAPHER: Robert S. DeLand DONOR: Carpinteria Historical Society

CONDITION: Excellent


PREVIOUS INSCRIPTION: None

DESCRIPTION: Sign located at the oil seep near the foot of Calle Ocho. Sign is coated with tar over most of its surface. Although it is occasionally replaced, the sign is continually defaced.

*NOTE:

CAT.: DATE:
R.S. DeLand 2/16/79

TYP.: DATE:
D.C. Melnick 4/24/79



CARPINTERIA VALLEY

SUBJECT(S): CARPINTERIA VALLEY (General--- CATALOG NO.: 79.16.13

Oil Seep), ASPHALT; OIL

OBJECT: 35 mm Contact Print and Negative

___ COPY X ORIGINAL ___ SLIDE ___ OTHER (EXPLAIN) _____

___ COLOR X BLACK & WHITE ___ SEPIA ___ OTHER (EXPLAIN) _____

SIZE: 35 mm contact print

DATE: Feb. 1978

SOURCE OF DATE: Robert S. DeLand

PHOTOGRAPHER: Robert S. DeLand

DONOR: Carpinteria Historical Society

CONDITION: Excellent

PREVIOUS INSCRIPTION: None

DESCRIPTION: Oil seep on cliff at foot of Calle Ocho. Sign protrudes from lower left corner. Brush clings to rocks and sand in midground; beach lies in background.

*NOTE:

CAT.: DATE:
R.S. DeLand 2/16/79

TYP.: DATE:
D.C. Melnick 4/24/79



CARPINTERIA VALLEY

SUBJECT(S): CARPINTERIA VALLEY (General--- CATALOG NO.: 79.16.14

Oil Seep), ASPHALT; OIL

OBJECT: 35 mm Contact Print and Negative

___ COPY X ORIGINAL ___ SLIDE ___ OTHER (EXPLAIN) _____

___ COLOR X BLACK & WHITE ___ SEPIA ___ OTHER (EXPLAIN) _____

SIZE: 35 mm contact print

DATE: February, 1978

SOURCE OF DATE: Robert S. DeLand

PHOTOGRAPHER: Robert S. DeLand DONOR: Carpinteria Valley Historical Society

CONDITION: Excellent

PREVIOUS INSCRIPTION: None

DESCRIPTION: Oil seep on cliff below Calle Ocho. Oil oozes out of the ground in the foreground. Beach is in background. Weeds surround the seep in back and sides. Three smooth rocks sit on bare earth in center left portion of photograph.

*NOTE:

CAT.: DATE:
R.S. DeLand 2/16/79

TYP.: DATE:
D.C. Melnick 4/24/79



CARPINTERIA VALLEY

SUBJECT(S): CARPINTERIA VALLEY (General)

CATALOG NO.: 79.16.15

CHUMASH

OBJECT: 35 mm Contact Print and Negative

___ COPY X ORIGINAL ___ SLIDE ___ OTHER (EXPLAIN) _____

___ COLOR X BLACK & WHITE ___ SEPIA ___ OTHER (EXPLAIN) _____

SIZE: 35 mm contact print

DATE: Feb. 1978

SOURCE OF DATE: Robert S. DeLand

PHOTOGRAPHER: Robert S. DeLand DONOR: Carpinteria Historical Society

CONDITION: Excellent


PREVIOUS INSCRIPTION: None

DESCRIPTION: Edge of the bluff adjacent to the oil seep. Earth bare, gouged and eroded. Broken shells and rocks litter the area. An oval stone, broken at one end lies near the bottom. In the center is a triangular-shaped piece of rock

*NOTE: Site is probably a kitchen midden or "garbage dump" of the Chumash Indians.

CAT.: DATE:
R.S. DeLand 2/18/79

TYP.: DATE:
D.C. Melnick 4/24/79



CARPINTERIA VALLEY

SUBJECT(S): CARPINTERIA VALLEY (General), CATALOG NO.: 79.16.17

ASPHALT ; OIL

OBJECT: 35 mm Contact Print and Negative

___ COPY X ORIGINAL ___ SLIDE ___ OTHER (EXPLAIN) _____

___ COLOR X BLACK & WHITE ___ SEPIA ___ OTHER (EXPLAIN) _____



SIZE: 35 mm contact print

DATE: Feb. 1978

SOURCE OF DATE: Robert S. DeLand

PHOTOGRAPHER: Robert S. DeLand DONOR: Carpinteria Historical Society

CONDITION: Excellent

PREVIOUS INSCRIPTION: None

DESCRIPTION: Terrain near the oil seep. Circular area in foreground barren of vegetation. Clump of trees in right background. Palm tree stands apart from other trees. Railroad tracks cross the picture in the background. Before them ~~tracks~~ is a small rise where tall grasses grow. A similar clump of grass is seen before the trees at the right. The mountains are visible in the distance.

*NOTE:

CAT.: DATE:
R.S. DeLand 2/18/79

TYP.: DATE:

D.C. Melnick 4/24/79

CARPINTERIA VALLEY

SUBJECT(S): BUSINESS (Casitas Pass Shopping Center), CARPINTERIA CATALOG NO.: 79.16.31

OBJECT: 35 mm Contact Print and Negative

COPY ORIGINAL SLIDE OTHER (EXPLAIN) _____

COLOR BLACK & WHITE SEPIA OTHER (EXPLAIN) _____

SIZE: 35 mm contact print

DATE: Feb., 1978

SOURCE OF DATE: Robert S. DeLand

PHOTOGRAPHER: Robert S. DeLand DONOR: Carpinteria Historical Society

CONDITION: Excellent

PREVIOUS INSCRIPTION: None

DESCRIPTION: View of Casitas Pass Shopping Center from lot at corner of Casitas Pass Road and Carpinteria Avenue. Barren lot takes up most of picture. Parking lot is in background. It is filled with cars. At the edge of the parking

*NOTE: lot are two white metal boxes used by Goodwill Industries. Hipped roofs of business buildings are seen in the background. The mountains are barely visible in the distance

CAT.: R.S. DeLand DATE: 2/19/79

TYP.: D.C. Melnick DATE: 4/25/79

CARPINTERIA VALLEY

SUBJECT(S): GRAPEVINE (Ayala),
CARPINTERIA VALLEY (General); AGRICULTURE
OBJECT: Photograph

CATALOG NO.: 79.44.1
- MISCELLANEOUS



COPY ORIGINAL SLIDE OTHER (EXPLAIN)

COLOR BLACK & WHITE SEPIA OTHER (EXPLAIN)

SIZE: 24.7 x 13.1

DATE: Unknown

SOURCE OF DATE: Unknown

PHOTOGRAPHER: Unknown

DONOR: Ann Hebel

CONDITION: Good

PREVIOUS INSCRIPTION: None

DESCRIPTION: View of the Ayala Grapevine from overhead. Roof of shed in lower right corner. In lower left area, there is a white fence (wood) with five rungs. The grapevine is supported by a vast arbor of wooden stakes. White stakes
*NOTE: are driven upright into the ground. Slim tree branch- es are laid horizontally across them. Upon them, rest the branches of the grapevine. The grapevine is in leaf. Behind it is the sloping roof and part of the white side of a building
In the background are cornfields and mown hayfields.

CAT.: R.S. DeLand 4/24/79
TYP.: D.C. Melnick 4/26/79

CARPINTERIA - STATE BEACH

SUBJECT(S): HOMES (Residence of Park Ranger, Car- CATALOG NO.: 79.59.9
pinteria Beach State Park). BEACH; TRANSPORTATION - AUTOMOBILES
OBJECT: 35 mm contact print and negative

COPY ORIGINAL SLIDE OTHER (EXPLAIN _____)

COLOR BLACK & WHITE SEPIA OTHER (EXPLAIN _____)

SIZE: 35 mm contact print

DATE: November, 1947

SOURCE OF DATE: Back of photograph

PHOTOGRAPHER: Al Salzgeber

DONOR: Al Salzgeber---loaned for copy only

CONDITION: Good

PREVIOUS INSCRIPTION: BACK:"3","Nov. '47","635". Further information on p. 2, Log Sheet
for Oral History Interview with Al Salzgeber:"Photo # 3---residence of Park Ranger."

DESCRIPTION: Pickup truck is parked in front of a single storey white frame house. Behind
hind the truck, an American flag fly from a
flag pole. A small boy plays next to

CAT.: D.C. Melnick DATE: 5/11/79

a wooden sign hung from a post. In the TYP.: D.C. Melnick DATE: 5/14/79

*NOTE: distance (on right side) is
a large factory-type building and a small trailer. Mountains are in the background.

CARPINTERIA - RINCON

SUBJECT(S): ROADS - Rincon Causeway; Carpinteria CATALOG NO.: 79.105.1
BEACH - CARPINTERIA (Rincon)

OBJECT: Photograph

X COPY ___ ORIGINAL ___ SLIDE ___ OTHER (EXPLAIN _____)

COLOR X BLACK & WHITE X SEPIA ___ OTHER (EXPLAIN _____)

original picture: 14 x 14.5 Cm.

SIZE: Mat 16.5 x 16.7Cm Hist. Soc Owns 35mm neg only.

DATE: Ca. 1915

SOURCE OF DATE: M.M. Deaderick

PHOTOGRAPHER:

DONOR: M. M. Deaderick, 5556 Canalino Dr. Carp.
loaned for copy only

CONDITION: Excellent Negatives have been cleaned and reshot.

PREVIOUS INSCRIPTION: Back: "Copy by M. M. Deaderick 5556 Canalino Drive Carpinteria

DESCRIPTION: This is a view of the original Rincon Causeway with wooden piles. View looking East. The Railroad is barely discernable. Tide is low.

.CAT.: R. S. DeLand DATE: 8-14-1979

*NOTE:

TYP.: R. S. DeLand DATE: 8-14-1979

CARPINTERIA - RUSSELL PROPERTY

BEACH - State

SUBJECT(S): CARPINTERIA - Russell property

CATALOG NO.: 79.123.17 *

OBJECT: Photograph TYPE: Copy COLOR: B & W.

SIZE: 35 mm neg & proof.

DATE: ?

SOURCE OF DATE:



PHOTOGRAPHER: State of California Copy by
R. S. DeLand

DONOR: State of California

CONDITION: Excellent

PREVIOUS INSCRIPTION: "Carpinteria Beach State Park - old Russell Property."

DESCRIPTION: This shows a low bluff with trees behind and hills in the background.

*NOTE: See 79.123.18 & 19

CAT. R.S. DeLand DATE: Oct 29, 1979

TYP. R.S. DeLand DATE: Oct 29, 1979

CARPINTERIA - RUSSELL PROPERTY

BEACH - State

SUBJECT(S): CARPINTERIA - Russell Property

CATALOG NO.: 79.123.18 *

OBJECT: Photograph TYPE: Copy COLOR: B & W.

SIZE: 35 mm neg & proof.

DATE: ?


SOURCE OF DATE:

PHOTOGRAPHER: State of California. Copy by DONOR:
R. S. DeLand

CONDITION: Excellent

PREVIOUS INSCRIPTION: "Carpinteria Beach State Park - old Russell Property."

DESCRIPTION: This shows a field covered with weeds and trees in background .



*NOTE: See 79.123.17 & 19

CAT. R.S. DeLand DATE: Oct 29, 1979

TYP. R. S. DeLand DATE: Oct 29, 1979


CARPINTERIA - STATE BEACH (Russell property)

SUBJECT(S): BEACH - State
CARPINTERIA

CATALOG NO.: 79.123.19*

OBJECT: Photograph RANCHES - Russell
TYPE: Copy

COLOR: B & W.



SIZE: 35 mm neg & proof

DATE: ?

SOURCE OF DATE:

PHOTOGRAPHER: State of California Copy by
Robert S. DeLand

DONOR: State of California

CONDITION: Excellent

PREVIOUS INSCRIPTION: "Carpinteria Beach State Park - old Russell Property."

DESCRIPTION: This shows a field with weeds with buildings in the background.

*NOTE: See 79.123.17 & 18

CAT. R.S.DeLand DATE: Oct 29, 1979

TYP. R.S.DeLand DATE: Oct 29, 1979

SUBJECT(S): CARPINTERIA - BACK YD OF VET MEM. BLDG.

80.7.3
CATALOG NO.: 80.7.3

OBJECT: Photograph TYPE: Original COLOR: B & W

SIZE: 8 X 13.8 cm.

DATE: Circa 1945

SOURCE OF DATE: Personal recollection of cataloger

PHOTOGRAPHER: Frank Brubage

DONOR: Margaret Wills

CONDITION: Excellent

PREVIOUS INSCRIPTION: BACK: "Back yard at veterans building". "BO 1"

DESCRIPTION: This shows the back yard at the Veteran's Building covered with snow.

*NOTE: See also 80.7.1 & 2

CAT. R.S. DeLand DATE: 2-15-1980

TYP. R.S. DeLand DATE: 2-15-1980



SUBJECT(S): CARPINTERIA - RINCON POINT
HOMES - LOG CABIN

CATALOG NO.: 80.14.1

OBJECT: Photograph TYPE: Original COLOR: B & W.

SIZE: 5.s X 7.8 cm.

DATE: 1939

SOURCE OF DATE: Back of Photo



PHOTOGRAPHER: ?

DONOR: Bobette Bates McKay

CONDITION: Excellent

PREVIOUS INSCRIPTION: BACK: "1939" "39". ACCOMPANYING SHEET: "Log cabin on sand dunes west of Rincon Creek Built prior to 1920. Filipinos lived there and Hobos used it."

DESCRIPTION: This shows a log cabin on the beach with a sagging roof. The is a lean-to at back of cabin that is falling apart. A fireplace is at the end. The Ocean is in the background.

*NOTE:

CAT.R.S. DeLand DATE: 3-22-1980

TYP: R.S. DeLand DATE: 3-22-1980

CARPINTERIA - RINCON POINT

SUBJECT(S): CARPINTERIA - RINCON POINT
BUSINESS - MARYLAND HOTEL (Later Apts.)

CATALOG NO.: 80.14.6 *

OBJECT: Photograph TYPE: Original COLOR: B & W
& Orig. Neg.

SIZE: 9.4 X 16.5 cm.

~~REMOVED~~
ORIGINAL NEGATIVE
FILED WITH PHOTO

DATE: Circa 1945 - 50 SOURCE OF DATE: Bobette McKay

PHOTOGRAPHER: R.W. Bates?

DONOR: Bobette Bates McKay

CONDITION: Good - Some fade



PREVIOUS INSCRIPTION: BACK written by RSD per B.B. McKay: "Maryland Inn Rincon Point
Circa 1945 - 50".

DESCRIPTION: This is a view of Rincon Point with Highway 101 in the foreground. Beyond it is a large two story building, the Maryland hotel and later Apartments. Back of that is the Rincon creek entrance to the ocean and two houses across the creek.

*NOTE: See also 79.4.22

CAT:R.S. DeLand DATE:3-24-1980

TYP:R.S. DeLand DATE:3-24-1980

CARPINTERIA - RINCON POINT

BEACH - RINCON POINT

SUBJECT(S): CARPINTERIA - RINCON POINT

CATALOG NO.: 80.14.34

HOMES - DUNN; COWELL; CONRAD, BARNABY

OBJECT: Photograph TYPE: Original COLOR: B & W

SIZE: 7.7 X 11.5 cm.

DATE: FEB. 1969

SOURCE OF DATE: Back of Photo



PHOTOGRAPHER: ?

DONOR: Bobette Bates McKay

CONDITION: Good

PREVIOUS INSCRIPTION: BACK: "Dunn house from bridge Feb 1969 Cowell house since about 1975 Rincon Creek at Rincon Point Conrad house on 'right'".

DESCRIPTION: This a portion of creek and bridge with two houses at the end. Trees are in the background.

NEG LOC

NOTE: 83B

CAT. R.S. DeLand DATE: 4-5-1980

TYP: R.S. DeLand DATE: 4-5-1980

CARPINTERIA - RINCON POINT

SUBJECT(S): BEACH - RINCON POINT.
HOMES - MARIAN GREY

CATALOG NO.: 80.14.36

OBJECT: Photograph TYPE: Original COLOR: B & W

SIZE: 7.7 X 11.5 cm.

DATE: Feb 1969

SOURCE OF DATE: Back of photo

PHOTOGRAPHER: ?

DONOR: Bobette Bates McKay

CONDITION: Good

PREVIOUS INSCRIPTION: BACK: "Sandbar $\frac{1}{2}$ lagoon in front of Marian Grey's house Feb 1969
Rincon Point".

DESCRIPTION: This shows a lagoon with sand bar. A house is at far right. Two boys, one with a surf board are at lower right.

NOTE: NEG Loc. 83B

CAT.R.S. DeLand DATE: 4-5-1980

TYP:R.S. DeLand DATE: 4-5-1980



CARPINTERIA - RINCON POINT

SUBJECT(S): BEACH - RINCON POINT

CARPINTERIA - RINCON POINT

CATALOG NO.: 80.14.37

HOMES - CONRAD, BARNABY

OBJECT: Photograph TYPE: Original COLOR: B & W



SIZE: 7.7 X 11.5 cm.

DATE: Feb. 1969

SOURCE OF DATE: Back of photo

PHOTOGRAPHER: ?

DNOR: Bobette Bates McKay

CONDITION: Good

PREVIOUS INSCRIPTION: BACK: "Flood control Rincon Creek mouth Feb 1969 Barnaby Conrad House".

DESCRIPTION: This shows three houses on the beach. The one on far left is probably the Dunn house (Cowell). A grader is on the beach in front of the houses. Rincon Hill is in the background/

NOTE:

CAT. R.S. DeLand DATE: 4-5-1980

TYP: R.S. DeLand DATE: 4-5-1980

CARPINTERIA - RINCON POINT

SUBJECT(S): ROADS - RINCON CAUSEWAY (U.S.101)

CATALOG NO.: 80.14.46

CARPINTERIA - RINCON POINT

OBJECT: Photograph TYPE: Original COLOR: B&W

SIZE: 7.7 X 11.5 cm.

DATE: Feb. 1969

SOURCE OF DATE: Back of photo



PHOTOGRAPHER: ?

DONOR: Bobette Bates McKay

CONDITION: Excellent

PREVIOUS INSCRIPTION: BACK: "Cove from hiway Feb 1969".

DESCRIPTION: This is a view of cove East of Rincon Point from the Freeway. The lagoon is in the foreground.

*NOTE: NEG Loc. 83A

CAT. R.S. DeLand DATE: 4-10-1980

TYP. R.S. DeLand DATE: 4-10-1980

CARPINTERIA - RINCON POINT

SUBJECT(S): DISASTERS - FLOOD 1969
CARPINTERIA - RINCON POINT

BEACH - RINCON POINT

CATALOG NO.: 80.14.49

OBJECT: Photograph TYPE: Original COLOR: B & W

SIZE: 7.7 X 11.5 cm.

DATE: Feb 1969

SOURCE OF DATE: Back of photo



PHOTOGRAPHER: ?

DONOR: Bobette Bates McKay

CONDITION: Excellent

PREVIOUS INSCRIPTION: BACK: "Debris removed from creek by flood control on lot below knoll Feb 1969".

DESCRIPTION: This shows a pile of logs and debris on a knoll at the edge of the beach. A house is at the far left. The cove East of ~~the~~ Rincon Point and Rincon Hill are in the background.

*NOTE: NEG Loc 83A

CAT. R.S. DeLand DATE: 4-10-1980

TYP: R.S. DeLand DATE: 4-10-1980

CARPINTERIA - RINCON POINT

DISASTERS - FLOOD 1969

SUBJECT(S): ROADS - U.S. 101 (Rincon Point)

CARPINTERIA - CREEKS & STREAMS (RINCON CREEK)

OBJECT: Photograph TYPE: Original COLOR: B & W

CATALOG NO.: 80.14.50

SIZE: 7.7 X 11.5 cm.

DATE: Feb. 1969

SOURCE OF DATE: Back of photo



PHOTOGRAPHER: ?

DONOR: Bobette Bates McKay

CONDITION: Excellent

PREVIOUS INSCRIPTION: BACK: "Culvert under hiway Rincon Creek from bridge Feb 1969".

DESCRIPTION: This shows the ocean end of the culvert with some of the shoulder of the highway washed away. Some of the steel guard rail posts are hanging loose.

*NOTE: NEG Loc 83A

CAT. R.S. DeLand DATE: 4-10-1980

TYP: R.S. DeLand DATE: 4-10-1980

CARPINTERIA - RINCON POINT

SUBJECT(S): DISASTERS - OIL SPILL 1969
CARPINTERIA - RINCON POINT

CATALOG NO.: 80.14.51

OBJECT: Photograph TYPE: Original COLOR: B & W

SIZE: 7.7 X 11.5 cm.

DATE: Feb. 1969

SOURCE OF DATE: Back of photo



PHOTOGRAPHER: ?

DONOR: Bobette Bates McKay

CONDITION: Excellent

PREVIOUS INSCRIPTION: BACK: "View of Rincon Point from Hiway Ventura side - oil mark on rocks & waves. Feb 1969".

DESCRIPTION: This a view of Rincon Point looking west from East Cove. The rocks along the water are black from oil and a black line can be seen in the water just inside of the first line of breakers.

*NOTE: NEG Loc 83 F

CAT.R.S. DeLand DATE:4-10-1980

TYP: Same DATE:

CARPINTERIA VALLEY - BATES RANCH

SUBJECT(S): FARMS & RANCHES - BATES, R. W.
CARPINTERIA - FROM RINCON HILL

CATALOG NO.: 80.14.80

OBJECT: Photograph & TYPE: Original COLOR: B & W
Orig. Neg.

NOT COPIED
ORIGINAL NEGATIVE
FILED WITH PHOTO

SIZE: 8.8 X 12.4 cm.

DATE: Jan 1952

SOURCE OF DATE: Scratched on Neg.

PHOTOGRAPHER: ?

DONOR: of Neg only Bobette Bates McKay

CONDITION: Excellent

PREVIOUS INSCRIPTION: Back by RSD: "Watering hole on upper ranch (Lake Albert)".

DESCRIPTION: This is a view of "Lake Albert" on the upper portion of the Bates Ranch.
It is a watering hole dug by a man named Albert.

*NOTE:

CAT. R.S. DeLand DATE: 4-26-1980

TYP: Same DATE:

CARPINTERIA VALLEY - RINCON

SUBJECT(S): FARM & RANCHES - BATES, R. W.
CARPINTERIA - FROM RINCON HILL

CATALOG NO.: 80.14.81

OBJECT: Photograph & TYPE: Original COLOR: B & W
orig. neg.

NOT COPIED
ORIGINAL NEGATIVE
FILED WITH PHOTO

SIZE: 8.8 X 12.4 cm.

DATE: Jan 1952
1952

SOURCE OF DATE: scratched on neg.

PHOTOGRAPHER: ?

DONOR: of Negative: Bobette Bates McKay

CONDITION: Excellent

PREVIOUS INSCRIPTION: By RSD: "Watering hole on top of Ranch Lake Albert Jan 1952".

DESCRIPTION: This shows the watering on the upper ranch. It was dug out by a man named Albert, therefore the name "Lake Albert".

*NOTE:

CAT R.S. DeLand DATE: 4-26-1980

TYP: Same DATE:

CARPINTERIA - YULE LAKE

SUBJECT(S): CARPINTERIA - YULE LAKE
ROADS - CASITAS PASS ROAD

CATALOG NO.: 80.14.83

OBJECT: DISASTERS - FLOOD 1952
Photograph & TYPE: Original COLOR: B & W

NOT COPIED
ORIGINAL NEGATIVE
FILED WITH PHOTO

SIZE: Orig. Neg.
8.8 X 12.4 cm.

DATE: Jan 1952 SOURCE OF DATE: Sgratched on neg.

PHOTOGRAPHER: ? DONOR: of Neg.: Bobette Bates McKay

CONDITION: Excellent

DESCRIPTION :

~~DESCRIPTION OF SUBJECT~~ This is a photo of the area that fills and becomes a shallow lake whenever it floods. It is bounded on the East by Casitas Pass Road.

~~DESCRIPTION~~ INSCRIPTION ON BACK: "Jan 1952 YULE LAKE".

NOTE:

CAT. R.S. DeLand DATE: 4-26-1980

TYP: R.S. DeLand DATE: 4-26-80

SUBJECT(S): CARPINTERIA - FRANKLIN CANYON

CATALOG NO.: 80.20.8 *

OBJECT: Postcard TYPE: Original COLOR: B & W.

SIZE: 8.9 X 14 Cm.

DATE: circa 1915 SOURCE OF DATE: Estimate RSD

PHOTOGRAPHER: Probably George McLean DONOR: Mrs. Mildred Lamb
Pub. The Albotype Co., Brooklyn N.Y.

CONDITION: Good

PREVIOUS INSCRIPTION: FRONT: "Franklin Canyon, Carpinteria, Santa Barbara Co., Cal."

DESCRIPTION: This shows a dirt road running through a grove of Oak Trees.



*NOTE: See also: 00.128, 62.2.5.11, 70.1.36

63.6.5 & 81.5.15

CAT. R.S. DeLand DATE: 4-28-1980

TYP: Same. DATE:

CARPINTERIA - CASITAS ROAD

CATALOG NO.: 80.20.10 *

SUBJECT(S): CARPINTERIA -
ROADS - CASITAS ROAD

OBJECT: Postcard TYPE: Original COLOR: B & W

SIZE: 8.8 X 14 cm.

DATE: Circa 1915 SOURCE OF DATE: Estimate RSD

PHOTOGRAPHER: Pub. The Albertype Co.
Geo. McLean

DONOR: Mrs. Mildred Lamb

CONDITION: Good

PREVIOUS INSCRIPTION: FRONT: "Casitas Road, Carpinteria, Santa Barbara Co., Cal."

DESCRIPTION: This shows a road through a grove of Oak trees.



*NOTE: See also 00.106

CAT. R.S. DeLan DATE: 4-28-1980

TYP: R.S. DeLand DATE: 4-28-1980

CARPINTERIA - BLUFFS

SUBJECT(S): BEACH - BLUFFS CARPINTERIA
CARPINTERIA - BLUFFS

CATALOG NO.: 80.20.11

OBJECT: Postcard TYPE: Original COLOR: B & W

SIZE: 8.9 X 14 cm.

DATE: Circa 1915 SOURCE OF DATE: Estimate RSD



PHOTOGRAPHER: Pub by Albertype Co. Brooklyn, N.Y. DONOR: Mrs. Mildred Lamb

CONDITION: Good

PREVIOUS INSCRIPTION: FRONT: "Bluffs, Carpinteria, Santa Barbara Co., Cal."

DESCRIPTION: This is a view looking West toward Santa Barbara. Rock cliffs are on the right. The mesa of Santa Barbara is in the background.

NOTE: NEG LOC 83G

CAT. R.S. DeLand DATE: 4-29-1980

TYP: Same DATE:

CARPINTERIA - WINDMILL COURTHOUSE

SUBJECT: HOMES - ANDREWS. TUBBS, SEARS
CARPINTERIA - WINDMILL ^{copy}COURTHOUSE

CATALOG NO.: 80.25.1

OBJECT: Photograph TYPE: ~~original~~ COLOR: B & W
35mm. neg & contact print only

SIZE: 35 mm. Original 9.3 X 14 cm.

DATE: Circa 1910 SOURCE OF DATE: House built near 1880

PHOTOGRAPHER: ? DONOR: Helen Gann

CONDITION: Excellent

PREVIOUS INSCRIPTIONS: FRONT: "THE WINDMILL COURT HOUSE CARPINTERIA CALIF. 139".

DESCRIPTION: This shows an enclosed water tower. A windmill on a steel tower is beside it. A door is open at the foot of the enclosed water tower. Trees are around it.



MRS. REX J. B. ANDREWS,

NOTE *:

CAT: R.S. DeLand

TYP: Same.

DATE: 5-24-1980

DATE:

SUBJECT: CEMETARY - CARPINTERIA
CARPINTERIA - CEMETARY

CATALOG NO.: 81.4.1

OBJECT: Photograph TYPE: Original COLOR: B & W

SIZE:

DATE: Jan 5, 1981 SOURCE OF DATE: R. S. DeLand-J. Annear

PHOTOGRAPHER: Robert S. DeLand DONOR: Carp. Hist. Soc.

CONDITION: Excellent

PREVIOUS INSCRIPTION: None



DESCRIPTION: View of Carpinteria Cemetery from front center looking West. Entrance is left of picture and exit is at right. Oak Trees are in the background.

NOTE: 91C

CAT: RSDeLand DATE: 2-12-1981
TYP: RSDeLand DATE: 2-12-1981

CARPINTERIA - CRAVENS LANE

SUBJECT: ROADS - CRAVENS LANE & VIA REAL
CARPINTERIA - cravens lane; TRANSPORTATION - CATALOG NO.: 81.4.2
automobiles.

OBJECT: Photograph TYPE: Original COLOR: B & W.

SIZE:

DATE: Jan 5, 1981 SOURCE OF DATE: RSDeLand & Jannear

PHOTOGRAPHER: Robert S. DeLand DONOR: Carp. Hist. Soc.

CONDITION: Excellent

PREVIOUS INSCRIPTION: None



DESCRIPTION: This is a view from the south side of Via Real looking down Cravens Lane toward the mountains, North.

NOTE: *NEG. LOC.*
91C

CAT: RSDeLand DATE: 2-12-1981
TYP: Same DATE:

CARPINTERIA--- BLUFFS (Foot of Bailard Av.)

SUBJECT: CARPINTERIA - BLUFFS (foot of Bailard Av.)

CATALOG NO.: 81.4.36

OBJECT: Photograph TYPE: Original COLOR: B & W

SIZE: 8.8 X 12.4 cm. (3½ X 4 7/8 in)

DATE: Jan 5, 1981 SOURCE OF DATE: J.M. Annear - R.S. DeLand

PHOTOGRAPHER: Robert S. DeLand DONOR: Carp. Hist. Soc.

CONDITION: Excellent

PREVIOUS INSCRIPTION: None

DESCRIPTION: This is a view of the top of the bluffs at the foot of Bairard Av.



NOTE:

CAT: RSDeLand DATE: 3-24-1981

TYP: Same DATE:

GARPINTERIA - BLUFFS (Below Bailard Ave.)

SUBJECT: CARPINTERIA - BLUFFS below BAILARD AV.
BUSINESS - 7 UP BOTTLING CO

CATALOG NO.: 81.4.37

OBJECT: Photograph TYPE: Original COLOR: B & W

SIZE: 8.8 X 12.4 cm. (3½ X 4 7/8 in)

DATE: Jan 5, 1981 SOURCE OF DATE: J.M. Annear - R.S. DeLand

PHOTOGRAPHER: Robert S. DeLand DONOR: Carp Hist Soc.

CONDITION: Excellent

PREVIOUS INSCRIPTION: None

DESCRIPTION: This is a view from the foot of Bailard Ave looking East, The 7 Up Bottling plant is at the far left. Rincon Hill is in the background. The railroad track is at the right.



NOTE:

CAT: RSDeLand DATE: 3-27-1981
TYP: Same. DATE:

CARPINTERIA - VALLEY

SUBJECT: CARPINTERIA - CASITAS PASS
AGRICULTURE - AVOCADOS

CATALOG NO.: 81.4.61

OBJECT: Photograph TYPE: Original COLOR: B & W.

SIZE: 8.8 X 12.4 cm. (3½ X 4 7/8 in)

DATE: Jan 5, 1981 SOURCE OF DATE: J.M.Annear - R.S.DeLand

PHOTOGRAPHER: Robert S. DeLand DONOR: Carp. Hist. Soc.

CONDITION: Excellent

PREVIOUS INSCRIPTION: None

DESCRIPTION: This is a view of Casitas pass with Avocado groves on far side of canyon. Rincon Creek is at the bottom of the canyon. See 81.4.59 for view farther to the right.



NOTE:

CAT: RSDeLand DATE: 4-9-1981

TYP: Same DATE:

CARPINTERIA - VALLEY (Nurseries at Linden at Foothill)

81.4.62

SUBJECT: CARPINTERIA - Nurseries at Linden & Foothill
ROADS - FOOTHILL AT LINDEN

CATALOG NO.: 81.4.62

OBJECT: AGRICULTURE - NURSERY; ROADS - EQUIPMENT
Photograph TYPE: Original COLOR: B & W

SIZE: 8.8 X 12.4 cm. (3½ X 4 7/8 in)

DATE: Jan 5, 1981 SOURCE OF DATE: J.M. Annear - R.S. DeLand

PHOTOGRAPHER: Robert S. DeLand DONOR: Carp. Hist. Soc.

CONDITION: Excellent

PREVIOUS INSCRIPTION: None

DESCRIPTION: This is a view of equipment grading the lot at the end of Linden where Foothill makes a right hand turn & becomes Linden. Nurseries for flowers and plants and flowers are in the background. view is toward the West.



NOTE:

CAT: RSDeLand DATE: 4-9-1981

TYP: Same DATE:

CARPINTERIA - FRANKLIN CANYON

SUBJECT: CARPINTERIA - FRANKLIN CANYON

CATALOG NO.: 81.5.15 *

OBJECT: Photo on TYPE: Original COLOR: B & W.
Postcard

SIZE: 8.8 X 14 cm (3½ X 5½ in)

DATE: Circa 1915 SOURCE OF DATE: Estimate RSD

PHOTOGRAPHER: Geo. McLean DONOR: Henry Brown
The Albertype Co. Brooklyn N.Y.

CONDITION: Good

PREVIOUS INSCRIPTION: FRONT: "Franklin Canyon, Carpinteria, Santa Barbara Co., Cal."



DESCRIPTION: This is a view of the Oak trees in Franklin Canyon. A faint road runs through the center of the picture.

NOTE: See also 00.128, 62.2.5.11, 63.6.5,
70.1.36 and 80.20.8

CAT: RSDeLand DATE: 2-21-1981
TYP: Same DATE:

SUBJECT: DISASTERS - 1914
CARPINTERIA - SANTA MONICA CANYON

CATALOG NO.: 81.5.21 *

OBJECT: Photograph TYPE: Copy COLOR: B & W
Original Brown & Wh.'

SIZE: Orig. 8.2 X 13 cm.
Copy 35 mm contact print & Neg.

DATE: 1914 SOURCE OF DATE: Under Orig on album page.

PHOTOGRAPHER: Frank Flounnoy. DONOR: Henry Brown

CONDITION: Orig. Excellent - Pasted to album page
Copy Excellent

PREVIOUS INSCRIPTION: ON ALBUM PAGE: "1914 Santa Monica Canyon".

DESCRIPTION: This is a picture of Santa Monica Canyon after the flood of 1914. The floor of the canyon is littered with large white boulders. A barn or shed is smashed at left and behind it are some white houses which seem in good condition. A boy in coveralls is standing on one of the boulders in the right foreground. Trees and hills are in the background

NOTE: See also 79.105.8 # 00.122
NEG. Lot: 89D

CAT: RSDeLand DATE: 2-17-1981
TYP: Same DATE:



CARPINTERIA

81.9.2 ~~3~~.3

SUBJECT: BEACH; PIERS;
CARPINTERIA

CATALOG NO.: 81.9.2 & .3

OBJECT: Photograph TYPE: Original COLOR: ~~B & W~~ ^{COLOR}
Copy from slide

SIZE: 19.2 X 24.3 cm. (7 1/2 X 9 5/8 in)

DATE: Circa 1950 SOURCE OF DATE: Mrs. Catherine Anderson

PHOTOGRAPHER: Catherine Anderson DONOR: Mrs. Catherine Anderson

CONDITION: Good - Scratches on picture, probably on neg or slide

PREVIOUS INSCRIPTION: None

DESCRIPTION: These are two pictures taken from a slide. One is light and the other is dark. It is a view of the Carpinteria Pier taken at sunset. The Santa Ynez mountains are in the background.

NOTE:

CAT: RSDeLand DATE: 4-23-1981
TYP: Same DATE:



SUBJECT: DISASTERS - FLOOD 1969; CARPINTERIA VALLEY CATALOG NO.: 81.34.31
AGRICULTURE - NURSERIES

OBJECT: Neg & Contact TYPE: Copy COLOR: Orig: Color
Print Copy B & W

SIZE: Original: 8 X 11.7 cm. (3 1/8 X 4 5/8 in)
Copy 35 mm.

DATE: Jan 1969 SOURCE OF DATE: Ruth Reynolds Lucky



PHOTOGRAPHER: Don Treloar

DONOR: Ruth Reynolds Lucky

CONDITION: Excellent

PREVIOUS INSCRIPTION: ENCLOSING ENVELOPE: "Jan 1969 Ruth Lucky loaned for copy".

DESCRIPTION: This is a color photo of the damage to the Perry Nursery. ~~_____~~
~~_____~~. Mud Rocks and debris are ~~in~~ between the ~~gate~~ and the
greenhouse. Through a break in the wall of the greenhouse it can seen to be full of
mud and rocks.

*IN FRONT
GROWN
IN FRONT*

NOTE:

CAT: RSDeLand DATE: 9-24-1981
TYP: Same DATE:

SUBJECT: DISASTERS - FLOOD 1969; CARPINTERIA VALLEY
AGRICULTURE - NURSERIES CATALOG NO.: 81.34.32

OBJECT: Neg & contact TYPE: Copy COLOR: Original Color
print Copy B & W

SIZE: Orig.; 8 X 11.7 cm. (3 1/8 X 4 5/8 in)



DATE: Jan 1969 SOURCE OF DATE: Ruth Reynolds Luckey

PHOTOGRAPHER: Don Treloar DCNOR: Ruth R. Luckey

CONDITION: Excellent

PREVIOUS INSCRIPTION: ENCLOSING ENVELOPE: "Jan 1969 Ruth Luckey loaned for copy".
BACK OF ORIGINAL: "093A".

DESCRIPTION: This shows more of Perrys Nursery with the ground covered with mud rocks and debris. The Greenhouse is at left and a metal building is at right.

NOTE:

CAT: RSDeLand DATE: 9-24-1981
TYP: Same DATE:

BEACHES - CARPINTERIA

SUBJECT: CARPINTERIA - BEACH

CATALOG NO.: 81.39.1

BUSINESS - HOTELS MOTELS (La Marejada formerly Surf)

OBJECT: Postcard TYPE: Colored COLOR: Original

SIZE: 10.4 X 15 cm. (4 X 6 in.)

DATE: Purch. Nov 1981 SOURCE OF DATE: J.M. Annear

PHOTOGRAPHER: James Wheeler. DONOR: Jeannete Marie Annear
Casitas Hallmark Shop - Dexter Press, West Nyack, N.Y.

CONDITION: Excellent

PREVIOUS INSCRIPTION: BACK: "CARPINTERIA, CALIFORNIA 'WORLD'S SAFEST BEACH' An all-year vacationland-----" etc. for four lines.

DESCRIPTION: This shows a broad stretch of beach looking East from the foot of Elm St. La Marejada motel apartments is at the left. The trees from Linden East are in the center of the picture and water to the right. There are no clouds in the sky. Three seagulls are at left foreground and a bather is at right. Many people are along the beach in the distance.



NOTE:

CAT:RSDeLand DATE: 11-2-1981
TYP: Same DATE:

For card with photo see: 80.20.11 "BEACH - CARPINTERIA".

ALBERTYPE

This post card shows cliffs with waves breaking at their foot. Cliffs are on the right with Santa Barbara Mesa in the far background.

Robert S. DeLand May 6, 1983

For card with photo see: 62.2.5.25 or 80.2.10 "ROADS - CASITAS PASS ROAD".

This shows a winding dirt road through Oak trees . Weeds and bushes are all around.

Robert S. DeLand May 6, 1983

CARPINTERIA - HEATH HOME ENTRANCE

CATALOG NO.:

82.52.20*

SUBJECT: CARPINTERIA - EUCALYPTUS TREES.
HOMES - HEATH (Entrance)

NOT COPIED SEE
BELOW

OBJECT: Post Card TYPE: original COLOR: B & W

SIZE: 8.9 X 13.8 cm. (3½ X 5½ in.)

DATE: Circa 1900 - 15 SOURCE OF DATE: Estimate RSD

PHOTOGRAPHER: Pub. by the Albertype Co. DONOR: Henry Hummel, Carp.
Brooklyn, N. Y.

CONDITION: Good

PREVIOUS INSCRIPTION: FRONT: "Eucalyptus Trees, Carpinteria, Santa Barbara, Co., Cal."*

DESCRIPTION: This shows a narrow dirt road stretching into the distance with Eucalyptus trees on each side. Orchards are on each side beyond the trees. This may be the entrance to the Heath House.

NOTE: *See also 63.6.10

CAT. R.S. DeLand DATE May 3, 1983
TYPE SAME DATE

CARPINTERIA - SERENA

CATALOG NO.: 83.18.2

SUBJECT: CARPINTERIA - SERENA; BUSINESS - STRAWBERRY INN

OBJECT: PHOTO LOANED FOR COPY TYPE: copy COLOR: B & W

SIZE: Orig: 6.7 X 11 cm. (2 3/4 X 4 3/8 in)
Copy 35 mm. 3R print.

DATE: Circa 1940 SOURCE OF DATE: Est RSD

PHOTOGRAPHER: Callaway

DONOR: Jayne Callaway

CONDITION: Original Excellent

PREVIOUS INSCRIPTION: BACK: "15".

DESCRIPTION: This shows a new grove of trees not over 3 feet in height. The Strawberry Inn and surrounding buildings are in the background. Trees are behind the buildings.

NOTE:

CAT. R.S. DeLand DATE May 14, 1984
TYPE Same DATE

Neg Loc. 115D

Carpinteria Valley Museum of History



SUBJECT: CARPINTERIA - HUBBARD'S WOODS ; FARMS & RANCHES -
C.D. Hubbard

OBJECT: Photograph TYPE: Copy COLOR: B & W

SIZE: 3R 8.5 X 12 cm. (3 3/8 X 4 3/4 in.)

DATE: Circa ~~1920~~¹⁹¹³⁻¹⁵ SOURCE OF DATE: Est. RSD J.B.

PHOTOGRAPHER: ~~Unknown~~ C.D. HUBBARD DONOR: Jonathan Brown

CONDITION: Copy is excellent. Original had light strikes.

PREVIOUS INSCRIPTION: Accompanying sheet.

DESCRIPTION: * This shows a small shed type building used for a sales office.
Trees are in the background.

NOTE:

CAT. R.S.DeLand DATE Dec 24, 1984
TYPE Same DATE

Neg. Loc. 113D Carpinteria Valley Museum of History



CARPINTERIA - HUBBARD WOODS (Loon Point)

CATALOG NO.:

83.21.10

SUBJECT: CARPINTERIA - HUBBARD WOODS; FARMS & RANCHES - S.D.
HUBBARD.

OBJECT: Photograph TYPE: Copy COLOR: B & W

SIZE: 3R 8.8 X 12 cm. (3 1/2 X 4 3/4 in.)

DATE: Circa ¹²⁻¹⁵ 1920 SOURCE OF DATE: Estimate RSD J.B.

PHOTOGRAPHER: ~~Unknown~~ C. D. HUBBARD DONOR: Jonathan Brown

CONDITION: Copy Excellent light struck on both left & right

PREVIOUS INSCRIPTION: FRONT: SANTA BARBARA 6 1/2 miles TO LOS ANGELES ?? ?????

ACCOMPANYING SHEET: "Hubbards woods cabin".

DESCRIPTION: This is a close up of the cabin shown in 83.21.9.



NOTE:

CATR. S. DeLand

DATE Dec. 24, 1984

TYPE Same

DATE

Neg. Loc. 113D Carpinteria Valley Museum of History

CARPINTERIA - RINCON VOLCANO

CATALOG NO.:

* 83.22.2

SUBJECT: CARPINTERIA - RINCON HILL (So-called Volcano)

OBJECT: Photograph TYPE: Original COLOR: Color

SIZE: 8.8 X 12.4 cm. (3 1/2 X 4 7/8 in)

DATE: Mar 83 SOURCE OF DATE: Accession Date.

PHOTOGRAPHER: Bobette McKay

DONOR: Bobette Bates McKay

CONDITION: Excellent

PREVIOUS INSCRIPTION: None

DESCRIPTION: This shows a fissure in Rincon Mountain showing what is locally known as the "Volcano". It is gasses from the oil deposits that are burning on the surface. This is near Bates Road.

NOTE:

CAT. R.S. DeLand DATE June 16, 1983
TYPE Same DATE

Neg. Loc. 115 B Carpinteria Valley Museum of History



CARPINTERIA - RINCON HILL (Volcano)

CATALOG NO.: 83.22.3

SUBJECT: CARPINTERIA - RINCON HILL (So-called Volcano)

OBJECT: Photograph TYPE: Original COLOR: Color

SIZE: 8.8 X 12.4 cm.) (3 1/2 X 4 7/8 in)

DATE: Mar 1983 SOURCE OF DATE: Accession date

PHOTOGRAPHER: Bobette McKay

DONOR: Bobette Bates McKay

CONDITION: Excellent

PREVIOUS INSCRIPTION: none

DESCRIPTION: This shows a fissure in the side of the Rincon Mt., Railroad tracks and Freeway are in the background.



NOTE:

CAT. R.S. DeLand DATE June 16, 1983
TYPE Same DATE

Neg. Loc 456/115C

Carpinteria Valley Museum of History

CARPINTERIA - RINCON HILL (Volcano)

CATALOG NO.:

83.22.4

SUBJECT: CARPINTERIA - RINCON HILL (So-called Volcano)

OBJECT: Photograph TYPE: Original COLOR: Color

SIZE: 8.8 X 12.4 cm. (3 1/2 X 4 7/8 in)

DATE: Mar 1983 SOURCE OF DATE: Accession date

PHOTOGRAPHER: Bobette McKay

DONOR: Bobette Bates McKay

CONDITION: Excellent

PREVIOUS INSCRIPTION: None

DESCRIPTION: This shows a fissure in the side of the hill with short flames and smoke being emitted. Scrub growth is in the background.



NOTE:

CAT. R.S. DeLand DATE June 17, 1983
TYPE Same DATE

Neg. Loc. ~~115C~~ 115C Carpinteria Valley Museum of History

CARPINTERIA - RINCON HILL (Volcano)

CATALOG NO.: 83.22.5

SUBJECT: **CARPINTERIA - RINCON HILL (So-called Volcano)**

OBJECT: Photograph TYPE: Original COLOR: Color

SIZE: 8.8 X 12.4 cm. (3 1/2 X 4 7/8 in)

DATE: Mar 1983 SOURCE OF DATE: Date of Accession

PHOTOGRAPHER: Bobette McKay DONOR: Bobette Bates McKay

CONDITION: Excellent

PREVIOUS INSCRIPTION: None

DESCRIPTION: This is a close-up of a fissure with flames and smoke emanating from the side of the hill.

NOTE:

CAT. R.S. DeLand DATE June 17, 1983
TYPE Same DATE

Neg. Loc. 115C

Carpinteria Valley Museum of History



CARPINTERIA VALLEY - RINCON

CATALOG NO.:

83.36.1 (NEG-11)

SUBJECT: ROADS - COAST HWY. RINCON; CARPINTERIA VALLEY - RINCON POINT


TRANSPORTATION - AUTOMOBILES

OBJECT: POSTCARD TYPE: ORIGINAL COLOR: COLOR

SIZE: 8.9 X 14 cm. (3½ X 5½ in.)

DATE: June 1, 1920

SOURCE OF DATE: Date on card



PHOTOGRAPHER: Published by M.F. Berkey,
Santa Barbara, Ca.

DONOR: Dr. & Mrs. Robert E. Carrel
2010 Garden St. S.B. Ca.

CONDITION: Good

PREVIOUS INSCRIPTION: FRONT: "ON THE COAST HIGHWAY NEAR SANTA BARBARA, CAL." "JUNE 1 1920". BACK: Six lines of descriptive type and publishing information.

DESCRIPTION: This shows the causway around the Rincon and Rincon point in the background. Several autos are on the road and a sailboat is in the bay.

NOTE: SEE ALSO 84-34.2

CAT. R.S.DeLand DATE 9-21-84
TYPE Same DATE

CARPINTERIA - STREETS (Walnut)

CATALOG NO.: 84.18.1

SUBJECT: CARPINTERIA - STREETS (Walnut); ROADS - WALNUT; TRANSPORTATION - Automobile

OBJECT: Photograph, postcard TYPE: Original COLOR: B & W

SIZE: 7.3 X 12.5 cm. (2 7/8 X 4 7/8 in) Photo only

DATE: Circa 1940

SOURCE OF DATE: Donor



PHOTOGRAPHER: Unknown

DONOR: Patrick J. Maloney, Esq.
628 Glenwood Isle,
Alameda, Ca 94501

CONDITION: Good - upper left corner bent.

PREVIOUS INSCRIPTION: FRONT: "Carpinteria Calif" BACK: in pencil "To be su??"

DESCRIPTION: This is a photo of Walnut street near corner of Walnut & Carpinteria Ave.

The Vetrans Memorial building and the library are seen. An Auto, probably late 1930s Olsmobile coupe is seen. Two other cars are seen in the background.

NOTE:

CAT. R.S. DeLand DATE May 7, 1984
TYPE R.S. DeLand DATE May 7, 1984

Loc. 115D

Carpinteria Valley Museum of History

For card with photograph see: "FARMS & RANCHES - HIGGINS, PHINEAS CLARK".

This a photograph of P.C. Higgins Ranch on Arbol Verde.

Robert S. DeLand Nov 21, 1984

CARPINTERIA - FRANKLIN CANYON

CATALOG NO.: 86.5.15

NEG # 7

SUBJECT: CARPINTERIA - FRANKLIN CANYON

OBJECT: Photograph TYPE: Original COLOR: B & W

SIZE: 12.6 x 17.7 cm. (5 x 7 in.)

DATE: Circa 1910 - 15 SOURCE OF DATE: Estimate R.S. De Land

PHOTOGRAPHER: George Gilbert "Bert" McLean DONOR: Henry Brown

CONDITION: Good - Yellowed and pasted on an album page.

PREVIOUS INSCRIPTION: NONE.

DESCRIPTION: This shows a narrow dirt road through some Oak trees in Franklin Canyon.



NOTE:

CAT. R.S. De Land DATE Feb 21, 1989
TYPE Same DATE

Neg. Loc. 128 F

86.5.15

CARPINTERIA - RINCON POINT

CATALOG NO.: 86.5.31

~~NEG #~~

32

SUBJECT: BEACH - CARPINTERIA; carpinteria - RINCON POINT.

OBJECT: Photograph TYPE: Original COLOR: B & W

SIZE: 12.7 x 17.8 cm. (5 x 7 in.)

DATE: Circa 1915 SOURCE OF DATE: Estimate by R.S. De Land

PHOTOGRAPHER: George Gilbert "Bert" McLean DONOR: Henry Brown

CONDITION: GOOD - Tipped to album page.

PREVIOUS INSCRIPTION: None.

DESCRIPTION: This is a view of rocks below the bluffs at low tide. Surf is breaking over some rocks and Rincon point and Rincon Mountain are in the background. Clouds are in the sky.



NOTE:

CAT. R.S. De Land DATE Mar 9, 1990
TYPE SAME DATE

Neg. Loc. 131 F

Carpinteria Valley Museum of History

86.5.31

CARPINTERIA VALLEY BLUFFS

CATALOG NO.: 86.9.30

SUBJECT: CARPINTERIA VALLEY AERIAL VIEW; CARP. VALLEY BLUFFS; BEACH, CARPINTERIA

OBJECT: Negative & photograph TYPE: Original COLOR: B & W

NOT COPIED ON 35 mm.

SIZE: 9.4 x 12 cm. (4 x 5 in.)

DATE: March 1, 1958

SOURCE OF DATE: on other aerial views

PHOTOGRAPHER: Olivas, Roberto "Olly"

DONOR: Olly Olivas

CONDITION: Excellent

PREVIOUS INSCRIPTION: None

DESCRIPTION: This is a view from the ocean looking north west across Carpinteria Valley from the bluffs. This area is between the Rincon and the State Beach. A road runs diagonally down the face of the bluffs from center to lower right. Mountains are in the background.

NOTE: See also 86.9.39 & .41

CAT. R.S.DeLand DATE May 9, 1986
TYPE Same DATE

Neg. Loc. filed with photos.

86.9.30

Carpinteria Valley Museum of History

CARPINTERIA - BLUFFS

CATALOG NO.: 86.9.84

SUBJECT: CARPINTERIA --AERIAL VIEW; BEACH - RINCON POINT; CARPINTERIA - BLUFFS
ROADS - US 101

OBJECT: Negative & Contact TYPE: Original COLOR: B & W
print

NOT COPIED ON
35 mm Film

SIZE: 9.5 x 12 cm. (4 x 5 in.)

DATE: March 13, 1959 SOURCE OF DATE: On negative envelope

PHOTOGRAPHER: Roberto "Olly" Olivas DONOR: Olly Olivas

CONDITION: Excellent

PREVIOUS INSCRIPTION: ON NEG. ENVELOPE: "MARCH 13 1959"

DESCRIPTION: This is an aerial view looking East from over the beach toward Rincon Hill. Coast Highway (US 101) is at center left with Rincon Hill is in center background. Standard Oil Plant ~~is~~ seems to be at lower left.

NOTE: CAT. R.S. DeLand DATE Aug 28, 1986
TYPE Same DATE

Neg.Loc. Filed with photographs
Carpinteria Valley Museum of History

86.9.84

CARPINTERIA - MAP

CATALOG NO.:

86.9.106

SUBJECT: LANDMARKS; CARPINTERIA - MAP

OBJECT: Negative and Contact TYPE: Original COLOR: B & W
print

NOT COPIED ON 35 mm

SIZE: 9.5 x 12 cm. (4 x 5 in.)

DATE: June 25, 1959 SOURCE OF DATE: On Neg envelope

PHOTOGRAPHER: Roberto "Olly" Olivas DONOR: Olly Olivas

CONDITION: Excellent

PREVIOUS INSCRIPTION: ON NEG ENVELOPE: "JUNE 25, 1959".

DESCRIPTION: This is a map of Carpinteria showing fire hydrants & private Hydrants. Note that the map is different from the present Carpinteria (1986).

NOTE: CAT. R.S.DeLand DATE Nov 7, 1986
TYPE Same DATE

Neg. Loc. Filed Iwith Photos

Carpinteria Valley Museum of History

86.9 106

SUBJECT: SOCIAL - PICNIC; CARPINTERIA - FRANKLIN CANYON;

PEOPLE - BARRETT, JEAN

OBJECT: PhotographTYPE: Original COLOR: B & WSIZE: 11.8 x 17 cm. (4 5/8 x 6 5/8 in.)DATE: Circa 1900SOURCE OF DATE: Estimate because of clothes RSDPHOTOGRAPHER: UnknownDONOR: Thelma Bauhaus GillilandCONDITION: Good - Some fade. stains on back.PREVIOUS INSCRIPTION: BACK: "Jean Barrett".

DESCRIPTION: This shows 15 women and 4 men seated on the ground around a tablecloth or sheet spread on the ground. Food, bottles and a center piece which appears to be a plant in a dark bowl. This is in a grove of trees which are probably the oak trees in Franklin canyon. A white dog is in the bushes in the background.

NOTE:CAT. R.S.DeLandDATE

4-16-87

TYPE SameDATENEG. LOC 120A1987.15.14

CARPINTERIA - LOON POINT

CATALOG NO.: 88.26.32

NEG # 7

SUBJECT: CARPINTERIA - LOON POINT; SOCIAL - PICNIC; PEOPLE - BAILARD, HARRIET,
NEIL, ATTALA, DUDE, BEV and FLORENCE: HENDERSON, MARTHA
OBJECT: Photograph TYPE: Original COLOR: B & W.

SIZE: 20.3 x 25.5 cm. (8 x 10 in.)

DATE: Circa 1947 SOURCE OF DATE: Back of photo

PHOTOGRAPHER: H. F. Henderson DONOR: Nan Henderson Deal

CONDITION: Excellent

PREVIOUS INSCRIPTION: BACK: "From left to right: Harriet Bailard, Neil Bailard, 3
unidentified heads, Martha Henderson, Attala Bailard, / "Dude" Bailard, "Bev" Bailard,
Florence Bailard at Neil Bailard's / place at Loon Point. C. 1947". (OVER)

DESCRIPTION: This shows nine people around a picnic table and one man standing at right.
There is food including a plate of weiners and buns. trees and bushes are in the back-
ground



NOTE: CAT. R.S.De Land DATE May 2, 1988

TYPE Same DATE

Neg. Loc. 128A

88.26.32

SUBJECT: SOCIAL - PICNIC; CARPINTERIA - FRANKLIN CANYON; PEOPLE - BAILARD,
 JESSIE and HELEN; HENDERSON, LOUISE; EISENBERG, ?; PENDERGAST, MARGARET.
OBJECT: Photograph TYPE: Original COLOR: B & W.

SIZE: 8.3 x 13.9 cm. (3½ x 5½ in.)

DATE: Circa 1913 SOURCE OF DATE: Back of photo.

PHOTOGRAPHER: Unknown DONOR: Nan Henderson Deal

CONDITION: Excellent

PREVIOUS INSCRIPTION: BACK: "From left to right: Jessie Bailard, Helen, Bailard, Louise
 Henderson, / ? Eisenberg, Margaret Pendergast -- / picnicing in Franklin Canyon C. 1913 /
 donated by Nan Henderson Deal".

DESCRIPTION: This shows five young ladies around a picnic table in Franklin Canyon.
 Oak trees are all around



NOTE:

<u>CATR.S.De Land</u>	<u>DATE</u>	May 6, 1988
<u>TYPE</u>	Same	<u>DATE</u>

Neg. Loc. 126 C

CARPINTERIA - RINCON

CATALOG NO.: 88.39.1

NEG# 25

SUBJECT: CARPINTERIA - RINCON; BEACH - CARPINTERIA.

ROADS: - U.S. 101.

OBJECT: POST CARD, Photo TYPE: Original COLOR: Hand colored.

SIZE: 8.8 x 13.7 cm. (3½ x 5½ cm.)

DATE: June 26, 1953 SOURCE OF DATE: POST Mark

Card dated June 25, 1953.

PHOTOGRAPHER: Mike Roberts Color Photo DONOR: Bobette McKay
Berkley 2, CA.

CONDITION: Poor - Photo broken bent cracked scratched faded.

PREVIOUS INSCRIPTION: Card message signed by Lenore Johnson. Address: "Mrs. R.W. Bates
American Express C o. S.A.I. P.O. Box 542 (Italie) ROME."

DESCRIPTION: This is a colored photo of the rincon road before the Freeway. Ocean is at the left and the mountains at the right. A three lane road is in the foreground. The picture is badly scratched in the center. On the back is a 15¢ Airmail stamp. a postmark says "Ventura, CAL June 26, 1953".

NOTE:

NEG LOC. 126 G

CAT S. De Land DATE June 20, 1988

TYPE Same DATE

88.39.1



CARPINTERIA - RINCON POINT (Aerial view)

CATALOG NO.: 89.21.1

NEG # 25

SUBJECT: CARPINTERIA - AERIAL VIEW; RINCON - AERIAL VIEW; TRANSPORTATION -
RAILROAD; ROADS. - 101 HIGHWAY (Rincon & Bluffs.)
OBJECT: PHOTOGRAPH TYPE: Original COLOR: B & W

SIZE: 20.2 x 25.2 cm. (8 x 10 in.)

DATE: 1920 SOURCE OF DATE: Back of photo

PHOTOGRAPHER: Unknown DONOR: Henry W. Brown

CONDITION: Excellent

PREVIOUS INSCRIPTION: Back: "Rincon point & Bates Mesa 1920" (in ink) "R. W. BATES". (in pencil by R.S. De Land)

DESCRIPTION: This is a view from out over the ocean looking North East with Rincon point at far right and the bluffs along the foreground to left. Rincon Creek is seen. The railroad is seen and the old highway



NOTE:

CAT. R.S. De Land DATE July 3, 1989
TYPE Same DATE

Neg. Loc. 130E

89.21.1

CARPINTERIA - RINCON POINT

CATALOG NO.: 89.21.2

NEG # 26

SUBJECT: CARPINTERIA - RINCON POINT; ROADS - U.S. 101 CAUSEWAY AT THE RINCON.
TRANSPORTATION - AUTOMOBILES;

OBJECT: Photograph TYPE: Original COLOR: B & W

SIZE: 20.2 x 25.2 cm. (8 x 10 in.)

DATE: 1920 SOURCE OF DATE: Back of photo

PHOTOGRAPHER: Unknown DONOR: Henry W. Brown

CONDITION: Excellent

PREVIOUS INSCRIPTION: Back in ink: "RINCON POINT & CAUSWAY 1920". In pencil by R. S. De Land: "R. W. BATES".

DESCRIPTION: This is a view of the Rincon Causeway, a wooden plank road with four automobiles on it. The cars look to be models from 1914 to 1918. The front three cars have American Flags on them.

NOTE:

CAT. R.S. De Land DATE July 3, 1989

TYPE Same DATE

Neg. Loc. 130 E Carpinteria Valley Museum of History

89.21.2



SUBJECT: ROADS - RINCON; CARPINTERIA - RINCON POINT;

OBJECT: Post Card

TYPE: Original COLOR: Hand Colored

SIZE: 8.7 x 13.8 cm. (3 3/8 x 5 1/2 in.)

DATE: Circa 1930

SOURCE OF DATE: Estimate R.S. De Land

PUBLISHED BY:

PHOTOGRAPHER: The Albertype Co., Brooklyn
N. Y.

DONOR: Sally Hebel

CONDITION: Excellent



PREVIOUS INSCRIPTION: BACK: "PUBLISHED BY OSBORNE'S, SANTA BARBARA, CALIFORNIA / COAST
HIGHWAY AT RINCON NEAR SANTA BARBARA, CALIFORNIA / --Post Cards of Quality--The Albertype
Co., Brooklyn, N.Y.-- / HAND COLORED / POST CARD".

DESCRIPTION: This is a view of the coast high way (U.S.101) from Rincon Point looking East
toward Ventura. It is the two lane concrete highway put in after the wooden Causeway, and
before the four lane freeway.

NOTE:

CAT. R.S. De Land

DATE: Sept 21, 1990

TYPE SAME

DATE:

NEG. LOC.

133 G

89.26.56

CARPINTERIA - FREEWAY @ LINDEN

CATALOG NO. 89.26.57

SUBJECT: CARPINTERIA; ROADS - U.S.101 @ Linden

OBJECT: PostCard TYPE: Original COLOR: Color

SIZE: 8.9 x 13.8 cm. (3½ x 5½ in.)



DATE: Circa 1962 - 70 SOURCE OF DATE: Estimate R.S.De Land. Freeway built in about 1962.

PHOTOGRAPHER: Morris Taylor, Santa Barbara DONOR: Sally Hebel

CONDITION: Excellent

PREVIOUS INSCRIPTION: BACK: "CARPINTERIA VALLEY / Beautiful panorama of Lemon groves etc-- / TAYLORCHROME / COLOR CARD" "From an Ektachrome transparency / c Morris Taylor, Old San Marcos Rd., Santa Barbara". "No. 50 / 27779".

DESCRIPTION: This is a view of the on ramp from Linden Ave. to the North bound U.S. 101 highway. Ogan Rd. is not in existence here at that time. Lemon groves and some homes on El Carro Lane are seen. The mountains are in the background. The freeway seems to be new.

NOTE: CAT. R.S. De Land TYPE SAME

DATE: Sept 23, 1990
DATE:

NEG. LOC. 133G

89.26.57

CARPINTERIA - STATE BEACH

CATALOG NO. 89.26.61

SUBJECT: BEACH - CARPINTERIA STATE BEACH; TRANSPORTATION - AUTOMOBILES;

CARPINTERIA - STATE BEACH.

OBJECT: Post Card TYPE: Original COLOR: Color

SIZE: 8.9 x 13.9 cm. (3½ x 5½ in.)

DATE: Circa 1965 SOURCE OF DATE: Estimate R.S.De Land

PHOTOGRAPHER: Morris Taylor DONOR: Sally Hebel

CONDITION: Excellent

PREVIOUS INSCRIPTION: BACK: "CARPINTERIA BEACH STATE PARK / Beautiful picnic, camping and trailer facilities add to the---." "TAYLORCHROME / COLOR CARD". "Published by the Mission News Agency, Santa Barbara". "From an Ektachrome transparency c Morris Taylor, Old San Marcos Rd., Santa Barbara. / No. 51 / 27780".

DESCRIPTION: This is a view from on top of the beach sand dunes of the Picnic Area of the Carpinteria State Beach. Homes are back of the picnic area and the Santa Ynez Mountains are in the background. Automobiles are parked in the parking lot. Two red tiled buildings are at far left.



NOTE:

CAT. R.S. De Land

DATE: Sapt 25, 1990

TYPE SAME.

DATE:

NEG. LOC. 133 G

89.26.61

CARPINTERIA VALLEYSUBJECT: CARPINTERIA - CITY; CARPINTERIA - VALLEY; BUISINES -
MOTEL (PINE HAVEN).OBJECT: Photograph loaned TYPE: original COLOR: Color
for copySIZE: Original 8.8 x 8.8 cm. (3½ x 3½ in.)DATE: Circa 1965SOURCE OF DATE: Helen GannPHOTOGRAPHER: Buzz GannDONOR: Helen GannCONDITION: Good - Some slight fade.PREVIOUS INSCRIPTION: On paper fastened to back: "Pine Haven Motel / being torn down. / It is now a parking lot".DESCRIPTION: This is a color photo taken from the roof of a one story building on the corner of ninth and Linden ave. View is North West. It shows several buildings and some open space where others have been razed. Mountains are in the background.NOTE:CAT. R.S. De Land DATE May 18, 1989
TYPE Same. DATENeg. Loc. 128 G89.30.1

CARPINTERIA VALLEY

CATALOG NO.: 89.30.2

NEG # 14

SUBJECT: CARPINTERIA - CITY; CARPINTERIA - VALLEY; BUSINESS - MOTEL
(PINE HAVEN); TRANSPORTATION - AUTOMOBILES.

OBJECT: Photograph loaned TYPE: Original COLOR: Color
for copy

SIZE: Original 8.8 x 8.8 cm. (3½ x 3½ in.)

DATE: Circa 1965

SOURCE OF DATE: Helen Gann

PHOTOGRAPHER: Buzz Gann

DONOR: Helen Gann



CONDITION: Good -

PREVIOUS INSCRIPTION: On paperfastened to back: "Buildings of / Pine Haven Motel /
(Now a parking lot) / and cars parked in / the alley between / 9th st. and Carp. Ave."
Back of photo: "B 353".

DESCRIPTION: This is a view looking North West from the roof of a one story building
at the corner of 9th and Linden. It shows cars in the alley and some motel buildings and
spaces where some have been razed. Palm trees are behind the buildings and the mountains
are seen in back.

NOTE:

CAT. R.S.De Land DATE May 18, 1989
TYPE Same. DATE

Neg. Loc. 128G

89.30.2

CARPINTERIA - VALLEY

CATALOG NO.: 89.30.3

NEG #15

SUBJECT: CARPINTERIA - CITY CARPINTERIA - VALLEY; BUSINESS - MOTEL
(PINE HAVEN); TRANSPORTATION - AUTOMOBILES; BUILDINGS - THE GROCERY STORE
OBJECT: Photograph loaned TYPE: Original COLOR: Color

for copy

SIZE: Original 8.8 x 8.8 cm. (3½ x 3½ in.)

DATE: Circa 1965

SOURCE OF DATE: Helen Gann

PHOTOGRAPHER: Buzz Gann

DONOR: Helen Gann

CONDITION: Good

PREVIOUS INSCRIPTION: On paper fastened to back of photo: "Alley and back / of Pine Haven Motel / buildings".

DESCRIPTION: This is a view looking North from the roof of a one story building at the corner of 9th and Linden it shows the alley in back with three cars, a truck and two trash receptacles. The back of one of the motel buildings is seen. The back of the building on Carpinteria Ave. that once housed "The Grocery Store" is seen. The roof (red) of the building on Carpinteria Ave the houses the Theater is also seen.

NOTE:

CAT. R. S. De Land DATE May 18, 1989

TYPE Same. DATE

Neg. Loc. 128G

89.30.3

Carpinteria Valley Museum of History



CARPINTERIA - VALLEY

CATALOG NO.: 89.30.5

NEG # 17

SUBJECT: CARPINTERIA - CITY; CARPINTERIA - VALLEY; ROADS - LINDEN AV.;
BUSINESS - MISCELLANEOUS (LINDEN @ CARPINTERIA AVE.; TRANSPORTATION - AUTOMOBILES.
OBJECT: Photograph loaned TYPE: Original COLOR: Color

SIZE: Original ^{for copy.} 8.8 x 8.8 (3½ x 3½ in.)

DATE: Circa 1965

SOURCE OF DATE: Helen Gann

PHOTOGRAPHER: Buzz Gann

DONOR: Helen Gann



CONDITION: Original Good - slight fade.

PREVIOUS INSCRIPTION: On paper fastened to back of original: "Linden Ave looking / toward Mts - / Note Shell Service Sta / where now is / Buddu's Restaurant".

DESCRIPTION: This a view from the top of a building at the corner of Ninth and Linden looking down on Linden and toward the mountains. The intersection of Linden with Carpinteria ave. is seen. Automobiles are parked diagonally on the near side of the street and parrallel on the other side. Business are seen on t b far side of the street.

NOTE:

CAT. R. S. De Land DATE May 30, 1989
TYPE Same. DATE

Neg. Loc. 129A

89.30.5

Carpinteria Valley Museum of History

CARPINTERIA - VALLEY

CATALOG NO.: 89.30.12

NEG # 24

SUBJECT: CHURCHES - BAPTIST; CARPINTERIA - VALLEY; SCHOOLS - MAIN.

OBJECT: Photograph loaned TYPE: Original COLOR: B & W
for copy.

SIZE: Original 9 x 14.5 cm. (3 1/2 x 5 3/4 in.)

DATE: 1932 SOURCE OF DATE: Helen Gann.

PHOTOGRAPHER: Furby ? DONOR: Helen Gann

CONDITION: Good - Some slight yellowing.

PREVIOUS INSCRIPTION: None

DESCRIPTION: This is a view from South West of present location of the Main School. The vacant lot in the foreground is the present location of the Main School. The Baptist church on Maple is seen in the center background. Mountains are behind.



NOTE:

CAT. R. S. De Land DATE JUne 6, 1989
TYPE SAME DATE

Neg. Loc. 129B ~~Carp~~interia Valley Museum of History

89.30.12

SUBJECT: CARPINTERIA _ VALLEY; CHURCHES - VALLEY BAPTISTOBJECT: Post Card loaned TYPE: Original COLOR: Original B & W
for copySIZE: Original 8.9 x 13.9 (3½ x 5½ in.)DATE: Mar 5, 1913 SOURCE OF DATE: Postmark on backPHOTOGRAPHER: Alsop PhotoDONOR: Helen GannCONDITION: Good - some fade & yellowing.PREVIOUS INSCRIPTION: Front: "Alsop Photo / (14) Carpinteria Cal." Back: Postmark: "Carpinteria cal / MAR / 5 / 1 PM / 1913". Address: "Mrs. C.E. Furby / 1165 North Donlet St. / Hanford / Kings Co / California". Message: "Dear Friend. received (OVER)DESCRIPTION: This is a view of Carpinteria taken from the field that later had the Main Grammar School. The Baptist Church on Maple St. is in the right center of the photo. A number of houses are in between. The house at far right is still there at this date.NOTE:

<u>CAT.</u>	R.S.De Land	<u>DATE</u>	June 7, 1989
<u>TYPE</u>	SAME	<u>DATE</u>	

NEG. LOC. 133 C89.30.13


CARPINTERIA - CONSTABULARY

CATALOG NO. 91.1.3

SUBJECT: MILITARY - CONSTABULARY; CARPINTERIA - CONSTABULARY

OBJECT: Photograph TYPE: Original COLOR: B & W

SIZE: 17.8 x 27.8 cm. (7 x 11 in.)



DATE: 1918 - 19

SOURCE OF DATE: On accompanying sheet. (Note: War ended Nov. 11, 1918.)

PHOTOGRAPHER: Unknown

DONOR: Ray B. Romero

CONDITION: Good - Small stain marks on back.

PREVIOUS INSCRIPTION: ACCOMPANYING SHEET: "Photo of Home Guard WWI. Drilling location appears to be the polo field located on Middle Road 1918 - 1919."

DESCRIPTION: This shows approximately 50 men standing in two rows & with an officer out in front. Most men seem to have hunting rifles or shotguns.

NOTE:

CAT. R.S. De Land DATE: May 7, 1991
TYPE Same. DATE:

NEG. LOC. 133 B

Carpinteria Valley Museum of History

91.1.3

CARPINTERIA VALLEY - 1880

CATALOG NO. 91.22.17

SUBJECT: CARPINTERIA; ROADS - CARPINTERIA AVE.; BUSINESS - MISCELLANEOUS.

OBJECT: Photograph TYPE: Original COLOR: SEPIA



SIZE: 11.9 x 19 cm. (4 3/4 x 7 1/2 in.)

DATE: Circa 1880 SOURCE OF DATE: See 70.1.2

NEG 20

PHOTOGRAPHER: Unknown DONOR: Wendy Rockwell for Wardell Sisters.

CONDITION: Good - Break in card photo is mounted on.

PREVIOUS INSCRIPTION: BACK: "Lucien". (Note: probably shows originally owned by Lucien Higgins.)

DESCRIPTION: This is a view looking down Carpinteria Ave., from About Santa Monica Rd. There are approximately seven buildings seen with the Rincon Hill in the background.

NOTE: D.G 2-14-91 See also 70.1.2

CAT. R.S. De Land
TYPE Same

DATE: Aug 5. 1991
DATE:

NEG. LOC. 135G

91.22.17

CARPINTERIA - RINCON

CATALOG NO. 91.31.10

SUBJECT: CARPINTERIA - RINCON; ROADS - U.S.101 (Construction); ~~TRANSPORTATION~~ -
AUTOMOBILES (AUTO CLUB TRUCK.).

OBJECT: PHOTOGRAPH loaned TYPE: ORIGINAL COLOR: B & W
for copy

SIZE: 9 x 14.8 cm. (3 1/2 x 5 3/4 in.)

DATE: 1925

SOURCE OF DATE: Frank Floyd



NEG # 29A

PHOTOGRAPHER: Frank Floyd

DONOR: Frank Floyd

CONDITION: Good - out of focus

PREVIOUS INSCRIPTION: Back of original "365".

DESCRIPTION: This shows a crew at work tearing out the wooden Causeway. An auto club patrol car is in the foreground. Another auto is behind it. Frank Floyd was on the crew that was razing the causeway. This is a view looking west with the Rincon in the background.

NOTE:

CAT. R.S. De Land
TYPE Same

DATE: Nov 6, 1991
DATE:

NEG. LOC. 138c

91.31.10

Carpinteria Valley Museum of History

CARPINTERIA - RINCON

CATALOG NO. 91.31.12

SUBJECT: ROADS - U.S.101 (Rincon); TRANSPORTATION - AUTOMOBILES; CARPINTERIA - RINCON.

OBJECT: Photograph loaned for TYPE: Original COLOR: B & W
copy.

SIZE: 9 x 14.8 cm. (3 1/2 x 5 3/4 in.)

DATE: 1925

SOURCE OF DATE: Frank Floyd



NEG # 27A

PHOTOGRAPHER: Frank Floyd

DONOR: Frank Floyd

CONDITION: Excellent - out of focus

PREVIOUS INSCRIPTION: Back: "365"

DESCRIPTION: This is a view looking west along the Rincon toward Rincon point. A crew of men are working along the road. They are removing the Causeway. Frank Floyd worked on the crew.

NOTE:

CAT. R.S. De Land

DATE: Nov 6, 1991

TYPE: Same

DATE:

NEG. LOC. 1380

91.31.12

Carpinteria Valley Museum of History

CARPINTERIA - RINCON

CATALOG NO. 91.31.13

SUBJECT: ROADS - U.S.101; CARPINTERIA - RINCON

OBJECT: Photograph loaned for TYPE: Original COLOR: B & W

SIZE: 9 x 14.8 cm. (3 1/2 x 5 3/4 in.)

DATE: 1925

SOURCE OF DATE: Frank Floyd

PHOTOGRAPHER: Frank Floyd

DONOR: Frank Floyd



NEG # 26A

CONDITION: Excellent

PREVIOUS INSCRIPTION: BACK: "365".

DESCRIPTION: This shows four men standing alongside the washed out Rincon highway. Several automobiles are in the background on the pavement. This is about the time that the Causeway was removed. Mr. Frank Floyd was on the crew that removed it. This is a view looking west with Rincon point in the background.

NOTE:

CAT. R.S. De Land

DATE: Nov 6, 1991

TYPE SAME

DATE:

NEG. LOC. 138C

91.31.13

CARPINTERIA - VALLEY

CATALOG NO. 91.33.1

SUBJECT: FARMS & RANCHES - RYSTROM, CHARLES F.; AGRICULTURE - ANIMALS; RYSTROM, CHARLES F.; CARPINTERIA - VALLEY

OBJECT: Photograph loaned TYPE: Copy COLOR: B&W
for copy.

NEG #18



SIZE: Original: 25.5 x 30.4 cm. (10 x 12 in.)

DATE: Circa 1904

SOURCE OF DATE: On back seal of frame.

PHOTOGRAPHER: Unknown

DONOR: Don E. Longmire, 6816 Shepard Mesa Rd. Carpinteria

CONDITION: GOOD - picture in frame

PREVIOUS INSCRIPTION: ON PAPER SEAL OF FRAME: "About 1904 / Charles F. Rystrom / (born in Sweden) / Married Arvesta Sutton who died / in 1935 / Children Leva / Freda (Norlin) / Martha (Mattie) Cadwell / Fred / Delia (Longmire) / Milking cow off of Linden not far / from Foothill Carpinteria CA. / looking toward High School. / Snyders Art Shop (OVER)

DESCRIPTION: This shows a man sitting on a stool milking a cow. Another cow is at right and a barn is behind them. Mountains are in the background.

NOTE:

CAT. R.S.De Land
TYPE SAME

DATE: June 28, 1991
DATE:

NEG. LOC. 135 F

91.33.1

CARPINTERIA - STATE BEACH


CATALOG NO. 91.57.2

SUBJECT: BEACH - CALIFORNIA STATE (Carpinteria); CARPINTERIA - STATE BEACH;

TRANSPORTATION - AUTOMOBILES.

OBJECT: Postcard

TYPE: Original COLOR: Color



SIZE: 8.8 x 13.9 cm. (3½ x 5½ in.)

DATE: Early 1960s

SOURCE OF DATE: Estimate R. De Land & D. Griggs (see autos)

PHOTOGRAPHER: Published by Natural Color, Mike Roberts, Berkley 2, Calif.

DONOR: Found in Museum Files
Carp. Valley Hist. Soc.

CONDITION: GOOD - Some fade probably.

PREVIOUS INSCRIPTION: BACK: "CARPINTERIA BEACH STATE PARE / CARPINTERIA, CALIFORNIA / Mountains forma backdrop to the ""World's Safest Beach."" etc. "Distributed by Mission News Agency, Santa Barbara, California". "C14238". "NATURAL COLOR by Mike Roberts Berkeley 2, Calif".

DESCRIPTION: This is a view of the State Beach with a tile covered patio at far left and people walking around, Automobiles are in the parking lot and mountains are in the far background.

NOTE:

CAT. R.S. De Land
TYPE Same

DATE: Nov 14, 1991
DATE:

NEG. LOC. 136D

91.57.2

CARPINTERIACATALOG NO. 93.37.1SUBJECT: LANDMARK; CARPINTERIAOBJECT: Photograph TYPE: Original COLOR: B & WSIZE: 18.7 x 19.3 cm (7 3/8 X 7 5/8 in.)DATE: Sept 1992 SOURCE OF DATE: Back of PhotoPHOTOGRAPHER: Herman Zittel DONOR: Herman ZittelCONDITION: ExcellentPREVIOUS INSCRIPTION: BACK: "Photograph by Herman Zittel / P.O. Box 540 / Carpinteria, CA 93013 / (805) 684 6717 / Portala Sycamore, Carpinteria, / CA. / Negative made 9/92 Print made 8/93".DESCRIPTION: This shows the lower trunk of a Sycamore Tree. A one story building is in the background.NOTE:
DWG 8-93CAT. R.S. De Land
TYPE SameDATE: Nov 11, 1993
DATE:NEG. LOC. 142 A NEG #993.37.1

Carpinteria Valley Museum of History

CATALOG NO. 97.20.66

SUBJECT: CARPINTERIA VALLEY - MISC. (Rincon Mtn.)

OBJECT: Photograph TYPE: Postcard COLOR: B/W

SIZE: 9 x 14cm (3.5" x 5.5")

DATE: c.1910's SOURCE OF DATE: -

PHOTOGRAPHER: Unknown DONOR: Loaned by Sey Kinse11

CONDITION: Excellent

PREVIOUS INSCRIPTION: (Bottom, front) Rincon Mountain. Carpinteria, Calif. 107.

DESCRIPTION: View east of Rincon Mountain. Several scattered oaks and a young eucalyptus tree on the right. Rincon in haze.

NOTE:

CAT. H. Zittel

DATE: 8/27/97

TYPE Ev L.

DATE: 9/10/97

NEG. LOC. 145 A



CARPINTERIA VALLEY - AERIAL VIEW

SUBJECT(S): CARPINTERIA - ARIAL VIEW ; CARPINTERIA PANORAMIC CATALOG NO.: 00.896
VIEW.

OBJECT: Photograph TYPE: Copy COLOR: B & W

SIZE: 35 mm contact

DATE: Ca. 1925

SOURCE OF DATE:

PHOTOGRAPHER: Copied by RSD

DONOR: Sadie Johnson

CONDITION: Excellent

PREVIOUS INSCRIPTION: None

DESCRIPTION: Aerial view of Carpinteria Valley

*NOTE: NEG. Loc. 3D
Scanned 1/29/2004

CATR.S. DeLand DATE: 2-27-1979

TYPR.S. DeLand DATE: 2-22-1980

CARPINTERIA VALLEY - AERIAL VIEWS

SUBJECT(S): BEACH - CARPINTERIA ROADS - LINDEN, SANDYLAND CATALOG NO.: 00.1197
CARPINTERIA - PANORAMA; CARPINTERIA AERIAL VIEWS.

OBJECT: Photograph TYPE: Original COLOR: B & W.

SIZE: 27.8 X 34.5 cm.

DATE: April 25, 1959 SOURCE OF DATE: On back

PHOTOGRAPHER: Olly Olivas DONOR: ?



CONDITION: ~~XXXXXXXX~~ Good - A break through the emulsion is above center at left.

PREVIOUS INSCRIPTION: BACK: "OLLY OLIVAS 919 Maple Ave. Ph. 6621 APR 25 1959".

DESCRIPTION: This is an aerial view of Carpinteria with the corner of Linden AND Sandyland in the foreground. The beach, a picnic area and a store at the foot of Linden is seen. Linden above the Railroad tracks is out of the picture. The mountains are in the background and clouds are above them.

NOTE:

NEG. LOC. 97B

CAT. R.S. DeLand DATE: 5-22-1980

TYP: Same

DATE:

CARPINTERIA - -AERIAL

00.1218

BEACH

ROADS - MISCELLANEOUS & U.S. 101

SUBJECT: SANTA CLAUS

CATALOG NO.:

OBJECT: Photo TYPE: Original COLOR: Black and White

SIZE: Pic. 9.0 cm x 17.2 cm
Mat 11.5 cm x 25.3 cm

DATE: 1969 SOURCE OF DATE: Printed on top of page

PHOTOGRAPHER: unknown DONOR: unknown

CONDITION: Good

PREVIOUS INSCRIPTION: Growing Beautiful Carpinteria Valley

DESCRIPTION: Aerial view Carpinteria Valley southerly from Serena to Rinco n Point.

NOTE:

Scanned 2/2/04

CAT: DATE:

TYP: DATE:

D. Schroeder 6/25/80



SUBJECT: CARPINTERIA - PANORAMA (Aerial View)

CATALOG NO.: 76.19.13

OBJECT: Photograph TYPE: Original COLOR: B & W

SIZE: 11.5 X 16.5 cm. (4½ X 6½ in)

DATE: Circa 1920 - 30 SOURCE OF DATE: Estimate RSD

PHOTOGRAPHER: Unknown DONOR: Mrs. Arthur Clark (From Box of A.M. Clark)

CONDITION: Good - slight yellow.

DESCRIPTION:
PREVIOUS INSCRIPTION: This is a view of Carpinteria Valley looking East from above Serena. Rincon Hill is in middle background. There seems to be only one building along the beach. The Railroad station is in the lower center of picture. The mission style grammar school is to left of center. The water tower is near the intersection of Linden and Carpinteria Ave.

INSCRIPTIONS: None.



NOTE: scanned 2/2/04

CAT: RSDeLand DATE: 5-18-1981
TYP: Same DATE:

CARPINTERIAL - AERIAL VIEW

SUBJECT(S): ROADS - RINCON ROAD ABBOTT DUNCAN - DIMMICK CATALOG NO.: 80.20.12
FARMS & RANCHES - MISCELLANEOUS

OBJECT: Postcard TYPE: Original COLOR: B & W
AGRICULTURE - MISCELLANEOUS; CARPINTERIA - AERIAL VIEW

SIZE: 8.9 X 14 cm.

DATE: Circa 1915 SOURCE OF DATE: Estimate RSD

PHOTOGRAPHER: Pub. Albertype Co., Brooklyn N.Y. DONOR: Mrs. Mildred Lamb

CONDITION: Good

PREVIOUS INSCRIPTION: FRONT: "Rincon Road, Carpinteria, Santa Barbara Co., Cal."

DESCRIPTION: This is a view of a two story house with orchards around it and hills in the background. This is a an areal view. BUILT IN 1875 BY DIMMICK

*NOTE: scanned 2/2/04

CAT. R.S. DeLand DATE: 4-29-1980

TYP: Same DATE:



SUBJECT: CARPINTERIA - AERIAL VIEW;
ROADS - U.S. 101 freeway

BEACH - CARPINTERIA - AERIAL VIEW

OBJECT: Photo, 1/2 tone TYPE: Copy COLOR:

SIZE: ~~Original~~ 17 X 24 cm. (6 3/4 X 9 1/2 in)

DATE: Nov. 20, 1981 SOURCE OF DATE: Carpinteria Herald Nov 27,
1981 front page.

PHOTOGRAPHER: ~~Ed Butler~~ Craig Matthew Brooks inst. of photog/ DONOR: Carpinteria Herald

CONDITION: Good - Scratch from lower center up for 1 1/2 in.

PREVIOUS INSCRIPTION: CAPTION IN HERALD: "--Carpinteria's continuing growth is shown by this aerial photograph, looking east across the slough, taken November 20. Highway 101 is visible at left, foreground. More aerial shots----".

DESCRIPTION: This is an aerial view of the Carpinteria Valley with Rincon mountain in the background. The slough is in the foreground. The view is taken from about over Santa Claus.

NOTE: scanned 2/2/04

CAT. R.S. DeLand DATE Dec 10, 1981
TYPE SAME DATE



SUBJECT: CARPINTERIA - AERIAL VIEW; ROADS - LINDEN AT U.S. 101
HOMES - MISCELLANEOUS; CHURCHES - Faith Lutheran

OBJECT: ½ tone photograph TYPE: Original COLOR: B & W.

SIZE: 12.5 X 18.8 cm. (5 X 7 3/8 in)

DATE: Nov 20, 1981

SOURCE OF DATE: Carp. Herald 11-27-81 PG. E10

PHOTOGRAPHER: Craig Matthew, Brooks Inst. DONOR: Carpinteria Herald

CONDITION: Good

PREVIOUS INSCRIPTION: CAPTION: "A CLOSEUP VIEW of the Linden Avenue-Highway 101 intersection shows Carpinteria acreage ripe for development. Fove acres at lower left will soon be covered by 60 condominiums; one of the existing houses will be removed to make way---(Over)

DESCRIPTION: This is a view of the Linden Ave., Freeway overpass and it's environs. This also shows the Carpinteria Ave., intersection with Linden. A portion of Canalino school is seen at the far left. Ogan Road, parallel to the freeway runs to the upper right corner. Faith Lutheran Church, on Vallecitø Rd. is at upper center.

NOTE: .A IS the photo and .b is the caption.

Scanned 2/2/04

CAT. R.S. DeLand DATE Dec 10, 1981
TYPE SAME DATE



SUBJECT: CARPINTERIA - AERIAL VIEW; ROADS - LINDEN & U.S.101OBJECT: ½ ton photograph TYPE: Original COLOR: B & WSIZE: 12.9 X 19.2 cm. (5 X 7½ in)DATE: Nov 20, 1981SOURCE OF DATE: Cap[er]. Herald 11-27-81
PG 810PHOTOGRAPHER: Craig Matthewx, Brooks Int. DONOR: Carpinteria HeraldCONDITION: GoodPREVIOUS INSCRIPTION: CAPTION: "THIS VIEW cuts a wide swath through central Carpinteria, from the shore to the foothills. -- the Linden Avenue-Highway101 interchange at right center, including the site of the 60 future condominiums at the southwest corner---".DESCRIPTION: This is an Aerial view showing at lower left, the beach end of Linden Ave. It shows central Carpinteria from Almost Santa Monica to almost Casitas Pass Road. The hills and ranches in back are seen. CARP HERALD PG 810 11-27-81NOTE: .a is the photo and .b is the caption

PP 2/3/04

CAT. R.S. DeLand DATE
TYPE SAME DATE

Dec 10, 1981

SUBJECT: CARPINTERIA - AERIAL VIEW; ROADS - CASITAS PASS at
CARPINTERIA AVE. U.S.101

OBJECT: 1/2 tone photograph TYPE: Original COLOR: B & W.

SIZE: 12.6 X 19 cm. (5 X 7 1/2 in)

DATE: Nov. 20, 1981 SOURCE OF DATE: Carp Herald Nov 27, 1981
Page 10

PHOTOGRAPHER: Craig Matthew, Brooks Inst. DONOR: Carpinteria Herald

CONDITION: Good -



PREVIOUS INSCRIPTION: CAPTION: "THE BUSTLING INTERSECTIONS of Casitas Pass Road and Carpinteria Avenue and Highway 101 look like this from the air. At left is the Shepard Place complex, completed only a few years ago, including senior citizen apartments and shopping--".

DESCRIPTION: This shows the intersection of Casitas Pass Road and Carpinteria Avenue. The Junior High School is seen at the foot of Casitas Pass Rd., The Casitas Shopping center is at right of Casitas Pass Rd., and The Shepard Place shopping center and apts., are at the left. The freeway is behind them and Hales Lane and camelia st is behind that. At lower right is the Carpinteria Creek

NOTE: .a is the photo and .b is the caption.

PP 2/03/04

CAT. R.S. DeLand DATE Dec 10, 1981
TYPE SAME. DATE

SUBJECT: CARPINTERIA - AERIAL VIEW; SCHOOLS - CATE

OBJECT: ½ tone photograph TYPE: Original COLOR: B & W

SIZE: 12.7 X 19 cm. (5 X 7½ in)

DATE: Nov 20, 1981

SOURCE OF DATE: Carp. Herald Nov 27,
1981 page 11

PHOTOGRAPHER: Craig Matthew, Brooks Inst. DONOR: Carpinteria Herald

CONDITION: Good

PREVIOUS INSCRIPTION: CAPTION: "MORE AND MORE BUILDINGS have been added to Cate School since it was moved to Carpinteria long ago. Girls were first admitted there this fall, including several Carpinterians. The shadows of tall trees create a strange stringy effect---".

DESCRIPTION: This is an aerial view of Cate School. The buildings run NW to SE. The entrance road is at the far left. The Theater building is the large building at the right. Tennis courts are beside it.

NOTE: .a is picture & .b is caption.

PP 2/03/04

CAT. R.S. DeLand DATE Dec 11, 1981
TYPE SAME DATE



CARPINTERIA - AERIAL VIEW (Industrial District)0

CATALOG NO.:

81.42.9.a & .b*

SUBJECT: CARPINTERIA - AERIAL VIEW (INDUSTRIAL DISTRICT)
ROADS - U.S.101; MARK AVE; CINDY LANE ; Via Real; Rose Lane

OBJECT: ½ tone photograph TYPE: Original COLOR: B & W

SIZE: 12.5 X 19 cm. (4 7/8 X 7 1/2 in)

DATE: Nov 20, 1981

SOURCE OF DATE: Carp. Herald Nov 27,
1981 page 11

PHOTOGRAPHER: Craig Matthew, Brooks Inst. DONOR: Carpinteria Herald

CONDITION: Good

PREVIOUS INSCRIPTION: CAPTION: "CARPINTERIA INDUSTRIAL PARK has grown until now it looks like this. At right is Via Real paralleling the freeway, at 90 degrees to Mark Avenue. Its branches include Cindy Lane, forming an L-shape from top to bottom of photo, and Rose Lane---".

DESCRIPTION: This is an Aerial view of the Carpinteria Industrial District. There are approximately 25 buildings in view. This is at the East end of town. It includes Sambo's headquarters at far right, the PAF design building at the far end of Cindy, and Astro Research at bottom center.

NOTE: .a is photo & .b is caption.

pp 2/03/04

CAT. R.S. DeLand DATE 12-11-1981

TYPE SAME DATE



SUBJECT: CARPINTERIA - AERIAL; BUSINESS - HOTELS MOTELS (Motel 6, & Reef Motel)
ROADS - U.S.101; SANTA MONICA; VIA REAL; CARPINTERIA AVE.
BUSINESS - CARROWS RESTAURANT; Standard Oil Sta.; 7/11 Store

OBJECT: 1/2 tone photograph TYPE: Original COLOR: B & W

SIZE: 13 X 19.2 cm. (5 1/8 X 7 1/2 in)

DATE: Nov 20, 1981

SOURCE OF DATE: Carp. Herald Nov 27, 1981
Page 11

PHOTOGRAPHER: Craig Matthew, Brooks Inst. DONOR: Carpinteria Herald

CONDITION: Good

PREVIOUS INSCRIPTION: CAPTION: "MOTEL SIX has made a big impact at the corner of Santa Monica Road and Via Real. The edifice and its parking lot are near center of photo. To the left is the Reef Motel, and to the left of that, the side for a planned bowling alley."

DESCRIPTION: This an aerial view of the intersection of Santa Monica Road and Via Real. The Motel 6 is almost in the center of the picture. Carpinteria Ave., is at lower right. Carrows Restaurant is at upper right. A Mobile home park is between Carpinteria Av., and the freeway.

NOTE: .a is the photo & .b is the caption.

pp 2/03/04

CAT. R.S. DeLand DATE Dec 11, 1981
TYPE SAME DATE



SUBJECT: CARPINTERIA - AERIAL VIEW; BEACH, CARPINTERIA



OBJECT: Post Card TYPE: Original COLOR: Colored
P322759

SIZE: 10.6 X 15.2 cm. (4 1/8 X 6 in)

DATE: Circa 1981 SOURCE OF DATE: Lemon Packing House is gone

PHOTOGRAPHER: Don Ceppi DONOR: Jeanette Marie Annear
Distr. by Woodie Gillette, Solvang

CONDITION: Excellent

PREVIOUS INSCRIPTION: BACK: "CARPINTERIA CALIFORNIA Noted for its safe swimming beach and fine recreational area -----"

DESCRIPTION: This is an Aerial View of Carpinteria with Santa Claus, Summerland and Santa Barbara in the background.

NOTE: scanned 2/2/04

CAT. R.S. DeLand DATE July 24, 1982
TYPE Same DATE

CARPINTERIA - AERIAL VIEW (Serena)

CATALOG NO.: 83.18.1

SUBJECT: CARRPINTERIA ~~AERIAL~~ VIEW; SERENA ; PANORAMIC VIEW ;
BUSINESS - STRAWBERRY INN.

OBJECT: Photo loaned for TYPE: print COLOR: B & W.
copy

SIZE: ORIGINAL 22.2 X 23.9 cm. (8 3/4 X 9 5/8 in)
COPY 35 mm neg & 3R print.

DATE: After 1954 (Note ~~Free~~ SOURCE OF DATE: Freeway.
Freeway)

PHOTOGRAPHER: Unknown

DONOR: Jayne Callaway

CONDITION: Original Fair - bend down one side slight fade.
Copy - Excellent.

PREVIOUS INSCRIPTION: NONE.

DESCRIPTION: This is an Aerial View of the Serena portion of the Carpinteria Valley.
The polo fields are at center to right. The Freeway runs across the lower end.
The area of the Strawberry Inn is shown.

NOTE:

NEG LOC. 115 G

PP 2/3/04

CAT. R.S.DeLand DATE May 11, 1984
TYPE Same DATE

LOANED FOR
COPY ONLY



SUBJECT: CARPINTERIA = AERIAL VIEWS; BEACH - CARPINTERIA.OBJECT: Photograph TYPE: Original COLOR: B & WSIZE: ~~27.8 x 35.5 cm.~~ (11 x 14 in.)DATE: Aug 30, 1948 SOURCE OF DATE: On BackPHOTOGRAPHER: Pacific Air Industries DONOR: Patric J. Maloney, Esq.
Aerial Photograph 628 Glenwood Isle.CONDITION: FAIR - Tears and bends at some corners. Picture is clear and sharp
Alameda, CA 94501PREVIOUS INSCRIPTION: FRONT: "PACIFIC AIR INDUSTRIES / Photo". BACK: "#5886 /
IF PUBLISHED PLEASE CREDIT / Aerial Photography / PACIFIC AIR INDUSTRIES / 258
ALAMITOS AVE. PH 7-4220 / LONG BEACH 2, CALIF." "FOR CARPENTERIA CH OF COM (OVER)DESCRIPTION: This is a view of Carpinteria from over the water showing The beach
from Sandylend to just beyond Carpinteria Creek and from the beach to the top of
the mountainsNOTE:CAT. R.S. De Land DATE March 8, 1988
TYPE Same DATE

NEG 33

SUBJECT: CARPINTERIA - AERIAL VIEW: ROADS - ALL STREETS IN CENTER OF TOWN
 SCHOOLS - CARPINTERIA UNION GRAMMAR & HIGH SCHOOL.
OBJECT: PHOTOGRAPH TYPE: original COLOR: B & W

SIZE: 27 x 35.3 cm. (10 5/8 x 13 7/8 in.)

DATE: 1924

SOURCE OF DATE: See front of photo



NEG 34

PHOTOGRAPHER: Faulding's, Santa Barbara

DONOR: Patrick J. Maloney Esq.
628 Glenwood Isle.

CONDITION: FAIR - Picture broken through the center and tears through the edges.

PREVIOUS INSCRIPTION: FRONT: - "PART OF THE CARPINTERIA WATER CO. SYSTEM / PHOTOGRAPH TAKEN 1924". The Water Company lines are shown in black ink on the photo.

DESCRIPTION: This is an excellent aerial view of down town Carpinteria. It shows the area from below the railroad tracks to just below foothill and from the slough to just beyond Carpinteria Creek. The water company lines are shown on the photograph in black ink.

NOTE: See also 86.9.78 (a 4 x 5 negative is filed with that photo) and 87.62.36.

CAT. R.S. De Land
TYPE Same
DATE Mar 9, 1988
DATE

Neg. Loc. 123 G

84.18.5

CARPINTERIA - AERIAL VIEW

CATALOG NO.: 84.18.6

SUBJECT: CARPINTERIA - AERIAL VIEW; BEACH - CARPINTERIA;

OBJECT: Photograph TYPE: Original COLOR: B & W.

SIZE: 39.2 x 45.5 cm. (15 3/8 x 18 in.)

DATE: Aug 12, 1949 SOURCE OF DATE: On front of photo

PHOTOGRAPHER: Fairchild Aerial Survey DONOR: Patrick J. Maloney Esq.
628 Glenwood Isle

CONDITION: FAIR - All edges badly broken & several Alameda CA 94501
creases in photo.

PREVIOUS INSCRIPTION: FRONT: "8-12-49 14168". BACK: "Job # C-14168 Index # I-40 /
Scale 1" = 500' / Identification # 17595 / Date Flown 1949 / Fairchild Aerial
Survey Inc / 224 E. 11th St. / Los Angeles, Calif."

DESCRIPTION: This is an aerial survey of the Carpinteria Valley. It shows the beach
from entrance to Sandyland Slough to Carpinteria Creek and from the beach to just
beyond Foothill road. This is a very clear picture taken from a very high altitude.

NOTE: Photois filed with large size photographs. CAT. R.S. De Land DATE Mar 11, 1988
TYPE Same DATE

Neg. Loc. _____

NOT COPIED

PP 2/4/04

Carpinteria Valley Museum of History

84.18.6

CARPINTERIA - RINCON POINT (Aerial View)

CATALOG NO.:

85.1.1

(NEG 20)

SUBJECT: CARPINTERIA - RINCON POINT (Air view)
BEACH - CARPINTERIA & RINCON

OBJECT: Photograph TYPE: original COLOR: B & W

SIZE: 11 X 16.5 cm. (4 3/8 X 6 1/2 in.)

DATE: 1924 SOURCE OF DATE: See back of photo

PHOTOGRAPHER: Unknown DONOR: ?

CONDITION: Excellent

PREVIOUS INSCRIPTION: BACK: "1924 !". "Rincon Point".

DESCRIPTION: This is an aerial view of Rincon point and mountain



NOTE:

CAT. R.DeLand
TYPE Same

DATE Jan 3, 1985
DATE

Neg.Loc. 116B

PP 214104

Carpinteria Valley Museum of History

85.1.1

CARPINTERIA - PANORAMA (Aerial view)

85.2.1

For card with photograph see: "SUMMERLAND".

This is an aerial view of Summerland and the Carpinteria Valley looking East. The center of Summerland is in the foreground.

Robert S. DeLand April 16, 1985

Neg. Loc. 116 B

85.2.1

CARPINTERIA VALLEY AERIAL VIEW

CATALOG NO.: 86.9.1

SUBJECT: CARPINTERIA VALLEY AERIAL VIEW; PIERS;

Not copied on 35 mm

OBJECT: Negative & Contact TYPE: Original COLOR: B & W

SIZE: 9.5 X 12 cm. (4 x 5 in.)

DATE: Mar 13, 1959

SOURCE OF DATE: Olivas (on neg. envelope)

PHOTOGRAPHER: Olly Olivas

DONOR: Ollie Olivas

CONDITION: Excellent

PREVIOUS INSCRIPTION: None

DESCRIPTION: Aerial View of Bluff & Oil Co. Pier. Concha loma is at left. Mountains are in background.

NOTE:

CAT. R.S.DeLand DATE April 29, 1986

TYPE

DATE

Neg. Location. With Photo

PP 2104104

Carpinteria Valley Museum of History

CARPINTERIA VALLEY AERIAL VIEWSCATALOG NO.: 86.9.2 & .3SUBJECT: CARPINTERIA VALLEY AERIAL VIEWS; PIERS.

NOT COPIED ON

OBJECT: Negative & contact TYPE: Original COLOR: B & W
print.

35 mm.

SIZE: 9.5 X 12 cm (4 x 5 in.)DATE: Mar 13, 1959 SOURCE OF DATE: OlivasPHOTOGRAPHER: "Ollie" Olivas DONOR: OlivasCONDITION: ExcellentPREVIOUS INSCRIPTION: None

DESCRIPTION: These two photos are similar and are taken from a low altitude at the oil company pier with the mountains in the background. Photos are taken from over the ocean.

NOTE: CAT. R.S.DeLand DATE Ap 29, 1986
TYPE Same DATE

photos

Neg. Loc. Negs filed with Carpinteria Valley Museum of History

PP 215164

CARPINTERIA VALLEY AERIAL VIEW

CATALOG NO.: 86.9.5 thru .8 & .157

SUBJECT: CARPINTERIA VALLEY AERIAL VIEW; ROADS, CASITAS PASS & SHEPARD'S MESA

OBJECT: Neg & contact PrintTYPE: Original COLOR: B & W

NOT COPIED ON

3 3/4mm.

SIZE: 9.4 X 12 cm. (4 x 5 in.)

DATE: 1959, MAR 1,

SOURCE OF DATE: Neg envelope SEE OTHER PHOTOS

PHOTOGRAPHER: Olivas

DONOR: Olly Olivas

CONDITION: Excellent

PREVIOUS INSCRIPTION: This is an aerial view of orchards, farm houses & roads.

None

DESCRIPTION: These photos are views of Casitas Pass Rd. & intersection with Shepard's Mesa. Yule Lake is also shown.

NOTE: See also: 86.9.14

pp 6/1/04

CAT. R.S.DeLand DATE 4-30-86

TYPE Same DATE

86.9.5 thru .8 & .157

Neg. Loc. filed with photos Carpinteria Valley Museum of History

CARPINTERIA VALLEY AERIAL VIEW

CATALOG NO.: 86.9.9

SUBJECT: ~~CARPINTERIA~~ CARPINTERIA VALLEY AERIAL VIEWS; ROADS, U.S 101, CARPINTERIA AVE.,
SANTA YNEZ; SCHOOLS, ALISO.

NOT COPIED ON
35mm.

OBJECT: Photograph & Neg. TYPE: original COLOR: B & W.

SIZE: 9.4 x 12 cm. (4 x 5 in.)

DATE: Mar 1, 1959 SOURCE OF DATE: on neg.

PHOTOGRAPHER: Olivas, "Olly" Roberto DONOR: Olivas, Roberto

CONDITION: Excellent

PREVIOUS INSCRIPTION: "March 1, 1959"

DESCRIPTION: This shows part of the freeway with the Santa Ynez overpass ending at orchards at the ~~west~~ north end in left & right offramps. Aliso School is at south end of Santa Ynez. Carpinteria Ave is seen.

NOTE: See also 86.9.15.

pp6/1/04

CAT. R.S.DeLand DATE 4-30-86

TYPE Same DATE

86.9.9

Neg.Loc. With photos Carpinteria Valley Museum of History

CARPINTERIA VALLEY AERIAL VIEWS

CATALOG NO.: 86.9.10

SUBJECT: CARPINTERIA VALLEY AERIAL VIEW; ROADS, U.S.101, CASITAS PASS RD.,
STAR PINE RD., OGAN RD.

OBJECT: Neg & photo TYPE: Original COLOR: B & W

SIZE: 9.4 x 12 cm. (4 x 5 in.)

NOT COPIED ON 35 mm.

DATE: Mar 1, 1959 SOURCE OF DATE: on photo

PHOTOGRAPHER: Olivas, "Ollie" Roberto DONOR: Olivas, Roberto

CONDITION: Excellent

PREVIOUS INSCRIPTION: "MARCH 1, 1959".

DESCRIPTION: This shows Freeway with Casitas Pass Rd. crossing and north to Foothill

NOTE: See also 86.9.13 & .17.

PP 6/1/04

CAT. R.S. DeLand DATE 4-30-86
TYPE Same DATE

Neg. Loc. with photo Carpinteria Valley Museum of History

86.9.10

CARPINTERIA VALLEY AERIAL VIEW

CATALOG NO.: 86.9.11 & .12

SUBJECT: CARPINTERIA VALLEY AERIAL VIEW; ROADS, U.S.101, LINDEN AVE. OGAN RD., NIPOMO RD., VALLECITO RD. STAR PINE

OBJECT: Neg & Contact Print TYPE: Original COLOR: B & W

NOT COPIED ON
35 mm.

SIZE: 9.4 X 12 cm. (4 x 5 in.)

DATE: March 1, 1959

SOURCE OF DATE: on negative

PHOTOGRAPHER: Olivas, Roberto "Olly"

DONOR: Olivas, Roberto

CONDITION: Excellent

PREVIOUS INSCRIPTION: ^{None} These are views of intersection of Linden & the freeway. One looking West and the other East. 86.9.11 looking ~~K~~ East. Orchards and homes are in the ~~vic~~ vicinity.

DESCRIPTION: See above.

NOTE: See also 86.9.16

CAT. R.S.DeLand DATE May 1, 1986
TYPE Same DATE

Neg.Loc. Filed with photos

~~XXXXXX~~

PP 6/1/04

Carpinteria Valley Museum of History

86.9.11 & .12

SUBJECT: AERIAL VIE OF CARPINTERIA VALLEY; ROADS, U.S.101, CASITAS PASS RD.

VALLECITY RD., STAR PINE RD.

OBJECT: Negative & contact TYPE: Original COLOR: B & W
print.

SIZE: 9.4 x 12 cm. (4 x 5 in.)

DATE: March 1, 1959 SOURCE OF DATE: written on neg.

PHOTOGRAPHER: Olivas, Roberto "Oilly" DONOR:

CONDITION: Excellent

PREVIOUS INSCRIPTION: "MARCH 1, 1959".

DESCRIPTION: This a view looking East on U.S 101 freeway with the Casitas Pas Rd.
crossing in the upper 1/3 of the photo. Orchards are alongside the freeway. X

NOTE: See also 86.9.10 & .17.

CAT. R.S.DeLand DATE May 1, 1986
TYPE Same DATE

Neg.Loc. PP 6/1/04
Filed with photos

SUBJECT: CARPINTERIA VALLEY AERIAL VIEW; ROADS, CASITAS PASS RD.

OBJECT: Negative & contact TYPE: Original COLOR: B & W
print

NOT COPIED ON 35 mm.

SIZE: 9.4 x 12 cm. (4 x 5 in.)

DATE: March 1, 1959

SOURCE OF DATE: written on neg.

PHOTOGRAPHER: Olivas, Roberto "Oilly"

DONOR: Same

CONDITION: Excellent

PREVIOUS INSCRIPTION: ON NEG.: "MARCH 1, 1959".

DESCRIPTION: This is an aerial view looking South across Casitas Pass Rd. near it's intersection with Shepards Mesa Rd.. It shows Yule Lake in upper center.

NOTE: See also 86.9.5 thru .8 & .157

CAT. R.S.DeLand DATE May 1, 1986

TYPE Same

DATE

PP 4/1/04

CARPINTERIA VALLEY AERIAL VIEW

CATALOG NO.: 86.9.15

SUBJECT: CARPINTERIA VALLEY AERIAL VIEW; ROADS, U.S. 101, SANTA YNEZ ST., CARPINTERIA AVE.;
SCHOOLS, ALISO,

OBJECT: Negative & contact TYPE: Original COLOR: B & W
print.

SIZE: 9.4 x 12 cm. (4 x 5 in.)

NOT COPIED ON 35 mm.

DATE: March 1, 1959 SOURCE OF DATE: Written on Negative

PHOTOGRAPHER: Olivas, Roberto "Olly" DONOR: Olivas, Olly

CONDITION: Excellent

PREVIOUS INSCRIPTION: ON NEGATIVE: "MARCH 1, 1959".

DESCRIPTION: This is a view looking East along U.U. 101 Freeway. Santa Ynez overpass is
in center of photo, apparently under construction. Aliso school is at far right.
Seventh St. is at upper right.

NOTE: See also: 86.9.9

PP 6/1/04

CAT. R.S. DeLand DATE May 1, 1986
TYPE Same DATE

Neg. Loc. Filed with photographs

86.9.15

CARPINTERIA VALLEY AERIAL VIEW

CATALOG NO.: 86.9.16

ROADS,

SUBJECT: CARPINTERIA VALLEY AERIAL VIEW; /U.S. 101, LINDEN AVE., OGAN RD.,
NIPOMO, LINHERE.

OBJECT: Negative & Contact TYPE: Original COLOR: B & W
print.

NOT COPIED ON 35 mm.

SIZE: 9.4 x 12 cm. (4 x 5 in.)

DATE: March 1, 1959 SOURCE OF DATE: On Negative

PHOTOGRAPHER: Olivas, Roberto "Olly" DONOR: Olivas, Olly

CONDITION: Excellent

PREVIOUS INSCRIPTION: ON NEG.: "MARCH 1, 1959".

DESCRIPTION: This is a view looking North along Linden with the Freeway across the center of the picture. This shows the freeway intersection with homes in upper left Orchards are at other three corners of intersection.

NOTE: See also: 86.9.11 & .12

CAT.R.S.DeLand DATE May 1, 1986
TYPE Same DATE

Neg. Loc. filed with photographs

86.9.16

SUBJECT: CARPINTERIA VALLEY AERIAL VIEW; ROADS, U.S.101, CASITAS PASS RD.
CREEKS & STREAMS, CARPINTERIA CREEK.

OBJECT: Negative, contact TYPE: Original COLOR: B & W. NOT COPIED ON 35 mm
print,

SIZE: 9.4 x 12 cm. (4 x 5 in.)

DATE: March 1, 1959 SOURCE OF DATE: written on neg.

PHOTOGRAPHER: Olivas, Roberto "Olly" DONOR: Olivas, Olly

CONDITION: Excellent

PREVIOUS INSCRIPTION: ON NEGATIVE: "MARCH 1, 1959".

DESCRIPTION: This is an aerial view looking North on Casitas Pass Rd. at the intersection with the U.S. 101 Freeway. ORCHARDS are at all four corners of the intersection. Carpinteria Creek is in upper right corner.

NOTE: See also: 86.9.10 & .13

PP 6/2/04

CAT R.S.DeLand
TYPE Same

DATE May 1, 1986
DATE

Neg. Loc. Filed with photographs

Carpinteria Valley Museum of History

86.9.17

SUBJECT: CARPINTERIA VALLEY AERIAL VIEW; BEACH, CARPINTERIA; BEACH, STATEOBJECT: Negative & contact TYPE: Original COLOR: B & W
printNOT COPIED ON 35 mm.SIZE: 9.4 x 12 cm. (4 x 5 in.)DATE: March 1, 1958SOURCE OF DATE: Dates on other aerial views.PHOTOGRAPHER: Olivas, Roberto "Olly"DONOR: Olly OlivasCONDITION: ExcellentPREVIOUS INSCRIPTION: NoneDESCRIPTION: View of State beach just East of the Carpinteria Creek entrance to Ocean
and of the Cerca Del Mar.NOTE: See also 86.9.31CAT. R.S.DeLand DATE May 9, 1986
TYPE Same DATE

CARPINTERIA VALLEY AERIAL VIEW

CATALOG NO.: 86.9.29

SUBJECT: CARPINTERIA VALLEY AERIAL VIEW; BEACH, STATE; CERCA DEL MAR; PIERS, CERCA DEL MAR; CREEKS & STREAMS, CARPINTERIA CREEK;

OBJECT: Negative & contact TYPE: Original COLOR: B & W NOT COPIED ON 35 mm.
pr:int

SIZE: 9.4 x 12 cm. (4 x 5 in.)

DATE: March 1, 1958 SOURCE OF DATE: From other aerial views

PHOTOGRAPHER: Olivas, Roberto "Olly" DONOR: Olly Olivas

CONDITION: Excellent

PREVIOUS INSCRIPTION: none

DESCRIPTION: This is a view of Entrance of carpinteria creek into the ocean. View taken at low altitude over ocean looking north with Cerca del Mar in righ foreground. The pier is seen only at it's beginning on the beach. The city sewage plant is seen at left center.

NOTE: See also 86.9.34, .35 & .37

CAT R.S.DeLand DATE May 9, 1986
TYPE Same DATE

Neg. Loc. With Photograph

86.9.29

Carpinteria Valley Museum of History

CARPINTERIA VALLEY AERIAL VIEW

CATALOG NO.: 86.9.30

SUBJECT: CARPINTERIA VALLEY AERIAL VIEW; CARP. VALLEY BLUFFS; BEACH, CARPINTERIA

OBJECT: Negative & photograph TYPE: Original COLOR: B & W

NOT COPIED ON 35 mm.

SIZE: 9.4 x 12 cm. (4 x 5 in.)

DATE: March 1, 1958

SOURCE OF DATE: on other aerial views

PHOTOGRAPHER: Olivas, Roberto "Olly"

DONOR: Olly Olivas

CONDITION: Excellent

PREVIOUS INSCRIPTION: None

DESCRIPTION: This is a view from the ocean looking north west across Carpinteria Valley from the bluffs. This area is between the Rincon and the State Beach. A road runs diagonally down the face of the bluffs from center to lower right. Mountains are in the background.

NOTE: See also 86.9.39 & .41

CAT. R.S.DeLand DATE May 9, 1986
TYPE Same DATE

Neg. Loc. filed with photos.

86.9.30

Carpinteria Valley Museum of History

CARPINTERIA VALLEY AERIAL VIEW

CATALOG NO.: ~~XXXXXX~~ 86.9.31

SUBJECT: CARPINTERIA VALLEY AERIAL VIEW; BEACH, CARPINTERIA; PIERS, CERCA del MAR;
ROADS: LINDEN AVE.; CREEKS & STREAMS: CARPINTERIA CREEK.

OBJECT: Negative & contact TYPE: Original COLOR: B & W
print.

SIZE: 9.4 x 12 cm. (4 x 5 in.)

DATE: March 1, 1958 SOURCE OF DATE: Date of other aerial views by 0.0.

PHOTOGRAPHER: Olivas, Roberto "Olly" DONOR: Olly Olivas

CONDITION: Excellent

PREVIOUS INSCRIPTION: None

DESCRIPTION: This is a view from over the ocean looking East. It shows Carpinteria beach from about Holly St. to Rincon Point. Carpinteria Creek & Cerca del Mar Pier are at right center. Linden ave is seen from the beach to about eighth st. The State Beach is in foreground. Mountains in background

NOTE: See also 86.9.32

CAT. R.S. DeLand DATE May 9, 1986
TYPE Same DATE

Neg. Loc. Filed with Photos

86.9.31

Carpinteria Valley Museum of History

CARPINTERIA VALLEY AERIAL VIEW

CATALOG NO.: 86.9.32

SUBJECT: CARPINTERIA VALLEY AERIAL VIEW; BEACH, CARPINTERIA; PIERS, CERCA delMAR;
CAMPING, STATE BEACH.

OBJECT: Negative & contact TYPE: Original COLOR: B & W
print

NOT COPIED ON 35 mm FILM

SIZE: 9(4x12)cm. (4 x 5 in.)

DATE: March 1, 1958

SOURCE OF DATE: See similar negs same date

PHOTOGRAPHER: Olivas, Roberto "Olly"

DONOR: Olly Olivas

CONDITION: Excellent

PREVIOUS INSCRIPTION: None

DESCRIPTION: This is a view from over the ocean toward Rincon Hill. The beach with the ~~XXXX~~
Carpinteria Creek entrance to the Ocean and the Cerca del Mar Pier are seen. This is the
early State Beach.

NOTE:

CAT. R.S.DeLand
TYPE

DATE May 12 1986
DATE

NEG. LOC FILED WITH PHOTOS

86.9.32

CARPINTERIA VALLEY AERIAL VIEW

CATALOG NO.: 86.9.33

SUBJECT: CARPINTERIA VALLEY AERIAL VIEW; CERCA del MAR; PIERS, CERCA del MAR;
CAMPING, STATE BEACH; ROADS: CALLE OCHO. HOMES: JOHNSON, GEORGE & SADIE

OBJECT: Negative & contact TYPE: Original COLOR: B & W
print

SIZE: 9.4 x 12 cm. (4 x 5 in.)

DATE: ~~March 1, 1958~~ ¹⁹⁶²⁻⁶⁵ SOURCE OF DATE: *SADIE H. JOHNSON*
~~See other aerial views with date.~~

PHOTOGRAPHER: Olivas, Roberto "Olly" DONOR: Olly Olivas

CONDITION: Excellent

PREVIOUS INSCRIPTION: None

DESCRIPTION: This is a view from the ocean looking North over the Concha Loma Tract. Calle Ocho is near the center of the picture & runs North. The house closest to the beach and at the far right is the home rented by the George Johnsons at the time this picture was taken. All of the houses toward the Ocean from the ry. Tracks were removed to make way for the state beach.

NOTE: See 86.9.38 for continuation Eastward. CATR. S.DeLand DATE May 9, 1986
TYPE Same DATE

Neg. Loc. Filed with photos

86.9.33

CARPINTERIA VALLEY AERIAL VIEWCATALOG NO.: 86.9.34

SUBJECT: CARPINTERIA VALLEY AERIAL VIEW; CREEKS & STREAMS: CARPINTERIA CREEK;;
CAMPING, BEACH.

OBJECT: Negative & contact TYPE: Original COLOR: B & W NOT COPIED ON 35 mm.
print

SIZE: 9.4 x 12 cm. (4 x 5 in.)

DATE: March 1, 1958 SOURCE OF DATE: See date on other aerial view negs.

PHOTOGRAPHER: Olivas, Roberto "Olly" DONOR: Olly Olivas

CONDITION: Excellent

PREVIOUS INSCRIPTION: None

DESCRIPTION: This is a low altitude view of the entrance of Carpinteria Creek to the ocean. It is in the lower right side of picture. Cars camped at the state beach are in foreground. The railroad crosses the photo just below the center. Mountains are in the background.

NOTE: See also 86.9.35 & .37

CAT. R.S.DeLand DATE May 8, 1986
TYPE Same DATE

Neg. Loc. with photos

86.9.34

CARPINTERIA VALLEY AERIAL VIEW

CATALOG NO.: 86.9.35

SUBJECT: CARPINTERIA VALLEY AERIAL VIEW; CREEKS & STREAMS: CARPINTERIA CREEK:

ROADS: CONCHA LOMA & CALLE ARENA.

OBJECT: Negative & Contact TYPE: Original COLOR: B & W
Print

SIZE: 9.4 x 12 cm. (4 x 5 in.)

NOT COPIED ON 35 mm

DATE: March 1, 1958

SOURCE OF DATE: See date on other negs

PHOTOGRAPHER: Olivas, Roberto "Olly"

DONOR: Olivas, Olly

CONDITION: ~~None~~ Excellent

PREVIOUS INSCRIPTION: None

DESCRIPTION: This is a view from over the Ocean North across Carpinteria Valley with Concha Loma Tract in the center foreground. Carpinteria Creek is from far left diagonally across the photo towards upper right.

NOTE: See also 86.9.34 & 37

CAT. R.S.DeLand
TYPE

DATE May 8, 1986
DATE

Neg-See. Filed with photographs

86.9.35

Carpinteria Valley Museum of History

CARPINTERIA VALLEY AERIAL VIEW

CATALOG NO.: 86.9.36

SUBJECT: CARPINTERIA VALLEY AERIAL VIEW; TRANSPORTATION : RAILROAD.

OBJECT: Negative 7 contact ~~type~~ Original COLOR: B & W. NOT COPIED ON 35 mm.

SIZE: 9.4 x 12. cm. (4 x 5 in.)

DATE: March 1, 1958 SOURCE OF DATE: See date on other aerial negs.

PHOTOGRAPHER: Olivas, roberto "Olly" DONOR: Olly Olivas

CONDITION: Excellent

PREVIOUS INSCRIPTION: None

DESCRIPTION: This a view looking West toward Santa Barbara from the bluffs. Concha Loma Tract is in ~~left~~ right center

NOTE: CAT. R.S.DeLand DATE May 8, 1986
TYPE Same DATE

Neg. Loc. With photos

Carpinteria Valley Museum of History

86.9.36

CARPINTERIA VALLEY AERIAL VIEW

CATALOG NO.: 86.9.37

SUBJECT: CARPINTERIA VALLEY AERIAL VIEW; CREEKS & STREAMS: CARPINTERIA CREEK; CAMPING,
STATE BEACH.

OBJECT: Negative & contact TYPE: Original COLOR: B & W
print

SIZE: 9.4 x 12 cm. (4 x 5 in.)

DATE: March 1, 1958 SOURCE OF DATE: Date on other similar negs.

PHOTOGRAPHER: Olivaş, Roberto "Olly" DONOR: Olly Olivas

CONDITION: Excellent

PREVIOUS INSCRIPTION: None

DESCRIPTION: This is a close up view of the entrance of the Carpinteria Creek into the
ocean. View from ocean looking North. State beach camp is at lower left.

NOTE: See also 86.9.34 & .35

CAT. R.S.DeLand DATE May 8, 1986
TYPE Same DATE

Neg. Loc. ;with photos

86.9.37

CARPINTERIA VALLEY AERIAL VIEW

CATALOG NO.: 86.9.38

SUBJECT: CARPINTERIA VALLEY AERIAL VIEW; BEACH, CARPINTERIA; ROADS: ARBOL VERDE,
CALLE OCHO, CALLE DIA, CALLE ARENA!

OBJECT: Negative & contact TYPE: Original COLOR: B & W
print

NOT COPIED ON 35 mm.

SIZE: 9.4 x 12 cm. (4 x 5 in.)

DATE: March 1, 1958

SOURCE OF DATE: See date on other negs.

PHOTOGRAPHER: Olivas, roberto "Olly"

DONOR: Olly Olivas

CONDITION: Excellent

PREVIOUS INSCRIPTION: None

DESCRIPTION: This is a view of the Concha Loma Tract from over the ocean and is the next view East of 86.9.37. Arbol Verde is at far right of photo Calle Ocho is at far left. The Railroad tracks run through the center of photo from left to right.

NOTE: See 86.9.37

CAT. R.S.DeLand DATE May 12, 1986
TYPE Same DATE

CARPINTERIA VALLEY AERIAL VIEW

CATALOG NO.: 86.9.39

SUBJECT: CARPINTERIA VALLEY AERIAL VIEW; BEACH, CARPINTERIA; ROADS: ARBOL VERDE
BUSINESS: STANDARD OIL PLANT;

OBJECT: Negative & contact TYPE: Original COLOR: B & W
print.

NOT COPIED ON 35 mm film

SIZE: 9.4 x 12 cm. (4 x 5 in.)

DATE: March 1, 1958

SOURCE OF DATE: Same date on other negatives

PHOTOGRAPHER: Olivas, roberto "Olly"

DONOR: Olly Olivas

CONDITION: Excellent

PREVIOUS INSCRIPTION: None

DESCRIPTION: This is a photo from over the ocean looking North and is the next section East of 86.9.38. It shows some of Concha Loma Tract, Arbol Verde St. and a portion of the Standard Oil Co. Property. Mountains are in the background.

NOTE: See also 86.9.38. & .41

CAT. R.S. DeLand DATE May 12, 1986
TYPE Same DATE

Neg. Loc. filed with photos

Carpinteria Valley Museum of History

86.9.39

CARPINTERIA VALLEY AERIAL VIEW

CATALOG NO.: 86.9.40

SUBJECT: CARPINTERIA VALLEY AERIAL VIEW; ROADS: CONCHA LOMA; BEACH, CARPINTERIA.

OBJECT: Negative & contact TYPE: Original COLOR: B & W.
print

NOT COPIED ON 35 mm FILM

SIZE: 9.4 x 12 cm. (4 x 5 in.)

DATE: March 1, 1958

SOURCE OF DATE: See date on similar negatives

PHOTOGRAPHER: Olivas, Roberto "Olly"

DONOR: Olly Olivas

CONDITION: Excellent

PREVIOUS INSCRIPTION: None

DESCRIPTION: This is a view from over the ocean looking North. It is a detail from 86.9.35. Concha Loma street and tract are shown,

NOTE: See also 86.9.35

CAT. R.S. DeLand DATE May 12, 1986
TYPE Same DATE

Neg. Loc. Filed with photos.

86.9.40

Carpinteria Valley Museum of History

CARPINTERIA VALLEY AERIAL VIEW

CATALOG NO.: 86.9.41

SUBJECT: CARPINTERIA VALLEY AERIAL VIEW; BEACH, CARPINTERIA; BUSINESS, STANDARD OIL PLANT.
ROADS: DUMP ROAD.

OBJECT: Negative & Contact TYPE: Original COLOR: B & W
print

NOT COPIED ON 35 mm FILM

SIZE: 9.4 x 12 cm. (4 x 5 in.)

DATE: March 1, 1958

SOURCE OF DATE: See date on similar negs.

PHOTOGRAPHER: Olivas, roberto "Olly"

DONOR: Olly Olivas

CONDITION: Excellent

PREVIOUS INSCRIPTION: None

DESCRIPTION: This is a view from the Ocean looking North towards the mountains. It is the next section East of 86.9.39. It shows the bluffs and the Standard Oil Co. Property behind them. Dump Road crosses the railroad tracks at the left center of picture.

NOTE: See also 86.9.39

CAT. R.S.DeLand

DATE May 12, 1986

TYPE Same

DATE

Neg. Loc. filed with photos

86.9.41

CARPINTERIA - AERIAL VIEW

CATALOG NO.: 86.9.47

SUBJECT: CARPINTERIA - AERIAL VIEW

NOT COPIED ON 35 mm FILM

OBJECT: Negative & contact TYPE: Original COLOR: B & W
print

SIZE: 9.4 x 12 cm. (4 x 5 in.)

DATE: Unknown (before ~~1958~~ SOURCE OF DATE: "Oldtime negatives" per Olly Olivas
1958).

PHOTOGRAPHER: Roberto "Olly" Olivas

DONOR: Olly Olivas

CONDITION: Excellent

PREVIOUS INSCRIPTION: None

DESCRIPTION: This is an aerial view of orchards with lines of trees. Location is
unknown

NOTE:

CAT. R.S.DeLand DATE May 23, 1986
TYPE Same DATE

Neg. Loc. with photos

86.9.47

Carpinteria Valley Museum of History

SUBJECT: CARPINTERIA VALLEY - AERIAL VIEW; CARPINTERIA SLOUGH;

OBJECT: Negative & contact TYPE: Original COLOR: B & W
print

NOT COPIED ON 35 mm FILM

SIZE: 9.4 x 12 cm. (4 x 5 in.)

DATE: ~~5-24-1960~~ ~~March 1, 1960~~ SOURCE OF DATE: See ^{negative envelope} ~~other photos taken at the same time~~
May 24, 1960

PHOTOGRAPHER: Roberto "Olly" Olivas DONOR: Olly Olivas

CONDITION: Excellent

PREVIOUS INSCRIPTION: / ^{NONE} This is a view taken from out over the ocean looking North across Sandyland with the slough and mountains are in the background.

DESCRIPTION: See above

NOTE: CAT. R.S.DeLand DATE May 28, 1986
TYPE Same DATE

NEG. LOC. Filed with photograph

86.9.73

Carpinteria Valley Museum of History

PP 8/2/04

SUBJECT: Carpinteria Valley - AERIAL VIEW; ROADS - CASITAS PASS RD., LINDEN AVE.
PIERS - CERCA del MAR. CARPINTERIA - CREEKS & STREAMS (Carpinteria Creek)
OBJECT: Negative & contact TYPE: Original COLOR: B & W ROADS - U.S. 101 freeway
print
SIZE: 9.4 x 12 cm. (4 x 5 in.) NOT COPIED ON 35 mm. FILM

DATE: May 24, 1960 SOURCE OF DATE: Date on Neg envelope

PHOTOGRAPHER: Roberto "Olly" Olivas DONOR: Olly Olivas

CONDITION: Excellent

PREVIOUS INSCRIPTION: ON NEGATIVE ENVELOPE: "Aerials May 24, 1960 STATE PARK ATKINSON-
STANDARD OLLY OLIVAS".

DESCRIPTION: This is an excellent view of Carpinteria. It is taken from over the ocean looking North West with Concha Loma in the foreground. Cerca del Mar pier in the foreground with the carpinteria Creek beside it. The Freeway goes from upper left to lower right.

NOTE: CAT. R,S,DeLand DATE May 28, 1986
TYPE Same DATE

NEG. LOC. With photos

Carpinteria Valley Museum of History

86.9.74

PP8/2/04

CARPINTERIA VALLEY - AERIAL VIEW

CATALOG NO.: 86.9.75, .76 & .77

SUBJECT: CARPINTERIA VALLEY - AERIAL VIEW; PIERS - OIL CO. BEACH - State Park

OBJECT: Negative & contact TYPE: Original COLOR: B & W
print

SIZE: 9.4 x 12 cm. (4 x 5 in.)

DATE: May 24, 1960 SOURCE OF DATE: On Neg Envelope

PHOTOGRAPHER: Roberto "Olly" Olivas DONOR: Olly Olivas

CONDITION: Excellent

PREVIOUS INSCRIPTION: ON NEGATIVE ENVELOPE: "ARIALS MAY 24, 1960 state park
atkinson-standard OLLY OLIVAS".

DESCRIPTION: These are three views of the bluffs around the oil Co. pier .75 and .77 are
looking East and .76 is looking West

NOTE: CAT. R.S.DeLand DATE May 28, 1986
TYPE Same DATE

NEG. LOC. with photos

86.9.75, .76 & .77

PP 8/2/04

CARPINTERIA - AERIAL VIEW

CATALOG NO.: 86.9.78^A thru .81

SUBJECT: CARPINTERIA - AERIAL VIEW; ROADS - US 101; TRANSPORTATION - RAILROADS:
BUSINESS - STANDARD OIL CO. DISTRIBUTING PLANT; HOMES - HIGGINS, P.C.

OBJECT: Negative & contact TYPE: Original COLOR: B & W
print.

SIZE: 9.4 x 12 cm (4 x 5 in.)

NOT COPIED ON 35 MM
FILM

DATE: May 24, 1960

SOURCE OF DATE: Similar to others of same date.

PHOTOGRAPHER: Roberto Olivas "Olly"

DONOR: Olly Olivas

CONDITION: Excellent

PREVIOUS INSCRIPTION: ~~ON NEGATIVE~~ ON NEGATIVE ENVELOPE: "STANDARD OIL DIST PLANT & BRISTOL MEYERS
PROP." "RETOUCHED: BY OLLY OLIVAS".

DESCRIPTION: This shows four tanks on the Standard Oil Co. Property. The Higgins house is at the other end of the property. The railroad runs between the property and the ocean. The Bristol Meyers Property is East of the Standard oil property, divided by Dump Road. The Freeway runs North of the Property and the railroad is south of it. Concha Loma area is at the West.

NOTE:

CAT. R.S.DeLand DATE July 29, 1986
TYPE Same DATE

PHOTOS

Neg. Loc. FILED WITH ~~NEG.~~

Carpinteria Valley Museum of History

86.9.78 thru .81

SUBJECT: CARPINTERIA - AERIAL VIEW; ROADS ~~BY~~ U.S. 101; ~~R~~CARPINTERIA - PANORAMA.

OBJECT: Negative & Contact TYPE: Original COLOR: B & W.
print

SIZE: 9.4 X 12 cm. (4 x 5 in.)

DATE: May 24, 1960 SOURCE OF DATE: Similar to others of same date.

PHOTOGRAPHER: Roberto "Olly" Olivas DONOR: Olly Olivas

CONDITION: Good - Neg too dark.

PREVIOUS INSCRIPTION: ON NEG. ENVELOPE: "STANDARD OIL DIST PLANT & BRISTOL MEYERS PROP".
" RETOUCED BY: OLLY OLIVAS".

DESCRIPTION: This shows the property East of the Bristol Mayers Property. It may be part of the B. M. Prop. The ocean is in the foreground and the mountains in the background

NOTE:

CAT. R.S.DeLand DATE July 29, 1986
TYPE Same DATE

Neg. Loc. Filed with ~~negative~~ Photos.

86.9.82

CARPINTERIA - AERIAL VIEW

CATALOG NO.: 1986.9.83

SUBJECT: CARPINTERIA - AERIAL VIEW; CARPINTERIA - CREEKS & STREAMS (Carpinteria Cr.);
carpinteria CITY - SEWAGE PLANT.

OBJECT: Negative & contact TYPE: Original COLOR: B & W
print.

not copied on
35 MM film

SIZE: 9.5 x 12 cm. (4 x 5 in.)

DATE: Mar 13, 1959 SOURCE OF DATE: On Neg envelope

PHOTOGRAPHER: Roberto "Olly" Olivas DONOR: Olly Olivas

CONDITION: Excellent

PREVIOUS INSCRIPTION: ON ENVELOPE: "MARCH 13 1959".

DESCRIPTION: View of Carpinteria Creek just before it exits into the ocean. The park auto and the railroad bridges are seen in the foreground. An auto parking lot is at lower right. The city sewer plant is at left center. The hills are in the background.

NOTE:

CAT. R.S. DeLand DATE Aug 25, 1986
TYPE Same DATE

Neg filed with photos.

PP 8/5/04

Carpinteria Valley Museum of History

86.9.83

CARPINTERIA - AERIAL VIEW

CATALOG NO.:

86.9.84

SUBJECT: CARPINTERIA -- AERIAL VIEW; BEACH - RINCON POINT; CARPINTERIA - BLUFFS
ROADS - US 101

OBJECT: Negative & Contact TYPE: Original COLOR: B & W
print

NOT COPIED ON
35 mm Film

SIZE: 9.5 x 12 cm. (4 x 5 in.)

DATE: March 13, 1959 SOURCE OF DATE: On negative envelope

PHOTOGRAPHER: Roberto "Olly" Olivas DONOR: Olly Olivas

CONDITION: Excellent

PREVIOUS INSCRIPTION: ON NEG. ENVELOPE: "MARCH 13 1959"

DESCRIPTION: This is an aerial view looking East from over the beach toward Rincon Hill. Coast Highway (US 101) is at center left with Rincon Hill is in center background. Standard Oil Plant ~~is~~ seems to be at lower left.

NOTE:

CAT. R.S. DeLand DATE Aug 28, 1986
TYPE Same DATE

Neg.Loc. Filed with photographs

PP 8/5/04

Carpinteria Valley Museum of History

86.9.84

CARPINTERIA - AERIAL VIEW

CATALOG NO.: 969:85

SUBJECT: CARPINTERIA - AERIAL VIEW; SANDYLAND!; CARPINTERIA - SLOUGH

OBJECT: Neg & contact print TYPE: Original COLOR: B & W NOT COPIED ON 35 mm FILM

SIZE: 9.5 X ¹²/₅ cm. (4 x 5 in)

DATE: Mar 13, 1959 SOURCE OF DATE: On Neg Envelope

PHOTOGRAPHER: Roberto "Olly" Olivas DONOR: Olly Olivas

CONDITION: Excellent

PREVIOUS INSCRIPTION: ON NEGATIVE ENVELOPE: "MARCH 13 1959".

DESCRIPTION: This shows the slough with the homes along sandyland. Two roads are seen through the slough from ~~the~~ Carpinteria Ave to the beach front.

NOTE: CAT. R.S.DeLand DATE Sept 4, 1986
TYPE Same DATE

Neg Loc: Neg filed with photograph.

1986.9.85

PPS/5/04 Carpinteria Valley Museum of History

CARPINTERIA - AERIAL VIEW

CATALOG NO.: 1986.9.86

SUBJECT: CARPINTERIA - AERIAL VIEW; CARPINTERIA-SLOUGH; ROADS - CARPINTERIA AVE.

OBJECT: Neg & contact Print TYPE: Original COLOR: B & W NOT COPIED ON 35 MM.

SIZE: 9.5 x 12 cm. (4 x 5 in.)

DATE: Mar ;3. 1959 SOURCE OF DATE: Date on neg. envelope

PHOTOGRAPHER: Roberto (Olly) Olivas DONOR: Olly Olivas

CONDITION: Excellent

PREVIOUS INSCRIPTION: ON NEGATIVE ENVELOPE: "MARCH 13 1959"

DESCRIPTION: This is an aerial view of the Carpinteria slough (Marsh at present owned by Univ Cal.) Sandylend is in foreground with exat from marsh to sea at lower center. Carpinteria Ave runs across the middle of photo. Mountains are in the background. This photo shows most of the beach from Carpinteria to Santa Claus.

NOTE: CAT. R.S. DeLand DATE Sept 24, 1986

TYPE Same DATE

Neg. Loc. Filed with photos.

86.9.86

pp 8/5/04

CARPINTERIA - AERIAL VIEW

CATALOG NO.: 1986.9.87

SUBJECT: CARPINTERIA - AERIAL VIEW; TRANSPORTATION - RAILROADS; ROADS - LINDEN AV.;
CARPINTERIA - CREEKS & STREAMS (Carpinteria Creek); BEACH - STATE.

OBJECT: Neg & contact print TYPE: Original COLOR: B & W

SIZE: 9.5 x 12 cm. (4 x 5 in.)

DATE: Mar 13, 1959 SOURCE OF DATE: Date on Negative envelope

PHOTOGRAPHER: Roberto "Olly" Olivas DONOR: Olly Olivas

CONDITION: Excellent

PREVIOUS INSCRIPTION: ON NEGATIVE ENVELOPE: "MARCH 13 1959".

DESCRIPTION: This is an aerial view of Carpinteria with Carpinteria Creek entrance to the ocean and state beach at bottom of photo. Linden starts at lower left and runs to center and then vertically to the mountains which are in the background.

NOTE: CAT. R.S. DeLand DATE 9-24-86
TYPE Same DATE

Neg.Loc.: Filed with photos

86.9.87

PP Carpinteria Valley Museum of History
315104

SUBJECT: CARPINTERIA - AERIAL VIEW; TRANSPORTATION TRAINS; ROADS - LINDEN AVE
HOMES - CANALINO TRACT; ROADS - U.S. 101.

OBJECT: Neg & contact print TYPE: Original COLOR: B & W

NOT COPIED ON 35 MM
FILM

SIZE: 9.5 x 12 cm. (4 x 5 in.)

DATE: March 13, 1959 SOURCE OF DATE: On neg. envelope

PHOTOGRAPHER: Roberto "Olly" Olivas DONOR: Olly Olivas

CONDITION: /Excellent

PREVIOUS INSCRIPTION: ON NEGATIVE ENVELOPE: "MARCH 13 1959".

DESCRIPTION: This an Aerial View of Carpinteria. Linden Ave is at lower right corner. The slough is at lower left. A train is on the train tracks whcih run across the photo just below the middle of view. The canalino tract of homes is seen just above the Freeway. The Santa Ynez bridge is seen crossing the freeway.

NOTE: CATER.S. DeLand DATE 9-24-86
TYPERS.S. DeLand DATE 9-24-86

NEG.LOC.: Filed with photographs

86.9.88

Carpinteria Valley Museum of History

CARPINTERIA - AERIAL VIEW

CATALOG NO.: 1986.9.89 & 90

SUBJECT: HOMES - CONCHA LOMA; CARPINTERIA - AERIAL VIEW; ROADS - ARBOL VERDE,
CONCHA LOMA; CALLE JON & CALLE DIA.

OBJECT: Neg & contact print TYPE: Original COLOR: B & W

NOT COPIED ON 35 mm
FILM

SIZE: 9.5 x 12 cm (4 x 5 in.)

DATE: March 13, 1959 SOURCE OF DATE: On negative envelope

PHOTOGRAPHER: Roberto "Olly" Olivas DONOR: Olly Olivas

CONDITION: Excellent

PREVIOUS INSCRIPTION: ON NEGATIVE ENVELOPE: "MARCH 13 1959".

DESCRIPTION: These are two aerial photos of Carpinteria from over the ocean with the Concha Loma subdivision in the foreground. The center of Carpinteria is at far left and the mountains are in the background.

NOTE:

CAT. R. DeLand
TYPE Same

DATE Sept 25, 1986
DATE

Neg. Loc.: filed with photographs

86.9.89 & 90

PP 8/10/4

Carpinteria Valley Museum of History

CARPINTERIA - AERIAL VIEW

CATALOG NO.: 86.9.92

SUBJECT: CARPINTERIA - AERIAL VIEW; PIERS - STD. OIL CO. PIER (Carp); BUSINESS -
STANDARD OIL CO. FACILITY; HOMES - CONCHA LOMA; ROADS - U.S. 101 & DUMP ROAD.

OBJECT: Neg & contact print TYPE: Original COLOR: B & W

NOT COPIED ON 35 mm FILM

SIZE: 9.5 x 12 cm. (4 x 5 in.)

DATE: March 13, 1959

SOURCE OF DATE: On negative envelope

PHOTOGRAPHER: Roberto (Olly) Olivas

DONOR: Olly Olivas

CONDITION: Excellent Light streak at bottom.

PREVIOUS INSCRIPTION: ON NEGATIVE ENVELOPE: "MARCH 13 1959".

DESCRIPTION: This is an aerial view of Carpinteria from out over the ocean. It shows the Standard oil pier at lower right corner with Standard oil facility at center and the Concha Loma tract at far left. The Freeway runs along the middle to upper left of photo.

NOTE:

CAT. R.S.DeLand DATE 9-25-86
TYPE Same DATE

NEG. LOC.: Filed with photographs

86.9.92

pp 8/9/04 Carpinteria Valley Museum of History

SUBJECT: CARPINTERIA - AERIAL VIEW; ROADS - LINDEN AVE.; U.S 101; TRANSPORTATION - RAILROADS; BEACH - CARPINTERIA

OBJECT: Neg & contact print TYPE: Original COLOR: B & W

SIZE: 2.5 X 12 mm. (4 x 5 in.)

DATE: Mar 13, 1959

SOURCE OF DATE: On Negative envelope

PHOTOGRAPHER: Roberto (Olly) Olivas

DONOR: Olly Olivas

CONDITION: Excellent

PREVIOUS INSCRIPTION: ON NEGATIVE ENVELOPE: "MARCH 13 1959".

DESCRIPTION: This an aerial view of the center part of Carpinteria from over the ocean. The beach runs across the lower part of photo. The freeway just above the center with ~~Kinda~~ Linden running from bottom to top in middle of view. Mountains are in the background.

NOTE:

CAT. R.S. DeLand DATE Sept 29, 1986
TYPE Same DATE

NEG. LOC.: Filed with photographs

86.9.93

PP 8/9/04 Carpinteria Valley Museum of History

CARPINTERIA - AERIAL VIEW

CATALOG NO.: 86.9.95

SUBJECT: CARPINTERIA - AERIAL VIEW; SCHOOLS - JR. HIGH SCHOOL; ROADS - CARPINTERIA AVE., PALM AVE., WALNUT; CARPINTERIA CITY - SANITARY DISTRICT; HOMES - Shepard.

OBJECT: Neg & contact print TYPE: Original COLOR: B & W

SIZE: 9.5 x 12 cm. (4 x 5 in.)

NOT COPIED ON 35 mm.
FILM.

DATE: March 13, 1959 SOURCE OF DATE: On negative envelope

PHOTOGRAPHER: Roberto "Olly" Olivas DONOR:

CONDITION: Excellent

PREVIOUS INSCRIPTION: ON NEGATIVE ENVELOPE: "MARCH 13 1959".

DESCRIPTION: This is an aerial view of Carpinteria with the Jr. High School in the center of the picture. The view is from the beach to between Carpinteria Ave and the freeway. and from Carpinteria Creek to Walnut Ave. The railroad runs across the top of the picture. The shepard home and grove is in the foreground, across Carpinteria Ave from the School.

NOTE: CAT. R.S.DeLand DATE Oct 2, 1986
TYPE Same DATE

NEG. LOC.: Filed with photographs 86.9.95

PIP 5/9/04 Carpinteria Valley Museum of History

CARPINTERIA - AERIAL VIEW

CATALOG NO.: 86.9.96

SUBJECT: CARPINTERIA - aerial view: PIERS - STANDARD OIL CO.; BUSINESS - STANDARD OIL/CHEVRON; HOMES - CONCHA LOMA; ROADS - U.S.101, CARPINTERIA AVE., DUMP ROAD.

OBJECT: Neg & Contact print TYPE: Original COLOR: B & W BEACH - CARPINTERIA

SIZE: 9.5 x 12 cm. (4 x 5 in.)

NOT COPIED ON 35 mm FILM

DATE: March 13, 1959 SOURCE OF DATE: On Negative Envelope

PHOTOGRAPHER: Roberto "Olly" Olivas DONOR: Olly Olivas

CONDITION: Excellent

PREVIOUS INSCRIPTION: ON NEGATIVE ENVELOPE: "MARCH 13 1959".

DESCRIPTION: This is an aerial view of Carpinteria looking West from just East of the Oil Co. Piew looking down the beach with the Chevron Oil Co. facility in the center of the picture. Concha Loma Tract is in the upper left part of the picture. The Freeway is in the upper right corner of the picture.

NOTE: CAT. R.S.DeLand DATE Oct 2, 1986
TYPE Same DATE

NEG. LOC.: Filed with the photographs
RP 8/19/04 Carpinteria Valley Museum of History

86.9.96

CARPINTERIA - AERIAL VIEW

CATALOG NO.: 86.9.97

SUBJECT: CARPINTERIA - AERIAL VIEW; CARPINTERIA - SLOUGH; ROADS - U.S 101.

OBJECT: Neg & contact Print TYPE: Original COLOR: B & W

NOT COPIED ON 35 mm FILM

SIZE: 9.5 x 12 cm, (4 x 5 in.)

DATE: March 13, 1959 SOURCE OF DATE: On Negative envelope

PHOTOGRAPHER: Roberto "Olly" Olivas DONOR: Olly Olivas

CONDITION: Excellent Fog in the air to diminish clearness.

PREVIOUS INSCRIPTION: ON NEGATIVE ENVELOPE: "MARCH 13 1959".

DESCRIPTION: This is an aerial view of Carpinteria from the West looking toward Rincon Mountain. The slough is in the foreground with Rincon Mountain almost indistinguishable in the background. Carpinteria Center is in the center of the photo.

NOTE: CAT. R.S. DeLand DATE Oct 2, 1986
TYPE Same DATE

NEG. LOC.: Filed with photographs
Carpinteria Valley Museum of History

86.9.97

CARPINTERIA - AERIAL VIEW

CATALOG NO.: 87.62.36

SUBJECT: CARPINTERIA - AERIAL VIEW; ROADS - ALL STREETS IN CENTER OF TOWN:

SCHOOLS - CARPINTERIA HIGH AND GRAMMAR SCHOOLS.

OBJECT: photograph TYPE: Original COLOR: B & W

SIZE: 20.5 x 205.2 cm. (8 x 10 in.)

DATE: 1924

SOURCE OF DATE: see front of photo

PHOTOGRAPHER: ~~Roberto "Olly" Olivas~~

DONOR: Catherine Anderson

CONDITION: Excellent

PREVIOUS INSCRIPTION: FRONT: "PART OF THE CARPINTERIA WATER CO. SYSTEM / Photograph h
Taken 1924".

DESCRIPTION: This is an excellent aerial view of down town Carpinteria. It shows the
area from below the railroad tracks to just below foothill and from the slough to just beyond
beyond Carpinteria Creek.

NOTE: See also 86.9.78. A 4 x 5 negative is
filed with that photo. 84.18.5; 91.57.4

CAT. R.S. DeLand DATE
TYPE Same DATE

Nov 23, 1987

~~No. Neg with this No. See 86.9.78.~~

87.62.36

NEG LOC 12/A

Carpinteria Valley Museum of History



CARPINTERIA - AERIAL VIEW

CATALOG NO.: 89.21.1

NEG # 25

SUBJECT: CARPINTERIA - AERIAL VIEW; RINCON - AERIAL VIEW; TRANSPORTATION -
RAILROAD; ROADS. - 101 HIGHWAY (Rincon & Bluffs.)
OBJECT: PHOTOGRAPH TYPE: Original COLOR: B & W

SIZE: 20.2 x 25.2 cm. (8 x 10 in.)

DATE: 1920 SOURCE OF DATE: Back of photo

PHOTOGRAPHER: Unknown

DONOR: Henry W. Brown

CONDITION: Excellent

PREVIOUS INSCRIPTION: Back: "Rincon point & Bates Mesa 1920" (in ink) "R. W.
BATES". (in pencil by R.S. De Land)

DESCRIPTION: This is a view from out over the ocean looking North East with Rincon
point at far right and the bluffs along the foreground to left. Rincon Creek is seen .
The railroad is seen and the old highway

NOTE: SEE ALSO 85.1.1

CAT. R.S. De Land DATE July 3, 1989
TYPE Same DATE

Neg. Loc. 130 E

Carpinteria Valley Museum of History

89.21.1



CARPINTERIA - AERIAL VIEWS

CATALOG NO. 89.26.64

SUBJECT: BEACH - CARPINTERIA; CARPINTERIA - PANORAMAS; CARPINTERIA - CREEKS & STREAMS
(CARPINTERIA-CREEK); AVIATION - AIRPORT; PIERS - CRECA del MAR; CARPINTERIA -AERIAL VIEW
OBJECT: Post Card TYPE: Original COLOR: Color



SIZE: 8.9 x 20.7 cm. (3 1/2 x 8 1/8 in.)

DATE: Circa 1970 SOURCE OF DATE: Chamber of Comm. at this address 1970 to
PUBLISHED BY: J.V.Woolcott, 2367 Barton Lane, Approx 1975.
~~PHOTOGRAPHER:~~ Montrose, Calif. DONOR: Sally Hebel

CONDITION: Excellent

PREVIOUS INSCRIPTION: FRONT: "Carpinteria, Calif. / WORLD'S SAFEST BEACH". BACK:
"CARPINTERIA, CALIFORNIA / 10 miles So. of Santa Barbara / 90 miles No. of Los Angeles /
The "Valley of the Flowers",---"" "J.V. Woolcott, 2367 Barton Lane, Montrose, Calif."

DESCRIPTION: This card is a montage of three photos. One half of the card consists of
an aerial view of Carpinteria centering on the state beach at the mouth of the Carpinteria
Creek with the Cerca del Mar pier and the parson Airport in the distance and the Mountains
in the background. The upper right photo is a beach scene and the lower right photo shows
a surfer probably on the Rincon.

NOTE: CAT.R.S. De Land DATE: Sept 25, 1990
TYPE SAME. DATE:

NEG. LOC. 133 F

CARPINTERIA - AERIAL VIEWS

CATALOG NO. 90.34.4

SUBJECT: CARPINTERIA - AERIAL VIEWS (Carpinteria Motor Lodge); BUSINESS - Motels (Carpinteria Motor Lodge.); ROADS - U.S. 101.

OBJECT: Photograph - Post Card TYPE: Original COLOR: B & W

NEG # 19A

SIZE: 8.8 x 14 cm. (3½ x 5½ in.)



DATE: Unknown

SOURCE OF DATE:

PHOTOGRAPHER: Unknown

DONOR: Casey Anderson

CONDITION: Excellent

PREVIOUS INSCRIPTION: FRONT: "CARPINTERIA MOTOR LODGE CARPINTERIA, CALIF."

DESCRIPTION: This is an aerial view of the motor lodge from the rear. The U.S. 101 highway runs across the middle of the photo.

NOTE:
DWG 5-18-90

CAT. R.S. De Land
TYPE SAME

DATE: Jan 8, 1992
DATE:

NEG. LOC. 137 C

90.34.4

CARPINTERIA - AERIAL VIEW

CATALOG NO. 91.57.4

SUBJECT: CARPINTERIA - AERIAL VIEW; ROADS - ALL STREETS IN CENTER OF TOWN; SCHOOLS - CARPINTERIA UNION GRAMMAR & HIGH SCHOOL. TRANSPORTATION - RAILROADS.

OBJECT: Photograph TYPE: Original COLOR: B & W



SIZE: @) X @%.% CM. (8 x 10 in.)

DATE: 1924

SOURCE OF DATE:

Front & back of photo

PHOTOGRAPHER: Faulding, Santa Barbara and recopied by Olly Olivas

DONOR: Found in museum filed Carpinteria Valley Historical Soc.

CONDITION: Excellent Good Focus

PREVIOUS INSCRIPTION: FRONT -"1924" BACK: "Carpinteria 1924". "Carpinteria Ave also State Hiway / Linden". "C" CARPINTERIA VALLEY HISTORICAL SOCIETY / P--0--Box-103- / Carpinteria, California 93013".

DESCRIPTION: This is an aerial view of Carpinteria from the beach to where El Caro Lae is now. and from Holly to Casitas Pass Rd.

NOTE: See also: 84.18.5; 86.9.78 & 87.62.36.

CAT. R.S. De Land
TYPE Same

DATE: Nov 14, 1991
DATE:

NEG. LOC. 136D

PP 8/11/04

91.57.4-

Carpinteria Valley Museum of History

CARPINTERIA - AERIAL VIEW

CATALOG NO. 91.59.1

SUBJECT: CARPINTERIA - AERIAL VIEW; CARPINTERIA VALLEY - SLOUGH

OBJECT: Photograph TYPE: Copy ? COLOR: B & W

SIZE: 12.6 x 18.9 cm. (5 x 7½ in.)

DATE: 1929 SOURCE OF DATE: on front of photo.

PHOTOGRAPHER: Unknown DONOR: Wayne Ferren

CONDITION: Excellent

PREVIOUS INSCRIPTION: FRONT: "1929".



NEG # 5

DESCRIPTION: This shows the Carpinteria Slough with a portion of the city around it. There are a few homes along the beach at the left side. Carpinteria Ave., is seen along the upper portion of the picture.

NOTE:
D.W.G. 10-20-90

CAT. R.S. De Land
TYPE Same

DATE: Nov 29, 1991
DATE:

NEG. LOC. 136B

91.59.1

136 FPP sln/04 Carpinteria Valley Museum of History

CARPINTERIA VALLEY - AERIAL VIEW

CATALOG NO.

91.59.2

SUBJECT: CARPINTERIA - AERIAL VIEW; CARPINTERIA VALLEY - SLOUGH.

OBJECT: Photograph TYPE: Copy? COLOR: B & W

SIZE: 12.6 x 18.8 cm. (5 x 7½ in.)

DATE: 1932 SOURCE OF DATE: On front of photograph.

PHOTOGRAPHER: Unknown.

DONOR: Wayne Ferren

CONDITION: Excellent

PREVIOUS INSCRIPTION: FRONT: "1932".



NEG #4

DESCRIPTION: This is a view of the slough with a portion of the city around it. There are a number of homes along the Sandyland Beach on both sides of the creek exit. Carpinteria Ave is along the top of the picture. There are more homes along the beach than in 91.59.1.

NOTE:

CAT. R.S. De Land
TYPE Same

DATE: Dec 3, 1991
DATE:

NEG. LOC. 136 F

PP 8/11/04

Carpinteria Valley Museum of History

91.59.2

CARPINTERIA - AERIAL VIEW

CATALOG NO. 91.59.3 & .4

SUBJECT: CARPINTERIA - AERIAL VIEW; CARPINTERIA - SLOUGH

OBJECT: Photograph TYPE: Copy? COLOR: B & W

#.3



NEG # 3

SIZE: 12.6 x 19 cm. (5 x 7½ in.)

DATE: 1943 SOURCE OF DATE: On front of photograph.

PHOTOGRAPHER: Unknown

DONOR: Wayne Ferren

CONDITION: Excellent

#.4



NEG # 2

PREVIOUS INSCRIPTION: FRONT: "1943".

DESCRIPTION: These two photographs appear to be identical except for the label on the front. This is a view of the Carpinteria Slough with a portion of the town around the top and right side. Carpinteria Ave. is at top of photo. There are more homes along the beach than in 91.59.2 (1932).

NOTE:

CAT. R.S. De Land

DATE: Dec 3, 1991

TYPE Same

DATE:

NEG. LOC. 136 F

91.59.3 & .4

PP 8/11/04

Carpinteria Valley Museum of History

CARPINTERIA - AERIAL VIEW

CATALOG NO.

91.59.5

SUBJECT: CARPINTERIA - AERIAL VIEW; CARPINTERIA - SLOUGH

OBJECT: Photograph

TYPE: Copy?

COLOR: B & W

SIZE: 12.6 x 18.9 cm. (5 x 7½ in.)

DATE: 1947

SOURCE OF DATE: ON FRONT OF PHOTOGRAPH

PHOTOGRAPHER: Unknown

DONOR: Wayne Ferren

CONDITION: Excellent

PREVIOUS INSCRIPTION: FRONT: "1947".



NEG
#1

DESCRIPTION: This is an aerial view of the Carpinteria Slough with a great number of homes along the beach front. A portion of the city is around the slough. Carpinteria Ave. is at top of photo.

NOTE:

CAT. R.S. De Land

DATE: Dec 3. 1991

TYPE Same

DATE:

NEG. LOC. 136F

PP 8/11/04

Carpinteria Valley Museum of History

91.59.5

CARPINTERIA - AERIAL VIEW

CATALOG NO. 91.59.6

SUBJECT: CARPINTERIA - AERIAL VIEW; CARPINTERIA - SLOUGH.

OBJECT: Photograph TYPE: Copy? COLOR: B & W


SIZE: 6.8 x 19 cm. (5 x 7½ in.)

DATE: 1954 SOURCE OF DATE: On front of photograph

PHOTOGRAPHER: Unknown DONOR: Wayne Ferren

CONDITION: Excellent

PREVIOUS INSCRIPTION: FRONT: "1954".



NEG # 36A

DESCRIPTION: This is a view of the Carpinteria Slough with many homes along the beach front and a portion of the city around the slough. The new Freeway, Carpinteria Ave and the railroad are all at the top of the photo.

NOTE: CAT. R.S. De Land DATE: Dec 3, 1991
TYPE Same DATE:

NEG. LOC. 136 G
PP 3/11/04

91.59.6

Carpinteria Valley Museum of History

CARPINTERIA - AERIAL VIEW

CATALOG NO.

91.59.7

SUBJECT: CARPINTERIA - AERIAL VIEW; CARPINTERIA - SLOUGH

OBJECT: Photograph

TYPE: Copy?

COLOR: B & W

SIZE: 12.6 x 18.9 cm. (5 x 7½ in.)

DATE: 1961

SOURCE OF DATE: on front of photograph

PHOTOGRAPHER: Unknown

DONOR: Wayne Ferren

CONDITION: Excellent

PREVIOUS INSCRIPTION: FRONT: "1961".



NEG # 36

DESCRIPTION: This is an areial view of the slough with homes along the beach front and a portion of the city around the sides. The 101 freeway, Carpinteria Ave and the railroad are at the top of the photo.

NOTE:

CAT. R.S. De Land
TYPE Same

DATE: Dec 3, 1991
DATE:

NEG. LOC. 136G

PP 811104

Carpinteria Valley Museum of History

91.59.7

CARPINTERIA - AERIAL VIEW

CATALOG NO.

91.59.8

SUBJECT: CARPINTERIA - AERIAL VIEW; CARPINTERIA - SLOUGH.

OBJECT: Photograph

TYPE: Copy?

COLOR: B & W

SIZE: 12.6 x 19 cm. (5 x 7½ in.)

DATE: 1967

SOURCE OF DATE: on front of photograph.

PHOTOGRAPHER: Unknown

DONOR: Wayne Ferren

CONDITION: Excellent

PREVIOUS INSCRIPTION: FRONT: "1967".



NEG # 34A

DESCRIPTION: This is a view of the Carpinteria Slough showing a great number of homes along the beach with a portion of the town around the slough. The freeway, Carpinteria Ave and the railroad are at the top of the photo.

NOTE:

CAT. R.S. De Land

DATE: Dec 3, 1991

TYPE Same

DATE:

NEG. LOC. 137A

91.59.8

PP 8/12/04

Carpinteria Valley Museum of History

CARPINTERIA - AERIAL VIEW

CATALOG NO.

91.59.9

SUBJECT: CARPINTERIA - AERIAL VIEW; CARPINTERIA - SLOUGH

OBJECT: Photograph

TYPE: Copy?

COLOR: B & W

SIZE: 12.6 x 18.9 cm. (5 x 7½ in.)

DATE: Circa 1981

SOURCE OF DATE: Wayne Ferren

PHOTOGRAPHER: Unknown

DONOR: Wayne Ferren

CONDITION: Excellent

PREVIOUS INSCRIPTION: None.



NEG # 33A

DESCRIPTION: This photograph is an aerial View of the Carpinteria Slough and is very similar to 91.59.8 dated 1967. It shows more of the freeway and the portion of town above the freeway than any other photo in this series.

NOTE:
DWG 10-20-90

CAT. R.S. De Land
TYPE Same

DATE: Dec 3, 1991
DATE:

NEG. LOC. 137 A

91.59.9

8/12/04

Carpinteria Valley Museum of History

CARPINTERIA - AERIAL VIEWS

CATALOG NO. 91. ~~88~~⁶⁰.1

SUBJECT: CARPINTERIA - AERIAL VIEWS

OBJECT: Post card

TYPE: Original

COLOR: Color



NEG # 9

SIZE: 10.2 x 15.2 cm. (4 x 6 in.)

DATE: Circa 1975

SOURCE OF DATE:

PHOTOGRAPHER: Tom Tuttle. Pub. by Columbia Publishing Co. P.O. Box 675, Ojai, CA 93023
DONOR: Robert S. De Land 905 646 7310

CONDITION: Excellent

PREVIOUS INSCRIPTION: BACK: "This pleasant small coastal community, located between / Ventura and Santa Barbara lays claim to "The World'ssafest / Beach". In addition to its beautifull, wide gently sloping / beach, Carpinteria is the home to agriculture that produces / flowers as well as vegetables".

DESCRIPTION: This is a view looking south East from approximately over the polo filld.

NOTE:

CAT. R.S. De Land
TYPE SAME.

DATE: June 4, 1991
DATE:

NEG. LOC. 134 D

PP 8/12/04

Carpinteria Valley Museum of History

91. ~~88~~⁶⁰.1

CARPINTERIA - AERIAL VIEW

CATALOG NO. 92.26.1

SUBJECT: CARPINTERIA - AERIAL VIEW; FARMS & RANCHES - BATES, R.W.; ROADS - RINCON U.S.101

OBJECT: Xerox, colored of a Photograph.

TYPE: Copy

COLOR: Colored.

NEG

#22

SIZE x 27.3 cm. (8½ x 11).

DATE: Circa 1970 -80

SOURCE OF DATE: Estimate R.S. De Land

PHOTOGRAPHER: Unknown

DONOR: Found in Museum



CONDITION: GOOD - SOME CRACKS ON PAPER

PREVIOUS INSCRIPTION: None

DESCRIPTION: This is an aerial view of Carpinteria from slightly west of the Rincon to West end of La Conchita. The Bates ranch is outlined in black ink. This is a plan view of the Rincon Hill.

NOTE:

CAT. R.S. De Land

DATE: Aug 24, 1992

TYPE Same

DATE:

NEG. LOC. 139F

92.26.1

8/12/04

Carpinteria Valley Museum of History

CATALOG NO. 97.17.30

SUBJECT: CARPINTERIA VALLEY - AERIAL VIEW; SCHOOLS - CAPRINTERIA HIGH SCHOOL

OBJECT: Photograph TYPE: Snapshot COLOR: Black/white

SIZE: 2.5 x 4.25" (

DATE: 1928-29 SOURCE OF DATE: scrapbook

PHOTOGRAPHER: Unknown DONOR: Loaned by Hugo Bauhaus

CONDITION: Good

PREVIOUS INSCRIPTION:



DESCRIPTION: An aerial view looking east of Carpinteria High School. Airplane wing is visible lower left half of picture. Carpinteria Ave. visible upper left corner.

NOTE:

CAT. H. Zittel
TYPE MLH

DATE: 4/99
DATE: 4/99

NEG. LOC. 151-F

CATALOG NO.

97.17.32

SUBJECT: CARPINTERIA VALLEY - AERIAL VIEW; SCHOOLS - CATE SCHOOL

OBJECT: Photograph TYPE: Snapshot COLOR: Black/white

SIZE: 2 x 3" (5.1 x 7.6cm)

DATE: 1928-29 SOURCE OF DATE: Estimate

PHOTOGRAPHER: Unknown DONOR: Loaned by Hugo Bauhaus

CONDITION: Good

PREVIOUS INSCRIPTION:



DESCRIPTION: An aerial view of Cate School on Shepard's Mesa. The picture was taken through a biplane's two guywires.

NOTE:

CAT. H. Zittel

DATE: 4/99

TYPE MLH

DATE: 4/99

NEG. LOC. 151-F

CARPINTERIA VALLEY - CREEKS & STREAMS

SUBJECT(S): ROADS, CARP VALLEY (Creeks)

CATALOG #:

00.236

OBJECT: photo

COPY ORIGINAL SLIDE OTHER (EXPLAIN) _____

COLOR BLACK & WHITE SEPIA OTHER (EXPLAIN) _____


SIZE: 10.2 x 17.7 cm.

DATE: ca 1918

SOURCE OF DATE: on back

PHOTOGRAPHER: ---

DONOR: ---



CONDITION: Fair, tear at bottom center, bends and stain.

PREVIOUS INSCRIPTIONS: Front: "Bridge-Carpinteria." Back: "Carpinteria-Highway Bridge 1918+" "A.B. Cook, city eng. and street supt. of S.B. at time this was taken." "Edward T. Flaherty" "Assoc. M. A.M. Soc. "over

DESCRIPTION: This is a concrete bridge over a stream in Carpinteria Valley. Stream is filled with lumber and trash.

* NOTE:

CAT.:R. DeLand DATE: 2-21-78

TYP.: J. Annear DATE: 4-19-78

SUBJECT(S): CARPINTERIA VALLEY (Creeks)

CATALOG #: 62.2.5.26

OBJECT: Photo

___ COPY ___ ORIGINAL ___ SLIDE xx OTHER (EXPLAIN) Postcard

___ COLOR xx BLACK & WHITE ___ SEPIA ___ OTHER (EXPLAIN) _____

SIZE: 9 x 13.8 cm.

DATE: --- SOURCE OF DATE: ----

PHOTOGRAPHER: Albertype Co.

DONOR: Mr. and Mrs. Rol Ggan

CONDITION: Good.

PREVIOUS INSCRIPTIONS: Front: "Trout Stream, Carpinteria, Santa Barbara Co., Cal."
Back: postcard printing.

DESCRIPTION: A stream in the woods with a few boulders in foreground.
Surrounded by typical riparian vegetation.



*NOTE: SEE 82.52.13, 63.6.3, 87.15.16

CAT.: J. Seymour DATE: 10-13-77
TYP.: J. Annear DATE: 4-4-78

SUBJECT(S): CARPINTERIA VALLEY (Creeks)

CATALOG #: 63.6.3

OBJECT: Photo

 COPY ORIGINAL SLIDE XX OTHER (EXPLAIN) POSTCARD

 COLOR XX BLACK & WHITE SEPIA OTHER (EXPLAIN)

SIZE: 8.8 x 14 cm.

DATE: ---

SOURCE OF DATE: ----

PHOTOGRAPHER: Albertype Co.

DONOR: May Tobey

CONDITION: Excellent.

PREVIOUS INSCRIPTIONS: Front: "Trout Stream, Carpinteria, Santa Barbara Co.,
Cal."

DESCRIPTION: A stream with big rocks and trees on both sides with typical
riparian vegetation.



*NOTE: SEE ALSO 62.2.5.26 & 82.52.13
470.1.35, 87.15.16

CAT.:R. DeLand

DATE: 1-12-78

TYP.:J. Annear

DATE: 4-4-78

SUBJECT(S): CARPINTERIA VALLEY, (creeks)

CATALOG #: 70.1.35

OBJECT: Photo

__ COPY xx ORIGINAL __ SLIDE __ OTHER (EXPLAIN) _____

__ COLOR xx BLACK & WHITE __ SEPIA __ OTHER (EXPLAIN) _____

SIZE: 12.8 x 17.8 cm.

DATE: ----

SOURCE OF DATE:-----

PHOTOGRAPHER: ----

DONOR: Henry Brown



CONDITION: Fair, very faded near center.

PREVIOUS INSCRIPTIONS: Back: "Rincon Creek Pool".

DESCRIPTION: A stream with rocks and trees.

*NOTE:

SEE 62.2.5.26, 63.6.3, 82.52.13
87.15.16

CAT.: R. DeLand
TYP.: J. Annear

DATE: 1-12-78
DATE: 4-4-78

SUBJECT(S): ROADS, CARP VALLEY (creeks)

CATALOG #: 70.1.42

OBJECT: photo

COPY ~~XX~~ ORIGINAL SLIDE OTHER (EXPLAIN)

COLOR ~~XX~~ BLACK & WHITE SEPIA OTHER (EXPLAIN)

SIZE: 12.8 x 17.7 cm.

DATE: ca 1910 SOURCE OF DATE: no tire tracks on road

PHOTOGRAPHER: G.A. McLEAN DONOR: Henry Brown

CONDITION: Fair, album marks on back. Picture very faded.

PREVIOUS INSCRIPTIONS: Back: "Rincon Creek Crossing".

DESCRIPTION: A tree lined creek with a dirt road down the bank into Rincon Creek. Note carriage wheel track only. No tire tracks. One lane only.

* NOTE: SEE ALSO 87.15.2

CAT.: R. DeLand DATE: 1-21-78

TYP.: J. Annear DATE: 4-19-78



CARPINTERIA VALLEY - CREEKS & STREAMS

SUBJECT(S): CAMPING, CARP VALLEY (Creeks/Streams) CATALOG #: 70.12.2

OBJECT: PHOTO

___ COPY ___ ORIGINAL ___ SLIDE ___ XOTHER (EXPLAIN) ___ POSTCARD

___ COLOR ___ BLACK & WHITE XX SEPIA ___ OTHER (EXPLAIN) ___

SIZE: 9 x 14 cm.

DATE: ca 1900 SCURCE OF DATE: ---

PHOTOGRAPHER: Brock-Higgins DNOR: Isaac Bonilla

CONDITION: Fair, stained on back, faded.

PREVIOUS INSCRIPTIONS: Front: "STANLEY PARK RESORT. CAL.--J.H. SHEPARD - Brock-Higgins Photo". Back: "Bonilla".

DESCRIPTION: This photo shows a curved wooden bridge over a stream. The stream bed is very rocky. Typical riparian vegetation surrounds the stream. Three shacks are visible in the woods.

* NOTE:

CAT.: R. DeLand DATE: 2-16-78

TYP.: J. Annear DATE: 5-23-78



CARPINTERIA - CREEKS & STREAMS (Santa Monica Creek)

CATALOG NO.: 76.19.34

SUBJECT: DISASTERS - Flood, 1914
CARPINTERIA - SANTA MONICA CREEK
OBJECT: Photo TYPE: From Orig COLOR: B & W.
Neg. *
SIZE: 6.1 X 10.3 cm. (3 3/8 X 4 1/16 in)



DATE: 1914 SOURCE OF DATE: Similar photos with x
same date.
PHOTOGRAPHER: Unknown DONOR: Catherine Clark

CONDITION: Fair - *

PREVIOUS INSCRIPTION: None

DESCRIPTION: This shows a wash full of boulders and rocks. A house is seen off of it's foundation and another is upright behind it. Mountains are in the background. The negative for this picture is one of 12 with other photographs in a box of Arthur M. Clark's photographs. They were donated by his wife Priscilla, Cathrine Clark.

NOTE: *This is a contact print from an old CAT. R.S. DeLand DATE July 26, 1982
negative which for safety sake must be destroyed TYPE Same DATE

NEG LOC 110C

CARPINTERIA - CREEKS & STREAMS (SANTA MONICA CREEK?)

CATALOG NO.:

76.19.39

SUBJECT: DISASTERS - FLOOD 1914

CARPINTERIA - CREEKS & STREAMS

OBJECT: Neg & photo TYPE: Original COLOR: B & W

Photo is contact print July 1982

SIZE: 2 5/8 X 4 in 6.6 X 10.5 cm.



DATE: Circa 1914

SOURCE OF DATE: Similar to other photos of 1914 flood

PHOTOGRAPHER: Unknown

DONOR: Mrs. Arthur M. Clark
Catherine (Priscilla)

CONDITION: Excellent

PREVIOUS INSCRIPTION: None

DESCRIPTION: This shows a man standing on a boulder by a stream. probably Santa Monica Creek. This is probably after the 1914 flood. Trees and mountains are in the near background.

NOTE:

NEG. Loc. 110 D

CAT. R.S. DeLand DATE July 30, 1982
TYPE Same DATE

CARPINTERIA - CREEKS & STREAMS (Rincon Creek)
SUBJECT(S): CARPINTERIA - CREEKS & STREAMS (Rincon Creek) CATALOG #: 79.4.119
Creek); PEOPLE - HILL BOYS.
OBJECT: contact print and neg.



xxxCOPY ORIGINAL SLIDE OTHER (EXPLAIN) _____
 COLOR xxxBLACK & WHITE SEPIA OTHER (EXPLAIN) _____

SIZE: 35 mm

DATE: 1912 ?

SOURCE OF DATE: album page.

PHOTOGRAPHER: R. DeLand

DONOR: BB McKay loaned for copy.

CONDITION: excellent

PREVIOUS INSCRIPTIONS: Below photo: "Rincon Creek Early Days" "The Hill Boys" "1912?"

DESCRIPTION: This shows a pool in a creek. There are sandstone boulders around it.
3 men are standing on the far stones.

* NOTE: Bates family album #1.
NEG. LOC. 58B

CAT.: K. Rigoli DATE: 3-2-1979
TYP.: K. Rigoli DATE: 3-2-1979

SUBJECT(S): CARPINTERIA (Carp. Creek)

CATALOG NO.: 79.123.6

OBJECT: Photograph TYPE: Copy COLOR: B & W

SIZE: 35 mm neg and proof.

DATE: Jan 1978 SOURCE OF DATE: On original Photo

PHOTOGRAPHER: State of California DONOR: State of Calif.

CONDITION: Excellent

PREVIOUS INSCRIPTION: "Jan 78 Creek behind our mobile home after heavy rains"(probably Carpinteria Creek) .

DESCRIPTION: This shows a creek running almost full with bushes in foreground and trees across the creek. Creek runs from front to back of picture.



*NOTE:

CAT. R.S.DeLand DATE: Oct 28, 1979

TYP: R.S.DeLand DATE: Oct 28, 1979

CARPINTERIA - CREEKS & STREAMS (Rincon Creek)

SUBJECT(S): CARPINTERIA - RINCON POINT
BUSINESS - MARYLAND HOTEL (Later Apts.)

CATALOG NO.: 80.14.6 *

OBJECT: Photograph TYPE: Original COLOR: B & W
& Orig. Neg.

SIZE: 9.4 X 16.5 cm.

~~NOT OPENED~~
ORIGINAL NEGATIVE
FILED WITH PHOTO

DATE: Circa 1945 - 50 SOURCE OF DATE: Bobette McKay

PHOTOGRAPHER: R.W. Bates?

DONOR: Bobette Bates McKay

CONDITION: good - Some fade

PREVIOUS INSCRIPTION: BACK written by RSD per B.B. McKay: "Maryland Inn Rincon Point
Circa 1945 - 50".

DESCRIPTION: This is a view of Rincon Point with Highway 101 in the foreground. Beyond it is a large two story building, the Maryland hotel and later Apartments. Back of that is the Rincon creek entrance to the ocean and two houses across the creek.

*NOTE: See also 79.4.22

CAT: R.S. DeLand DATE: 3-24-1980

TYP: R.S. DeLand DATE: 3-24-1980



CARPINTERIA - CREEKS & STREAMS (Rincon Creek)

SUBJECT(S): HOMES - BATES, EDWARD H.; CARPINTERIA -
CREEKS & STREAMS (Rincon Creek).

CATALOG NO.: 80.14.14

OBJECT: Photograph TYPE: Original COLOR: B & W
; ORIG NEG

NOT COPIED
ORIGINAL NEGATIVE
FILED WITH PHOTO

SIZE: 7.7 X 11.6 cm.

DATE: Jan 1952

SOURCE OF DATE: Back of photo

PHOTOGRAPHER: ?

DONOR: Bobette Bates McKay

CONDITION: Excellent

PREVIOUS INSCRIPTION: BACK: "E. H. B. House 1/52 on Rincon Creek". "928".

DESCRIPTION: This ~~shows~~ shows a house on a hill. A road runs along the creek in the foreground and curves around the hill to the house. The creek is full.

*NOTE:

CAT.R.S. DeLand DATE: 3-29-1980

TYP:R.S. DeLand DATE:3-29-1980

CARPINTERIA - CREEKS & STREAMS (Rincon Creek)

SUBJECT(S): DISASTER - FLOOD 1952
CARPINTERIA - RINCON CREEK

CATALOG NO.: 80.14.15

OBJECT: Photograph & TYPE: Original COLOR: B & W
Orig. Neg.
SIZE: 7.6 X 11.6 cm.

NOT COPIED
ORIGINAL NEGATIVE
FILED WITH PHOTO

DATE: Jan 1952 SOURCE OF DATE: Back

PHOTOGRAPHER: ? DONOR: Bobette Bates McKay

CONDITION: Good

PREVIOUS INSCRIPTION: BACK: "Looking down stream from domestic well site. Area on left
" 92^b below pole, now a part of the stream is where our little walnut orchard was. Pas
pulled one of the trees out from a mass of debris @ Edward's bridge. 1/52 Rincon Creek."
DESCRIPTION: This shows the creek overflowing with water flowing through bushes on both
sides. The creek is approximately 50 ft. wide and very rough.

*NOTE:

CAT. R.S. DeLand DATE: 3-31-1980

TYP: R.S. DeLand DATE: 3-31-1980

CARPINTERIA - CREEKS & STREAMS (RinconCreek)

SUBJECT(S): DISASTERS - FLOOD OF 1952
CARPINTERIA - RINCON CREEK

CATALOG NO.: 80.14.16

OBJECT: Photograph TYPE: Original COLOR: B & W

SIZE: 7.6 X 11.5 cm.

DATE: Jan 1952

SOURCE OF DATE: Back of photo



PHOTOGRAPHER: ?

DONOR: Bobette Bates McKay

CONDITION: Fair - Photo is light struck at top center.

PREVIOUS INSCRIPTION: BACK: "Hiway creek culvert @ beach 1/52 a Hill bldg @ left".
"928".

DESCRIPTION: This shows the creek running through the culvert filling the lower 1/4 of it.
A wooden house or shack is at left. It belongs to the Hills. A road runs across
the top of the culvert.

*NOTE:

NEG. LOC. 81B

CAT. R.S. DeLand DATE: 3-31-1980

TYP. R.S. DeLand DATE: 3-31-1980

CARPINTERIA - CREEKS & STREAMS (RINCON CREEK)

DISASTERS - FLOOD 1952

SUBJECT(S): Carpinteria - RINCON CREEK @ BEACH.

CATALOG NO.: 80.14.17

OBJECT: Photograph & TYPE: Original COLOR: B & W
Orig. Neg

NOT COPIED
ORIGINAL NEGATIVE
FILED WITH PHOTO

SIZE: 7.6 X 11.5 cm.

DATE: Jan 1952

SOURCE OF DATE: Back of Photo

PHOTOGRAPHER: ?

DONOR: Bobette B. McKay

CONDITION: Good

PREVIOUS INSCRIPTION: BACK: "Hiway creek culvert @ beach Rincon Beach".

DESCRIPTION: This shows Rincon Creek where it goes under the highway into the beach area. Beach is not shown. This picture is similar to 80.14.15 but it is from further down stream. The Hills building is ljust seen at center left.

*NOTE:

CAT. R.S. DeLand DATE: 3-31-1980

TYP: R.S. DeLand DATE: 3-31-1980

CARPINTERIA - CREEKS & STREAMS (Rincon Creek)

SUBJECT(S): DISASTER - FLOOD 1952
CARPINTERIA - RINCON CREEK

CATALOG NO.: 80.14.18

OBJECT: Photograph & TYPE: Original COLOR: B & W
Orig. Neg.

NOT COPIED
ORIGINAL NEGATIVE
FILED WITH PHOTO

SIZE: 7.6 X 11.5 cm.

DATE: Jan 1952

SOURCE OF DATE: Back of photo

PHOTOGRAPHER: ?

DONOR: Bobette B. McKay

CONDITION: Good

PREVIOUS INSCRIPTION: BACK: "Fairy Canyon culvert 1/52 Bates Ranch (Ralph Brown)".
"928".

DESCRIPTION: This shows the stream or creek falling down a three foot falls with some
a large cement pipe in the falls. A great deal of brush is x in the foreground.
This property that was the Bates Ranch at the time of this flood now belongs to
Ralph Brown.

NOTE:

CAT. R.S. DeLand DATE: 3-31-1980

TYP. R.S. DeLand DATE: 3-31-1980

CARPINTERIA CREEKS & STREAMS (Rincon Creek)

PEOPLE - VELASQUEZ, JOE

SUBJECT(S): FARMS AND RANCHES - BATHS, R.W.

CATALOG NO.: 80.14.19

CARPINTERIA - CREEKS & STREAMS (Rincon Creek)

OBJECT: Photograph & TYPE: Original COLOR: B & W
Orig. Neg.

NOT COPIED
ORIGINAL NEGATIVE
FILED WITH PHOTO

SIZE: 7.6 X 11.5 cm.

DATE: Jan 1952

SOURCE OF DATE: Back of Photo

PHOTOGRAPHER: ?

DONOR: Bobette Bates McKay

CONDITION: Good

PREVIOUS INSCRIPTION: Back: "Joe Velasquez trying to do something about it! 1/52 @ H.Q."
"928". (Note - H.Q. means Ranch Headquarters.)

DESCRIPTION: This shows a swollen creek with a man in it working with a shovel. Houses and cars are at left.

*NOTE:

NO COPY NEG.

CAT. R.S. DeLand DATE: 3-31-1980

TYP: R.S. DeLand DATE: 3-31-1980

CARPINTERIA - CREEKS & STREAMS (Rincon Creek)

SUBJECT(S): FARMS AND RANCHES - BATES, R. W.
CARPINTERIA - RINCON CREEK

CATALOG NO.: 80.14.23

OBJECT: Photograph TYPE: Original COLOR: B & W

SIZE: 7.7 X 11.5 cm.

DATE: Feb. 1969

SOURCE OF DATE: Back of Photo



PHOTOGRAPHER: ?

DONOR: Bobette Bates McKay

CONDITION: Good

PREVIOUS INSCRIPTION: BACK: "Our Sheldon Block creek crossing 2/69 Camino #3 Bates Ranch".

DESCRIPTION: This shows a rocky creek bed with water in it and a hill covered with brush in the background.

*NOTE:

NEG. Loc. 83C

CAT. R.S. DeLand DATE: 3-31-1980

TYP: R.S. DeLand DATE: 3-31-1980

SUBJECT(S): CARPINTERIA - CREEKS & STREAMS (RINCON CREEK)
ROADS - U.S. 101 CONSTRUCTION (Rincon Point)

CATALOG NO.: 80.14.39

OBJECT: Photograph TYPE: Original COLOR: B & W.

SIZE: 7.7 X 11.5 cm.

DATE: May 1969

SOURCE OF DATE: Back of photo



PHOTOGRAPHER: ?

DONOR: Bobette Bates McKay

CONDITION: Excellent

PREVIOUS INSCRIPTION: BACK: "Repaired culvert beach May 1969 Rincon Point". "909D".

DESCRIPTION: This shows Beach end of culvert under U.S.101 Freeway. This culvert is to Direct Rincon Creek under the the freeway. Trees on the approaches to Rincon Hill are seen in the background.

*NOTE:

CAT.R.S. DeLand DATE: 4-8-1980

TYP:R.S. DeLand DATE:4-8-1980

CARPINTERIA - CREEKS & STREAMS (Rincon Creek)

DISASTERS - FLOOD 1969

SUBJECT(S): ROADS - U.S. 101 (Rincon Point)

CARPINTERIA - CREEKS & STREAMS (RINCON CREEK)

OBJECT: Photograph TYPE: Original COLOR: B & W

SIZE: 7.7 X 11.5 cm.

DATE: Feb. 1969

SOURCE OF DATE: Back of photo

CATALOG NO.: 80.14.50



PHOTOGRAPHER: ?

DONOR: Bobette Bates McKay

CONDITION: Excellent

PREVIOUS INSCRIPTION: BACK: "Culvert under hiway Rincon Creek from bridge Feb 1969".

DESCRIPTION: This shows the ocean end of the culvert with some of the shoulder of the highway washed away. Some of the steel guard rail posts are hanging loose.

*NOTE: NEG Loc 83A

CAT. R.S. DeLand DATE: 4-10-1980

TYP: R.S. DeLand DATE: 4-10-1980

CARPINTERIA - CREEKS & STREAMS (Rincon Creek)

SUBJECT(S): FARM & RANCHES - R.W. BATES: DUNCAN ABBOTT
CARPINTERIA - CREEKS & STREAMS (RINCON CREEK)

CATALOG NO.: 80.14.52

OBJECT: Photograph TYPE: Original COLOR: B & W

SIZE: 7.7 X 11.5 cm.

DATE: March 1969

SOURCE OF DATE: Back of photo

PHOTOGRAPHER: ?

DONOR: Bobette Bates McKay

CONDITION: Excellent

PREVIOUS INSCRIPTION: BACK: "Creek from Dickouer March 1969 Bates Ranch Hdq. at top center. Abbot Ranch below".

DESCRIPTION: This is a view from a hill looking down on Rincon Creek with a road alongside it. A group of Eucalyptus trees are at a bend. beyond this are orchards with buildings further back (Ranch Headquarters) and hills in the background.



*NOTE:
NEG Loc: 82F

CAT. R.S. DeLand DATE: 4-10-1980

TYP: Same DATE:

CARPINTERIA - CREEKS & STREAMS (Rincon Creek)

SUBJECT(S): PEOPLE - RAMIREZ, FERNANDO; BATES, ROBERT W. DISASTERS - 1969 FLOOD
AGRICULTURE - EQUIPMENT (Tractor) FARMS & RANCHES CATALOG NO.: 80.14.53
CARPINTERIA - CREEKS & STREAMS (RINCON CREEK) BATES

OBJECT: Photograph TYPE: Original COLOR: B & W

SIZE: 7.7 X 11.5 cm.

DATE: March 1969

SOURCE OF DATE: Back of photo



PHOTOGRAPHER: ?

DONOR: Bobette Bates McKay

CONDITION: Excellent

PREVIOUS INSCRIPTION: BACK: "Repair water line camino #3 March 1969 Fernando Ramirez & R.W. Bates".

DESCRIPTION: This shows two men looking at an exposed pipe. Probably washed out by 1969 flood. Bates is on right with back to camera. in the creek are two tractors with scraper blades. An unknown man is ~~is~~ on the farthest machine.

*NOTE:

CAT. R. S. DeLand DATE: 4-10-1980

TYP: Same/ DATE:

CARPINTERIA - CREEKS & STREAMS (Rincon Creek)

SUBJECT(S): FARMS & RANCHES - R.W. BATES
CARPINTERIA - CREEKS & STREAMS (RINCON CREEK)

CATALOG NO.: 80.14.54

OBJECT: Photograph TYPE: Original COLOR: B & W

SIZE: 7.7 X 11.5 cm,

DATE: Feb. 1969

SOURCE OF DATE: Back of photo



PHOTOGRAPHER: ?

DONOR: Bobette Bates McKay

CONDITION: Excellent

PREVIOUS INSCRIPTION: BACK: "Rincon Creek crossing Camino #3 Feb 1969". "H252".

DESCRIPTION: This shows Rincon Creek with bushes alongside and a hill in the background

*NOTE:

NEG LOC 82F

CAT.R.S. DeLand DATE: 4-10-1980

TYP: Same DATE:

CARPINTERIA - CREEKS & STREAMS (RINCON CREEK)

SUBJECT(S): CARPINTERIA - CREEKS (RINCON CREEK)
FARMS & RANCHES - R.W. BATES
DISASTERS - FLOOD 1969

CATALOG NO.: 80.14.55

OBJECT: Photograph TYPE: Original COLOR: B & W

SIZE: 7.7 X 11.3 cm.

DATE: Feb. 1969

SOURCE OF DATE: Back of Photo



PHOTOGRAPHER: ?

DONOR: Bobette Bates McKay

CONDITION: Excellent

PREVIOUS INSCRIPTION: BACK: "washed out water pipe rincon creek near crossing camino #3 Feb 1969". "Old 101".

DESCRIPTION: This shows a stream with a lot of gravel in it. A pipe is hanging loose on the far side of the stream . Bushes and hills are in the background.

*NOTE:

CAT. R.S. DeLand DATE: 4-11-1980

TYP: Same DATE:

CARPINTERIA - CREEKS & STREAMS (Rincon Creek)

DISASTERS - FLOOD 1969

SUBJECT(S): CARPINTERIA - creeks (RINCON CREEK)

CATALOG NO.: 80.14.56

OBJECT: Photograph TYPE: Original COLOR: Colored

SIZE: 8 X 11.9 cm

DATE: Feb. 1969

SOURCE OF DATE: Back of photo



PHOTOGRAPHER: ?

DONOR: Bobette Bates McKay

CONDITION: Good

PREVIOUS INSCRIPTION: BACK: "Looking up stream from former cottage #1 location."

DESCRIPTION: This shows a fast rushing torrent with trees and hills in the background. 1/2

*NOTE: NEG Loc 41G

CAT.R.S. DeLand DATE: 4-11-1980

TYP: Same DATE:

CARPINTERIA - CREEKS & STREAMS (Rincon Creek)

SUBJECT(S): DISASTERS - FLOOD 1969
CARPINTERIA - CREEKS & STREAMS (RINCON CREEK)

CATALOG NO.: 80.14.58 ↓

OBJECT: Photograph TYPE: Original COLOR: Colored

SIZE: 8 X 11.9 cm.

DATE: Feb. 1969

SOURCE OF DATE: Back of photo



PHOTOGRAPHER: ?

DONOR: Bobette Bates McKay

CONDITION: Good

PREVIOUS INSCRIPTION: BACK: "2/69 New arch culvert, inadequate to take all the flow of the creek. Later the concrete block on the top of it on which the men are standing, all but disappeared when the flood peaked".

DESCRIPTION: This shows the creek flowing with what appears to be a lot of water. A block of cement is in the center of it and two men are standing on it.

NOTE: SEE ALSO 80.14.61
NEG LOC 84C

CAT. R.S. DeLand DATE: 4-11-1980

TYP: Same DATE:

CARPINTERIA - CREEKS & STREAMS (Rincon Creek)

SUBJECT(S): DISASTERS - FLOOD 1969
CARPINTERIA - CREEKS & STREAMS (RINCON CREEK)

CATALOG NO.: 80.14.60*

OBJECT: Photograph TYPE: Original COLOR: Colored

SIZE: 8 X 11.8 cm.

DATE: Feb. 1969

SOURCE OF DATE: Back of photo



PHOTOGRAPHER: ?

DONOR: Bobette Bates McKay

CONDITION: Good

PREVIOUS INSCRIPTION: BACK: "Looking down stream towards old 'brownstone' creek culvert before the water rose to hide it. When I abandoned my car. The water was above the old culvert, completely burying it to within 8' to 10' of the RR tracks!". "2/69"

DESCRIPTION: This shows a creek bed with piles of debris, logs etc., and the culvert at center left.

*NOTE: See also 80.14.63

NEG LOC 84C

CAT. R.S. DeLand DATE: 4-11-1980

TYP: Same

DATE:

CARPINTERIA - CREEKS & STREAMS (RINCON CREEK)

SUBJECT(S):

DISASTERS - FLOOD 1969

CARPINTERIA - CREEKS (RINCON CREEK)

CATALOG NO.: 80.14.62

OBJECT: Photograph

ROADS - U.S. 101 CONSTRUCTION

TYPE: Original COLOR: Colored

SIZE: 8 X 11.8 cm.

DATE: Feb. 1969

SOURCE OF DATE: Back of photo



PHOTOGRAPHER:

?

DONOR: Bobette Bates McKay

CONDITION: Good

PREVIOUS INSCRIPTION: BACK: "2/69 Taken from Bates Road @ former location of cottage #1 looking across the creek".

DESCRIPTION: This shows Rincon Creek and the backs on the far side are cut back. A culvert for the freeway is under construction at the far left. Some construction equipment is in view.

*NOTE:

NEG. Loc. 84C

CAT. R.S. DeLand DATE: 4-11-1980

TYP: Same

DATE:

CARPINTERIA - CREEKS & STREAMS (Rincon Creek)

SUBJECT(S): BEACH - RINCON POINT
CARPINTERIA - CREEKS & STREAMS (RINCON CREEK) CATALOG NO.: 80.14.67

OBJECT: Photograph TYPE: Original COLOR: B & W

SIZE: 5.2 X 8 cm.



DATE: Circa 1952 SOURCE OF DATE: Estimate RSD

PHOTOGRAPHER: ? DONOR: Bobette Bates McKay

CONDITION: Good - Stain in upper left corner

PREVIOUS INSCRIPTION: BACK: "9".

DESCRIPTION: This lshos a small stream running across the beach to the ocean.

*NOTE: NEG Loc 84B

CAT. R.S. DeLand DATE: 4-12-1980

TYP: Same DATE:

CARPINTERIA - CREEKS & STREAMS (Rincon Creek)

HOMES - BATES, EDWARD

SUBJECT(S): CARPINTERIA - CREEKS, RINCON

CATALOG NO.: 80.14.82

OBJECT: Photograph & TYPE: Original COLOR: B & W
orig. neg.

NOT COPIED
ORIGINAL NEGATIVE
FILED WITH PHOTO

SIZE: 8.8 X 12.4 cm.

DATE: Jan 1952

SOURCE OF DATE: Scratched on Neg

PHOTOGRAPHER: ?

DONOR: of neg.: Bobette Bates McKay

CONDITION: Excellent

PREVIOUS INSCRIPTION: By RSD: "Edward Bates Home Rincon Creek in foreground Jan 1952".

DESCRIPTION: This shows the Edward Bates Home on top of a hill and at the foot of the hill is the Rincon Creek. A road runs from right up the hill to the left. Trees are on each side of the house.

*NOTE:

CAT. R.S. DeLand DATE: 4-26-1980

TYP: Same

DATE:

CARPINTERIA - CREEKS & STREAMS

FARMS & RANCHES - BATES. ROBERT W.

SUBJECT(S): CARPINTERIA - creeks/streams

CATALOG NO.: 80.14.85

OBJECT: Photograph & DISASTERS - FLOOD 1952
Orig. Neg. TYPE: Original COLOR: B & W

SIZE: 8.8 X 12.4 cm.

NET COPIED
ORIGINAL NEGATIVE
FILED WITH PHOTO

DATE: Jan 1952

SOURCE OF DATE: Scratched on Negative

PHOTOGRAPHER: ?

DONOR: of Neg.: Bobette Bates McKay

CONDITION: Excellent

PREVIOUS INSCRIPTION: BACK: "Fairy Canyon Jah 1952".

DESCRIPTION: This shows a rushing stream with a narrow dirt road beside it. It is near the Bates Ranch Headquarters, and during the flood of 1952.

*NOTE:

CAT. R.S. DeLand DATE: 4-26-1980

TYP: Same DATE:

CARPINTERIA - CREEKS & STREAMS (Rincon Creek)

SUBJECT: PEOPLE - BATES, R.W.JR. & BOBETTE; OTA, SUMI & sister
CARPINTERIA - creeks & STREAMS (Rincon) CATALOG NO.: 80.27.22

OBJECT: Neg & contact TYPE: Copy COLOR: B & W
print

SIZE: 35 mm.



DATE: Circa 1925 - 26 SOURCE OF DATE: Donor

PHOTOGRAPHER: ? DONOR: Bobette Bates McKay

CONDITION: Excellent

PREVIOUS INSCRIPTION: None

DESCRIPTION: This is a view of the Rincon Creek near the mouth on the Rincon. The children in the back of the boat are Bobby Bates and two Otas. At the mast are Bobette Bates and Sumi Ota. The girl at the front is unknown.

NOTE:
NEG. LOC. 85A

CAT: RSDeLand DATE: 6-23-1980
TYP: RSDeLand DATE: 6-23-1980

CARPINTERIA - CREEKS & STREAMS

SUBJECT: PEOPLE - MORRIS, DICK
CARPINTERIA - CREEKS & STREAMS

CATALOG NO.: 80.32.1.q *

OBJECT: Album page with TYPE: Original COLOR: B & W

SIZE: ^{one photo} 7.4 X 9.3 cm.

DATE: Circa 1902 - 3 SOURCE OF DATE: Facing page dated Dec 31, 1902

PHOTOGRAPHER: ? DONOR: Reginald Treloar Ogan

CONDITION: Poor - Very yellowed with age.

PREVIOUS INSCRIPTION: BESIDE PHOTO: "Dick Morris". (or MoEEio)

DESCRIPTION: This shows a young boy standing on a large boulder beside a stream. He has a rifle in his hand. Bushes and trees are behind him.

NEG. LOC. 88E

NOTE: Missing letters are for text pages without photos CAT: RSDeLand DATE: 11-10-1980
TYP: Same DATE:



SUBJECT: CARPINTERIA - CREEKS & STREAMS

OBJECT: Post card TYPE: original COLOR: B & W

NOT COPIED

SIZE: 8.8 X 13.9 cm. (3½ X 5½ in.)

DATE: Circa 1900 - 10 SOURCE OF DATE: Estimate RSD

PHOTOGRAPHER: Geo McLean Pub by Albertype DONOR:
Co. Brooklyn, N.Y.

CONDITION: Good

PREVIOUS INSCRIPTION: FRONT: "Trout Stream, Carpinteria, Santa Barbara Co., Cal."

BACK: "Published by Carpinteria Pharmacy, Carpinteria, Ca." "Post Cards of Quality.--
The Albertype Co. Brooklyn, N.Y."

DESCRIPTION: This is a photo of a stream with trees all around it.

NOTE: See also: 62.2.5.26, 63.6.3 & 70.1.35, CATR.S. DeLand DATE April 26, 1983
87.15.16 TYPE Same DATE

Neg. Loc. _____ Carpinteria Valley Museum of History

~~For card with photo~~ see: "ROADS - U.S. 101 AT RINCON".

This is a postcard of a cement two lane highway bridge over the Rincon Creek. Hills are in the background. This is the same as 79.6.2.

Robert S. DeLand

March 9, 1985

Neg. Loc. none not copied SEE 79.6.2

84.34.1

SUBJECT: DISASTERS - FLOOD 1969
CARPINTERIA - CREEKS & STREAMS Santa Monica CATALOG NO.: 81.34.33

OBJECT: Neg & contact TYPE: Copy COLOR: Original: Color
Print Copy: B & W

SIZE: ORIGINAL: 8 X 11.7 cm. (3 1/8 X 4 5/8 in)
Copy: 35 mm.

DATE: Jan 1969 SOURCE OF DATE: Ruth Reynolds Lucky

PHOTOGRAPHER: Don Treloar

DONOR: Ruth Lucky

CONDITION: Excellent

PREVIOUS INSCRIPTION: ENCLOSING ENVELOPE: "Jan 1969 Ruth Lucky loaned for copy"..

DESCRIPTION: This shows a rushing stream roaring through bushes. IT IS OVERFLOW FROM
SANTA MONICA CREEK



NOTE:

NEG. LOC. 100A

CAT:RSDeLand DATE: 9-24-1981

TYP: Same DATE:

CARPINTERIA - CREEKS & STREAMS (SANTA MONICA CREEK)

81.34.34

SUBJECT: **DISASTERS = FLOOD 1969**
CARPINTERIA - SANTA MONICA CREEK (at foothill Rd.) CATALOG NO.: 81.34.34

OBJECT: Neg & contact TYPE: CREEK COLOR: Orig. Color
print Copy: B & W

SIZE: Original: 8 X 11.7 cm. (3 1/8 X 4 5/8 in)
Copy: 35 mm.

DATE: Jan 1969 SOURCE OF DATE: Ruth Reynolds Lucky

PHOTOGRAPHER: Don Treloar DONOR: Ruth Lucky

CONDITION: Excellent

PREVIOUS INSCRIPTION: ENCLOSING ENVELOPE: "Jan 1969 Ruth Lucky loaned for copy".

DESCRIPTION: This shows a broad expanse of water crossing a road, Foothill probably



NOTE:
NEG. LOC. 100A

CAT: RSDeLand DATE: 9-24-1981
TYP: Same DATE:

SUBJECT: **CARPINTERIA - CREEKS/STREAMS (Rincon Creek)**

1984.34.5

NOT COPIEDOBJECT: Photograph TYPE: Original COLOR: B & WSEE 87.15.2SIZE: 11.5 X 15.4 cm. (4½ X 6½ in.)DATE: **Ciaca 1910** SOURCE OF DATE: **Estimate RSD**PHOTOGRAPHER: **George (Bert) McLean** DONOR: **Henry Brown**CONDITION: **Good - pasted to an Album page**PREVIOUS INSCRIPTION: **ON ALBUM PAGE: "Rincon Creek Crossing".**DESCRIPTION: **This is a Rincon Creek Crossing, probably near Shepherds Inn.**NOTE: See also 87.15.2CAT. **R.S. DeLand** DATE **12 Mar 8, 1985**
TYPE **Same** DATENeg. Loc. NONE

CARPINTERIA VALLEY - CREEKS & STREAMS (Rincon Falls) CATALOG NO.: 86.5.30

NEG # 12

SUBJECT: CARPINTERIA VALLEY - CREEKS & STREAMS (Rincon Creek, Falls)

OBJECT: Photograph TYPE: Original COLOR: B & W

SIZE: 7.3 x 12.7 cm. (3 x 5 in.)

DATE: Circa 1910 SOURCE OF DATE: Estimate by RSDe Land

PHOTOGRAPHER: George Gilbert "Bert" Mc Lean DONOR: Henry Brown




CONDITION: Good - Some yellowing. Pasted on Construction paper which is pasted on album page.

PREVIOUS INSCRIPTION: ON ALBUM PAGE: "RINCON CREEK".

DESCRIPTION: This is a close-up of a falls in the Rincon Creek. Large rocks are all around the stream.

NOTE:

CAT. R.S. De Land DATE Feb 23, 1989
TYPE Same. DATE

Neg. Loc. 128 

86.5.30

CREEKS & STREAMS, CARPINTERIA CREEK

CATALOG NO.: 86.9.17

SUBJECT: CARPINTERIA VALLEY AERIAL VIEW; ROADS, U.S.101, CASITAS PASS RD.
CREEKS & STREAMS, CARPINTERIA CREEK.

OBJECT: Negative, contact TYPE: Original COLOR: B & W. NOT COPIED ON 35 mm
print,

SIZE: 9.4 x 12 cm. (4 x 5 in.)

DATE: March 1, 1959 SOURCE OF DATE: written on neg.

PHOTOGRAPHER: Olivas, Roberto "Olly" DONOR: Olivas, Olly

CONDITION: Excellent

PREVIOUS INSCRIPTION: ON NEGATIVE: "MARCH 1, 1959".

DESCRIPTION: This is an aerial view looking North on Casitas Pass Rd. at the intersection with the U.S. 101 Freeway. ORCHARDS are at all four corners of the intersection. Carpinteria Creek is in the upper right corner.

NOTE: See also: 86.9.10 & .13

CAT R.S.DeLand
TYPE Same

DATE May 1, 1986
DATE

Neg. Loc. Filed with photographs

Carpinteria Valley Museum of History

86.9.17

CARP. VALLEY CREEKS & STREAMS;: CARPINTERIA CREEK

CATALOG NO.: 86.9.29

SUBJECT: CARPINTERIA VALLEY AERIAL VIEW; BEACH, STATE; CERCA DEL MAR; PIERS, CERCA DEL MAR; CREEKS & STREAMS, CARPINTERIA CREEK;

OBJECT: Negative & contact TYPE: Original COLOR: B & W NOT COPIED ON 35 mm.
pr;int

SIZE: 9.4 x 12 cm. (4 x 5 in.)

DATE: March 1, 1958

SOURCE OF DATE: From other aerial views

PHOTOGRAPHER: Olivas, Roberto "Olly"

DONOR: Olly Olivas

CONDITION: Excellent

PREVIOUS INSCRIPTION: none

DESCRIPTION: This is a view of Entrance of carpinteria creek into the ocean. View taken at low altitude over ocean looking north with Cerca del Mar in right foreground. The pier is seen only at it's beginning on the beach. The city sewage plant is seen at left center.

NOTE: See also 86.9.34, .35 & .37

CAT. R.S.DeLand
TYPE Same

DATE May 9, 1986
DATE

Neg. Loc. With Photograph

86.9.29

Carpinteria Valley Museum of History

CARP. VALLEY CREEKS & STREAMS: CARPINTERIA CREEK

CATALOG NO.: ~~XXXXXX~~ 86.9.31

SUBJECT: CARPINTERIA VALLEY AERIAL VIEW; BEACH, CARPINTERIA; PIERS, CERCA del MAR;
ROADS: LINDEN AVE.; CREEKS & STREAMS: CARPINTERIA CREEK.

OBJECT: Negative & contact TYPE: Original COLOR: B & W
print.

SIZE: 9.4 x 12 ca. (4 x 5 in.)

DATE: March 1, 1958

SOURCE OF DATE: Date of other aerial views by O.O.

PHOTOGRAPHER: Olivas, Roberto "Olly"

DONOR: Olly Olivas

CONDITION: Excellent

PREVIOUS INSCRIPTION: None

DESCRIPTION: This is a view from over the ocean looking East. It shows Carpinteria beach from about Holly St. to Rincon Point. Carpinteria Creek & Cerca del Mar Pier are at right center. Linden ave is seen from the beach to about eighth st. The State Beach is in foreground. Mountains in background

NOTE: See also 86.9.32

CAT. R.S. DeLand DATE May 9, 1986
TYPE Same DATE

Neg. Loc. Filed with Photos

Carpinteria Valley Museum of History

86.9.31

CARP. VALLEY CREEKS & STREAMS: CARPINTERIA CREEK

CATALOG NO.: 86.9.34

SUBJECT: CARPINTERIA VALLEY AERIAL VIEW; CREEKS & STREAMS: CARPINTERIA CREEK;;
CAMPING, BEACH.

OBJECT: Negative & contact TYPE: Original COLOR: B & W NOT COPIED ON 35 mm.
print

SIZE: 9.4 x 12 cm. (4 x 5 in.)

DATE: March 1, 1958 SOURCE OF DATE: See date on other aerial view negs.

PHOTOGRAPHER: Olivas, Roberto "Olly" DONOR: Olly Olivas

CONDITION: Excellent

PREVIOUS INSCRIPTION: None

DESCRIPTION: This is a low altitude view of the entrance of Carpinteria Creek to the ocean. It is in the lower right side of picture. Cars camped at the state beach are in foreground. The railroad crosses the photo just below the center. Mountains are in the background.

NOTE: See also 86.9.35 & .37

CAT. R.S.DeLand DATE May 8, 1986
TYPE Same DATE

Neg. Loc. with photos

86.9.34

Carpinteria Valley Museum of History

CARP. VALLEY CREEKS & STREAMS: CARPINTERIA CREEK

CATALOG NO.: 86.9.35

SUBJECT: CARPINTERIA VALLEY AERIAL VIEW; CREEKS & STREAMS: CARPINTERIA CREEK:
ROADS: CONCHA LOMA & CALLE ARENA.

OBJECT: Negative & Contact TYPE: Original COLOR: B & W
Print

SIZE: 9.4 x 12 cm. (4 x 5 in.)

NOT COPIED ON 35 mm FILM

DATE: March 1, 1958

SOURCE OF DATE: See date on other negs

PHOTOGRAPHER: Olivas, Roberto "Olly"

DONOR: Olivas, Olly

CONDITION: ~~XXXX~~ Excellent

PREVIOUS INSCRIPTION: None

DESCRIPTION: This is a view from over the Ocean North across Carpinteria Valley with Conch Loma Tract in the center foreground. Carpinteria Creek is from far left diagonally across the photo towards upper right.

NOTE: See also 86.9.34 & 37

CAT. R.S.DeLand
TYPE

DATE May 8, 1986
DATE

Neg.-Loc. Filed with photographs

86.9.35

Carpinteria Valley Museum of History

SUBJECT: CARPINTERIA VALLEY AERIAL VIEW; CREEKS & STREAMS: CARPINTERIA CREEK; CAMPING,
STATE BEACH.

OBJECT: Negative & contact TYPE: Original COLOR: B & W
print

SIZE: 9.4 x 12 cm. (4 x 5 in.)

DATE: March 1, 1958 SOURCE OF DATE: Date on other similar negs.

PHOTOGRAPHER: Olivaş, Roberto "Olly" DONOR: Olly Olivas

CONDITION: Excellent

PREVIOUS INSCRIPTION: None

DESCRIPTION: This is a close up view of the entrance of the Carpinteria Creek into the ocean. View from ocean looking North. State beach camp is at lower left.

NOTE: See also 86.9.34 & .35

CAT. R.S.DeLand DATE May 8, 1986
TYPE Same DATE

Neg. Loc. ;with photos

86.9.37

CARPINTERIA - CREEKS & STREAMS (Carpinteria Creek)

CATALOG NO.: 86.9.74

SUBJECT: Carpinteria Valley - AERIAL VIEW; ROADS - CASITAS PASS RD., LINDEN AVE.
~~CASITAS~~ - PIERS - ~~CERCA del MAR~~. CARPINTERIA - CREEKS & STREAMS (Carpinteria Creek)
OBJECT: Negative & contact TYPE: Original COLOR: B & W ROADS - U.S. 101 freeway
print
SIZE: 9.4 x 12 cm. (4 x 5 in.) NOT COPIED ON 35 mm. FILM

DATE: May 24, 1960 SOURCE OF DATE: Date on Neg envelope

PHOTOGRAPHER: Roberto "Olly" Olivas DONOR: Olly Olivas

CONDITION: Excellent

PREVIOUS INSCRIPTION: ON NEGATIVE ENVELOPE: "Arials May 24, 1960 STATE PARK ATKINSON-
STANDARD OLLY OLIVAS".

DESCRIPTION: This is an excellent view of Carpinteria. It is taken from over the ocean looking North West with Concha Loma in the foreground. Cerca del Mar pier in the foreground with the carpinteria Creek beside it. The Freeway goes from upper left to lower right.

NOTE: CAT. R,S,DeLand DATE May 28, 1986
TYPE Same DATE

NEG. LOC. With photos

Carpinteria Valley Museum of History

86.9.74

CARPINTERIA - CREEKS & STREAMS (Carpinteria Creek)

CATALOG NO.:

1986.9.83

UBJECT: CARPINTERIA - AERIAL VIEW; CARPINTERIA - CREEKS & STREAMS (Carpinteria Cr.)
carpinteria CITY - SEWAGE PLANT.

OBJECT: Negative & contact TYPE: Original COLOR: B & W
print.

not copied on
35 MM film

SIZE: 9.5 x 12 cm. (4 x 5 in.)

DATE: Mar 13, 1959

SOURCE OF DATE: On Neg envelope

PHOTOGRAPHER: Roberto "Olly" Olivas

DONOR: Olly Olivas

CONDITION: Excellent

PREVIOUS INSCRIPTION: ON ENVELOPE: "MARCH 13 1959".

DESCRIPTION: View of Carpinteria Creek just before it exits into the ocean. The park auto and the railroad bridges are seen in the foreground. An auto parking lot is at lower right. The city sewer plant is at left center. The hills are in the background.

NOTE:

CAT. R.S. DeLand DATE Aug 25, 1986
TYPE Same DATE

Neg filed with photos.

86.9.83

Carpinteria Valley Museum of History

CARPINTERIA - CREEKS & STREAMS (Carpinteria Cr.)

CATALOG NO.: 1986.9.87

SUBJECT: CARPINTERIA - AERIAL VIEW; TRANSPORTATION - RAILROADS; ROADS - LINDEN AV.:
CARPINTERIA - CREEKS & STREAMS (Carpinteria Creek); BEACH - STATE.
OBJECT: Neg & contact print TYPE: Original COLOR: B & W

SIZE: 9.5 x 12 cm. (4 x 5 in.)

DATE: Mar 13, 1959 SOURCE OF DATE: Date on Negative envelope

PHOTOGRAPHER: Roberto "Olly" Olivas DONOR: Olly Olivas

CONDITION: Excellent

PREVIOUS INSCRIPTION: ON NEGATIVE ENVELOPE: "MARCH 13 1959".

DESCRIPTION: This is an aerial view of Carpinteria with Carpinteria Creek entrance to the ocean and state beach at bottom of photo. Linden starts at lower left and runs to center a then vertically to the mountains which are in the background.

NOTE:

CAT. R.S. DeLand DATE 9-24-86
TYPE Same DATE

Neg.Loc.: Filed with photos

86.9.87

Carpinteria Valley Museum of History

SUBJECT: CARPINTERIA - CREEKS & STREAMS (Rincon Creek)

OBJECT: Photograph TYPE: Original COLOR: B & W

SIZE: 11.5 x 16.3 cm. (4½ x 6½ in.)



DATE: Ca 1910 SOURCE OF DATE: No tire tracks on road Estimate RSD

PHOTOGRAPHER: George (Bert) McLean DONOR: Thelma Bauhaus Gilliland

CONDITION: Good - Dark

PREVIOUS INSCRIPTION: None

DESCRIPTION: Back of 70.1.42, an identical picture says "Rincon Creek Crossing". This is a tree lined creek with a dirt road down the banks into the creek. Note carriage wheel tracks only. No tire tracks and one lane only.

NOTE: See also 70.1.42

CAT. R.S.DeLand
TYPE Same

DATE ~~XXXXX~~
DATE 4-9-87

NEG.LOC. 119E

87.15.2

SUBJECT: CARPINTERIA - CREEKS & STREAMS (Rincon Creek)OBJECT: Photograph on post TYPE: Original COLOR: B & W
card stockSIZE: 8.7 x 13.7 cm. (3 3/8 x 5 3/8 in.)DATE: Circa 1900 - 10 SOURCE OF DATE: Postmarks on some similar cards.PHOTOGRAPHER: George "Bert" McLean DONOR: Thelma Bauhaus Gilliland
Pub. by Albertype Co. Brooklyn N.Y. for Carpinteria Pharmacy.CONDITION: GoodPREVIOUS INSCRIPTION: FRONT: "Trout Stream, Carpinteria, Santa Barbara Co., Cal."
Back: "Published by Carpinteria Pharmacy, Carpinteria, Cal." "Post Cards of Quality.--
The Albertype Co., Brooklyn, N.Y."DESCRIPTION: This is a tranquil stream meandering through rocks and oak trees. Lots of
underbrush is on both sides of stream.NOTE: See also: 62.2.5.26, 63.6.3, 70.1.35,
& 82.52.13CAT. R.S.DeLand DATE 4-16-87
TYPE Same DATENeg. Loc. 120B

SUBJECT: DISASTERS - FLOOD OF MID 1940s; PIERS - CERCA del MAR;
CERCA del MAR; CARPINTERIA - CREEKS & STREAMS (Carpinteria
OBJECT: Creek) Photograph TYPE: Original COLOR: B & W

SIZE: 25.3 x 20.2 cm. (10 x 8 in.)

DATE: Circa 1945 SOURCE OF DATE: Donor's Estimate.



PHOTOGRAPHER: Marguerite Steinberger
Donor's Sister

DONOR: Catherine Anderson 6180 Via Real#57
Carpinteria, CA 93013

CONDITION: Excellent

PREVIOUS INSCRIPTION: None

DESCRIPTION: This is a combination of two photographs printed on one sheet. It is a Photo of the Cerca del Mar and it's pier. This seems to be after a flood and the bridge across the creek seems to be washed out. Several people are standing at the far left. This the mouth of the Carpinteria Creek.

NOTE: CAT. R.S.DeLand DATE Jan 5, 1988
TYPE Same DATE

Neg. Loc. _____

87.46.3

SUBJECT: DISASTERS - FLOOD OF MID 40s; CERCA del MAR; CARPINTERIA VALLEY - CREEKS & STREAMS (Carpinteria Creek)

OBJECT: Photograph TYPE: Original COLOR: B & W

SIZE: 25.6 x 20.3 cm. (8 x 10 in.)

DATE: Circa 1945 SOURCE OF DATE: Accompanying sheet says "Mid Forty's"

PHOTOGRAPHER: Harold W. Steinberger DONOR: CATHERINE ANDERSON

CONDITION: Excellent

PREVIOUS INSCRIPTION: BACK: "First line please / Photo by H. W. Steinberger / Hobby House / Carpinteria Calif". Accompanying sheet: "Flood of Mid-Forties - Cerca del Mar and bridge wash out".

DESCRIPTION: This shows the Cerca del Mar in center of picture and trees to the left. The Carpinteria Creek in flood is in foreground. The washed out bridge is at center right



NOTE:

<u>CAT</u> Robert	DeLand
<u>TYPE</u> Same	<u>DATE</u> Nov 20, 1987

Neg. Loc. 121A

CARPINTERIA - CREEKS & STREAMS (Carpinteria Creek) CATALOG NO.: 87.62.5

SUBJECT: DISASTERS - FLOOD MID FORTIES; CARPINTERIA - CREEKS & STREAMS (Carpinteria Creek); PIERS - CERCA del MAR.

OBJECT: Photograph TYPE: Original COLOR: B & W

SIZE: 8.8 x 9 cm. (3½ x 3½ in.)

DATE: 1945 - 48 SOURCE OF DATE: Similar to other photographs in same accession.

PHOTOGRAPHER: Unknown DONOR: Catherine Anderson

CONDITION: Excellent

PREVIOUS INSCRIPTION: BACK: "K289". ACCOMPANYING SHEET: "Carp Creek & Pier during flood".

DESCRIPTION: This shows Carpinteria^{CREEK} full from bank to bank. It is at its mouth at the ocean. The Cerca del Mar Pier is at left center.

NOTE: CAT. R. S. DeLand DATE Nov 21, 1987
TYPE Same DATE

Neg. Loc. 121D

Carpinteria Valley Museum of History

87.62.5



CARPINTERIA - CREEKS & STREAMS (Carpinteria Creek) CATALOG NO.: 89.26.49
NEG #17

SUBJECT: CARPINTERIA - CREEKS & STREAMS (Carpinteria Creek)

OBJECT: Photograph TYPE: Original COLOR: Colored.

SIZE: 8.8 x 13.1 cm. (3½ x 5¼ in.)

DATE: 1978 - Oct '81. SOURCE OF DATE: Back of photo

PHOTOGRAPHER: Unknown DONOR: Sally Hebel

CONDITION: GOOD - Some Fade

PREVIOUS INSCRIPTION: BACK: "BUD & Daisy Moyer's / backyard / from foot / bridge at / end of 8th / S.H.". Rubber stamp on back: "Paper Manufactured by Kodak OCT 81".

DESCRIPTION: This is a view of Carpinteria Creek from the eighth street foot bridge. Heavy brush is seen on both sides of the creek. A fence is at far right.



NOTE: CAT. R.S.De Land DATE Nov 24, 1989
TYPE SAME. DATE

Neg. Loc. 131 A

Carpinteria Valley Museum of History

89.26.49

CARPINTERIA - CREEKS & STREAMS (Mouth of Carpinteria Creek)

CATALOG NO. 89.26.63

SUBJECT: Beach - CARPINTERIA STATE; PIERS - CERCA del MAR. CARPINTERIA
CREEKS & STREAMS (Carpinteria Creek Mouth)

OBJECT: Photograph TYPE: Original COLOR: Color

SIZE: 8.9 x 13.9 cm. (3½ x 5½ in.)


DATE: Circa 1965 SOURCE OF DATE: Estimate R.S. De Land

PHOTOGRAPHER: Morris Taylor DONOR: Salley Hebel

CONDITION: Excellent

PREVIOUS INSCRIPTION: BACK: "WILD LIFE REFUGE AND THE PIER / Carpinteria Beach State Park / CARPINTERIA, CALIFORNIA". "TAYLORCHROME / COLOR CARD". "Distributed by Mission News Agency, Santa Barbara". "From an Ektachrome transparency c Morris Taylor, Old San Marcos Rd., Santa Barbara".

DESCRIPTION: This a view of the mouth of the Carpinteria Creek at the ocean with the Cerca del Mar Pier in back.



NOTE:

CAT. R.S. De Land
TYPE SAME

DATE: Sept 25, 1990
DATE:

NEG. LOC. 134 A

89.26.63

CARPINTERIA - CREEKS & STREAMS (Carpinteria Creek)

CATALOG NO. 89.26.64

SUBJECT: BEACH - CARPINTERIA; CARPINTERIA - PANORAMAS; CARPINTERIA - CREEKS & STREAMS
(CARPINTERIA-CREEK); AVIATION - AIRPORT; PIERS - CRECA del MAR; CARPINTERIA - AERIAL VIEW
OBJECT: Post Card TYPE: Original COLOR: Color



SIZE: 8.9 x 20.7 cm. (3 1/2 x 8 1/8 in.)

DATE: Circa 1970 SOURCE OF DATE: Chamber of Comm. at this address 1970 to
PUBLISHED BY: J.V. Woolcott, 2367 Barton Lane, Approx 1975.
~~PHOTOGRAPHER:~~ Montrose, Calif. DONOR: Sally Hebel

CONDITION: Excellent

PREVIOUS INSCRIPTION: FRONT: "Carpinteria, Calif. / WORLD'S SAFEST BEACH". BACK:
"CARPINTERIA, CALIFORNIA / 10 miles So. of Santa Barbara / 90 miles No. of Los Angeles" /
The "Valley of the Flowers", ---" "J.V. Woolcott, 2367 Barton Lane, Montrose, Calif."

DESCRIPTION: This card is a montage of three photos. One half of the card consists of
an aerial view of Carpinteria centering on the state beach at the mouth of the Carpinteria
Creek with the Cerca del Mar pier and the parson Airport in the distance and the Mountains
in the background. The upper right photo is a beach scene and the lower right photo shows
a surfer probably on the Rincon.

NOTE:

CAT. R.S. De Land
TYPE SAME.

DATE: Sept 25, 1990
DATE:

NEG. LOC. 133 F

89.26.64

CATALOG NO. 97.20.90

SUBJECT: BUSINESS-STANLEY PARK; CARPINTERIA VALLEY-CREEKS & STREAMS (RINCON)

OBJECT: Photograph TYPE: Postcard COLOR: B/W

SIZE: 9 x 14cm (3.5" x 5.5")

DATE: 1911 SOURCE OF DATE: Postal cancellation

PHOTOGRAPHER: Brock-Higgins Photo DONOR: Loaned by Sey Kinsell

CONDITION: Excellent

PREVIOUS INSCRIPTION: (Front, bottom) Stanley Park, Carpinteria, Cal. (J.H. Shepard)
Brock-Higgins Photo

DESCRIPTION: Two large boulders with 8-foot waterfall between them. A boy is standing behind rock on right.

NOTE:

CAT. H. Zittel

DATE: 10/1/97

TYPE Ev L.

DATE: 10/1/97

NEG. LOC. 146 C



SUBJECT: BUSINESS - SHEPARD'S INN
CARPINTERIA VALLEY - CREEKS & STREAMS (Rincon)

CATALOG NO. 97.20.132

OBJECT: Photograph TYPE: Postcard COLOR: B/W

SIZE: 9 x 14cm (3.5" x 5.5")

DATE: c.1910

SOURCE OF DATE:

PHOTOGRAPHER: Brock-Higgins

DONOR: Loaned by Sey Kinsell

CONDITION: Excellent

PREVIOUS INSCRIPTION: (Front, bottom) Stanley Park, Carpinteria, Cal. (J.H. Shepard)
Brock-Higgins photo.

DESCRIPTION: A creek with a large boulder on the right. In the distance are two pipes crossing creek, and barely visible on the left are two buildings.

NOTE:

CAT. H. Zittel
TYPE Ev L.

DATE: 9/21/97
DATE: 11/19/97

REG. LOC. 147D

Carpinteria Valley Museum of History



CATALOG NO. 97.20.69

SUBJECT: CARPINTERIA VALLEY - AERIAL VIEW

OBJECT: Photograph

TYPE: Post Card COLOR: Color

SIZE: 9 x 14cm (3.5" x 5.5")

DATE: c.1960

SOURCE OF DATE: Estimated based on Canalino School

PHOTOGRAPHER: Unknown

DONOR: Loaned by Sey Kinsell

CONDITION: Excellent

PREVIOUS INSCRIPTION: Front upper right is printed "CARPINTERIA, CALIFORNIA"

DESCRIPTION: Aerial view from beach to farm land north of freeway. Packing plant on Linden and RR in center of photo.



NOTE:

CAT. H. Zittel

DATE: 5/7/97

TYPE

DATE:

NEG. LOC. 144B

Carpinteria Valley Museum of History

CATALOG NO. 97.20.76

SUBJECT: CARPINTERIA VALLEY - CREEKS & STREAMS (RINCON)

OBJECT: Photograph TYPE: Postcard COLOR: B/W

SIZE: 9 x 14cm (3.5" x 5.5")

DATE: c.1907 SOURCE OF DATE: Postage cancellation

PHOTOGRAPHER: Unknown DONOR: Loaned by Sey Kinsell

CONDITION: Excellent

PREVIOUS INSCRIPTION: (Front, Bottom) Escondido Falls, Stanley Park, Carpinteria, California

DESCRIPTION: (15' +/-) Waterfall tumbling over rocks. Large boulder center bottom.

NOTE:

CAT. H. Zittel

DATE: 9/24/97

TYPE Ev L.

DATE: 10/1/97

NEG. LOC. 146 A



Carpinteria Valley Museum of History

CATALOG NO.

97.20.124

SUBJECT: CARPINTERIA VALLEY--CREEKS & STREAMS (Rincon)

BUSINESS - STANLEY PARK

OBJECT:

Photograph

TYPE:

Postcard

COLOR:

B/W

SIZE:

9 x 14cm (3.5" x 5.5")

DATE:

c.1910

SOURCE OF DATE:



PHOTOGRAPHER:

Brock-Higgins

DONOR:

Loaned by Sey Kinsell

CONDITION:

Excellent

PREVIOUS INSCRIPTION:

(Front, bottom) Stanley Park, Carpinteria, Cal (J.H. Shepard)
Brock-Higgins photo

DESCRIPTION:

Three larger boulders with water (creek) going between them. Two people are sitting under right boulder and one is throwing something in the water.

NOTE:

CAT. H. Zittel

DATE: 9/21/97

TYPE Ev L.

DATE: 11/19/97

NEG. LOC.

147 C

Carpinteria Valley Museum of History

SUBJECT: CARPINTERIA VALLEY - CREEKS & STEAMS (Rincon) CATALOG NO. 97.20.125
BUSINESS - STANLEY PARK

OBJECT: Photograph TYPE: Postcard COLOR: B/W

SIZE: 9 x 14cm (3.5" x 5.5")

DATE: c.1910 SOURCE OF DATE:

PHOTOGRAPHER: Brock-Higgins DONOR: Loaned by Sey Kinsell

CONDITION: Excellent

PREVIOUS INSCRIPTION: (Front, bottom) Stanley Park, Carpinteria, Cal. (J.H. Shepard)
Brock-Higgins photo



DESCRIPTION: A dirt road fords a creek. Appears to be two cables along right side.
Heavy vegetation on both sides of road.

NOTE:

CAT. H. Zittel
TYPE Ev L.

DATE: 9/21/97
DATE: 11/19/97

NEG. LOC. 147 C

CARPINTERIA VALLEY - CREEKS & STREAMS (Rincon) CATALOG NO. 97.20.126
SUBJECT: CAMPING - STANLEY PARK

OBJECT: Photograph TYPE: Post card COLOR: B/W

SIZE: 9 x 14cm (3.5" x 5.5")

DATE: c.1910 SOURCE OF DATE:

PHOTOGRAPHER: Brock-Higgins DONOR: Loaned by Sey Kinsell

CONDITION: Excellent

PREVIOUS INSCRIPTION: Front bottom (Stanley Park, Carpinteria, Cal (J.H. Shepard)
Brock-Higgins photo

DESCRIPTION: A woman in a white blouse is sitting on a large boulder next to a creek;
by her feet is a narrow foot bridge.

NOTE:

CAT. H. Zittel
TYPE Ev L.

DATE: 9/21/97
DATE: 11/19/97

NEG. LOC. 147 C



SUBJECT: CARPINTERIA VALLEY - CREEKS & STREAMS (Rincon) CATALOG NO. 97.20.127
CAMPING - STANLEY PARK

OBJECT: Photograph TYPE: Postcard COLOR: B/W

SIZE: 9 x 14cm (3.5" x 5.5")

DATE: c.1910 SOURCE OF DATE:

PHOTOGRAPHER: Brock-Higgins DONOR: Loaned by Sey Kinsell

CONDITION: Excellent

PREVIOUS INSCRIPTION: (Front, bottom) Stanley Park, Carpinteria, Cal (J.H. Shepard)
Brock-Higgins photo

DESCRIPTION: A nice stream runs from left to right with larger rocks on both sides of creek. Crooked sycamore trunk near center of picture. Small fall bottom center.

NOTE:

CAT. H. Zittel DATE: 9/21/97

TYPE Ev L. DATE: 11/19/97

NEG. LOC. 147 C



SUBJECT: CARPINTERIA VALLEY - CREEKS & STREAMS (Rincon) CATALOG NO. 97.20.128
CAMPING - STANLYE PARK

OBJECT: Photograph TYPE: Postcard COLOR: B/W

SIZE: 9 x 14cm (3.5" x 5.5")

DATE: c. 1910 SOURCE OF DATE:

PHOTOGRAPHER: Brock-Higgins DONOR: Loaned by Sey Kinsell

CONDITION: Excellent

PREVIOUS INSCRIPTION: (Front, Bottom) Stanley Park, Carpinteria, Cal (J.H. Shepard)
Brock-Higgins photo

DESCRIPTION: Creek with narrow foot bridge in foreground. Two children are sitting on the left bank; one is preparing to dive into pool, and another is in the water with only his head showing.

NOTE:

NEG. LOC. 147 C

CAT. H. Zittel

DATE: 9/21/97

TYPE Ev L.

DATE: 11/19/97



CARPINTERIA VALLEY - CREEKS & STREAMS (Rincon)
SUBJECT: CAMPING - STANLEY PARK

CATALOG NO.

97.20.129

OBJECT: Photograph

TYPE: Postcard COLOR: B/W

SIZE: 9 x 14cm (3.5" x 5.5")

DATE: c.1910

SOURCE OF DATE:

PHOTOGRAPHER: Brock-Higgins

DONOR: Loaned by Sey Kinsell

CONDITION: Excellent

PREVIOUS INSCRIPTION: (Front, bottom) Stanley Park, Carinteria, Ca1 (J.H. Shepard)
Brock-Higgins photo

DESCRIPTION: Dirt road crossing a creek. Portion of a building on the right. Heavy vegetation on both side of creek.

NOTE:

CAT. H. Zittel
TYPE Ev L.

DATE: 9/21/97
DATE: 11/19/97

NEG. LOC. 147 C

Carpinteria Valley Museum of History



CARPINTERIA VALLEY - CREEKS & STREAMS (Rincon) CATALOG NO. 97.20.131
SUBJECT: CAMPING - STANLEY PARK

OBJECT: Photograph TYPE: Postcard COLOR: B/W

SIZE: 9 x 14cm (3.5" x 5.5")

DATE: 1912 SOURCE OF DATE:

PHOTOGRAPHER: Brock-Higgins DONOR: Loaned by Sey Kinsell

CONDITION: Excellent

PREVIOUS INSCRIPTION: (Front bottom) Stanley Park, Carpinteria, Cal. (J.H. Shepard)
Brock- Higgins photo.

DESCRIPTION: Post card features a bridge spanning a creek with large rocks. Bridge has railing and several supports. Heavy vegetation surrounds bridge.



NOTE: CAT. H. Zittel DATE: 9/21/97
TYPE Ev L. DATE: 11/19/97

NEG. LOC. 147 D

SUBJECT: CARPINTERIA VALLEY - CREEKS & STREAM (Rincon) CATALOG NO. 97.20.134
BUSINESS - STANLEY PARK

OBJECT: Photograph TYPE: Postcard COLOR: B/W

SIZE: 9 x 14cm (3.5" x 5.5")

DATE: c.1910 SOURCE OF DATE:



PHOTOGRAPHER: Brock-Higgins DONOR: Loaned by Sey Kinse11

CONDITION: Excellent

PREVIOUS INSCRIPTION: (Front, bottom) Stanley Park, Carpinteria, Cal. (J.H. Shepard)
Brock-Higgins Photo

DESCRIPTION: Dense vegetation with a road fording a creek. A small foot bridge crosses creek.

NOTE:

CAT. H. Zittel

DATE: 9/21/97

TYPE Ev L.

DATE: 11/19/97

NEG. LOC. 147 D

CATALOG NO. 97.20.136

SUBJECT: CARPINTERIA VALLEY - CREEKS & STREAMS

OBJECT: Photograph TYPE: Postcard COLOR: B/W

SIZE: 9 x 14cm (3.5" x 5.5")

DATE: 1917 SOURCE OF DATE:

PHOTOGRAPHER: Unknown *Bert Melzon* DONOR: Loaned by Sey Kinsell

CONDITION: Excellent

PREVIOUS INSCRIPTION: (Front, bottom) Trout Stream, Carpinteria, Santa Barbara Co., Cal.
(Back) 1917 cancellation

DESCRIPTION: Dense vegetation with a stream and some large rocks. Trunk of an alder left of stream.

NOTE:

CAT. H. Zittel
TYPE Ev L.

DATE: 9/21/97
DATE: 11/19/97

NEG. LOC. 147 E



Carpinteria Valley Museum of History

SUBJECT: CARPINTERIA VALLEY - CREEK & STREAMSOBJECT: Photograph TYPE: Postcard COLOR: B/WSIZE: 9 x 14cm (3.5" x 5.5")DATE: c.1910 SOURCE OF DATE:PHOTOGRAPHER: Unknown DONOR: Loaned by Sey KinsellCONDITION: ExcellentPREVIOUS INSCRIPTION:DESCRIPTION: A rock-strewn canyon bottom with a shallow stream flowing through. Chaparral covered mountains in distance.NOTE:CAT. H. ZittelDATE: 9/24/97TYPE Ev L.DATE: 12/3/97NEG. LOC. 147 E

CATALOG NO.

97.20.142

SUBJECT: CARPINTERIA VALLEY - CREEKS & STREAM
BUSINESS - STANLEY PARK

OBJECT: Photograph TYPE: Postcard COLOR: B/W

SIZE: 9 x 14cm (3.5" x 5.5")

DATE: 1907 SOURCE OF DATE: Postage Cancellation

PHOTOGRAPHER: Unknown DONOR: Loaned by Sey Kinsell

CONDITION: Excellent

PREVIOUS INSCRIPTION: (Front, lower left) Scene at Stanley Park, Carpinteria, California

DESCRIPTION: Heavy vegetation on both sides of a dirt road. Road fords small creek.

NOTE:

CAT. H. Zittel

DATE: 9/24/97

TYPE Ev L.

DATE: 12/17/97

NEG. LOC. 147F

Carpinteria Valley Museum of History



CARPINTERIA VALLEY -

CATALOG NO. 97.25.1

SUBJECT: A AERIAL

OBJECT: PHOTOGRAPH TYPE: Original COLOR: Color - Not copied

SIZE: 50.6cm x 51cm (19 3/4" x 20")

DATE: 11-11-86 SOURCE OF DATE: Inscribed on front of photograph

PHOTOGRAPHER: Pacific Western Aerial Surveys DONOR: Marion L Garcia

CONDITION: Excellent

PREVIOUS INSCRIPTION: On back of photo in lower left corner: Pacific Western Aerial Surveys/329 South Salinas, Santa Barbara, CA 93103/870 E. Santa Clara, Ventura, CA 93001. On front of photo lower left corner: 11-11-86. On front of photo lower right corner: PW999-35-5.

DESCRIPTION: A NW oblique view of Carpinteria from just SE of Chevron pier. Photo covers Padaro Lane (W) to just east of Bailard Ave. (E).

NOTE: See also 97.25.2

CAT.
TYPE

DATE:
DATE:

NEG. LOC. N/A

Carpinteria Valley Museum of History

CARPINTERIA VALLEY -

CATALOG NO. 97.25.2

SUBJECT: A AERIAL

OBJECT: PHOTOGRAPH TYPE: Original COLOR: Color - Not copied

SIZE: 50.6cm x 51cm (19 3/4" x 20")

DATE: 11-11-86 SOURCE OF DATE: Inscribed on front of photograph

PHOTOGRAPHER: Pacific Western Aerial Surveys DONOR: Marion L. Garcia

CONDITION: Excellent.

PREVIOUS INSCRIPTION: On back of photo in lower left corner: Pacific Western Aerial Surveys/329 South Salinas, Santa Barbara, CA 93103/870 E. Santa Clara, Ventura, CA 93001. On front of photo lower left corner: 11-11-86. On front of photo lower right corner: PW999-35-7.

DESCRIPTION:
A north oblique view of Carpinteria from just south of the slough. Photo covers from Padaro Lane (west) to Linden Avenue (east).

NOTE: See also 97.25.1

CAT.
TYPE

DATE:
DATE:

NEG. LOC. N/A

Carpinteria Valley Museum of History

CATALOG NO. 97.47.511

SUBJECT: CARPINTERIA VALEY - PARKS (TORO CANYON); PEOPLE RODRIGUEZ, TINA

OBJECT: Photograph TYPE: Original COLOR: B/W

SIZE: 20.3 x 25.6cm (8x10")

DATE: c. 1950 SOURCE OF DATE: Estimated

PHOTOGRAPHER: Unknown DONOR: Margaret Taggart

CONDITION: Good

PREVIOUS INSCRIPTION: (Back) Park, Toro Canyon/Rodriguez, Tina



DESCRIPTION: A large rock outcropping dominates the picture. A lady is standing on a rock in the distance. A fence is in the foreground.

NOTE:

CAT. H. Zittel

DATE: 7/01

TYPE MLH

DATE: 8/01

NEG. LOC. 170-A

Carpinteria Valley Museum of History

CATALOG NO.

98.5.34

SUBJECT: CARPINTERIA VALLEY - Falls, Santa Monica Creek

OBJECT: Photograph TYPE: Snapshot COLOR: Black/White

SIZE: Unrecorded

DATE: c. 1920 SOURCE OF DATE: From Scrapbook

PHOTOGRAPHER: Unknown DONOR: Loaned by John Romero Jr.

CONDITION: Good

PREVIOUS INSCRIPTION:

DESCRIPTION: Santa Monica Creek cascading several feet over rocks, conifer type trees in the background.

NOTE: Picture not very sharp

CAT. H. Zittel
TYPE MLH

DATE: 3/99
DATE: 3/99

NEG. LOC. 148-C



CATALOG NO. 99.4.1

SUBJECT: FARMS AND RANCHES - Dyer, John;
CARPINTERIA VALLEY - Aerial view

OBJECT: Photograph TYPE: ~~Aerial view~~ COLOR:

Black/White



SIZE: 27.7 x 35.5cm (11 x 14")

DATE: c. 1950 SOURCE OF DATE: Donor

PHOTOGRAPHER: National Air Photos, 7502 Wheatland Ave., Sun Valley CA DONOR: Josephine Parrish, 969-2726

CONDITION: Excellent

PREVIOUS INSCRIPTION:

DESCRIPTION: Aerial view southwest of the Dyer ranch. Highway 150 upper left with a car. Home has car parked in parking space. Pool complex opposite house. Powerline crosses lower right corner. Gobenador Canyon Road crosses bottom of photo.

NOTE: CAT. H. Zittel

DATE: 3/99

TYPE mlh

DATE: 3/99

NEG. LOC. 150-D

PP 8/26/04

Carpinteria Valley Museum of History

CATALOG NO. 99.4.2



SUBJECT: FARMS AND RANCHES - Dyer, John;
OBJECT: ~~CARPINTERIA VALLEY - Aerial View~~

Photograph

TYPE:

COLOR:

Black/White

SIZE: 27.7 x 35.5cm (11 x 14")

DATE: c. 1950

SOURCE OF DATE:

Donor

PHOTOGRAPHER: National Air Photos, 7502
Wheatland Ave., Sun Valley CA

DONOR:

Josephine Parrish, 969-2726

CONDITION: Excellent

PREVIOUS INSCRIPTION:

DESCRIPTION: Northwest aerial view of Dyer ranch. Junction of Highway 150 and Gobernador Canyon Rd. lower left of photo. Shows ranch house and pool complex with car in driveway. Behind house mixture of avocado orchard and brush. Water tanks on Shepard's Mesa visible on horizon.

NOTE:

CAT. H. Zittel
TYPE mlh

DATE: 3/99
DATE: 3/99

NEG. LOC. 150-D

PP 8/24/04

Carpinteria Valley Museum of History

FARMS AND RANCHES - Dyer, John
CARPINTERIA VALLEY AERIAL VIEW

CATALOG NO. 99.4.3

SUBJECT:

OBJECT: Photograph TYPE: COLOR: Black/white

SIZE: 27.7 x 25.5cm (11 x 14")

DATE: c. 1950 SOURCE OF DATE: Donor

PHOTOGRAPHER: National Air Photos DONOR: Josephine Parrish, 969-2726
7502 Wheatland Ave., Sun Valley CA

CONDITION: Excellent

PREVIOUS INSCRIPTION:

DESCRIPTION: Aerial view of junction of Highway 150 and Gobenador Canyon Road and bridge over Rincon Creek. Ranch house with pool in center and avacado ranches to the north. Several other homes visible in the north and in lower right corner.

NOTE: CAT. H.Zittel

DATE: 3/99

TYPE mlh

DATE: 3/99

NEG. LOC. 150-E

Scanned 8/26/04

Carpinteria Valley Museum of History



CATALOG NO. 99.4.5



SUBJECT: FARMS AND RANCHES: - Dyer, John
CARPINTERIA VALLEY, AERIAL VIEW

OBJECT: Photograph TYPE: COLOR: Black/White

SIZE: 27.2 x 35.5cm (11 x 14")

DATE: c. 1950 SOURCE OF DATE: Donor

PHOTOGRAPHER: National Air Photos, DONOR: Josephine Parrish, 969-2726
7502 Wheatland Ave., Sun Valley, CA

CONDITION: Excellent

PREVIOUS INSCRIPTION:

DESCRIPTION: Aerial view toward northwest showing the Dyer Ranch lower center. Prominent hill left of center with avocado orchards and brush areas. Junction of Highway 150 and Gobenador Canyon Road by ranch house complex. Valley, orchards and mountains visible in distance.

NOTE: CAT. H. Zittel DATE: 3/99
TYPE mlh DATE: 3/99

NEG. LOC. 150-E

PP 8/26/04

Carpinteria Valley Museum of History

CATALOG NO. 99.4.6

SUBJECT: FARMS AND RANCHES - Dyer, John;
CARPINTERIA VALLEY AERIAL VIEW

OBJECT: Photograph TYPE: COLOR: Black/White



SIZE: 27.7 x 35.5cm (11 x 14")

DATE: c. 1950 SOURCE OF DATE: Donor

PHOTOGRAPHER: National Air Photos DONOR: Josephine Parrish, 969-2726
7502 Wheatland Ave., Sun Valley CA

CONDITION: Excellent

PREVIOUS INSCRIPTION:

DESCRIPTION: Aerial view east showing the Dyer home and pool. White car parked in driveway. Gobenador Canyon Rd. comes from left and joins Highway 150 by bridge over Rincon Creek. Highway 150 crosses upper right corner of photo.

NOTE: CAT. H. Zittel DATE: 3/99

TYPE MLH DATE: 3/99

NEG. LOC. 150-E

PP 8/20/04

Carpinteria Valley Museum of History

SUBJECT: FARMS AND RANCHES - Dyer, John
CARPINTERIA VALLEY AERIAL VIEW

CATALOG NO. 99.4.7

OBJECT: Photograph TYPE: COLOR: Black/White

SIZE: 27.7 x 35.5cm (11 x 14")

DATE: c. 1950, SOURCE OF DATE: Donor

PHOTOGRAPHER: National Air Photos DONOR: Josephine Parrish, 969-2726
7502 Wheatland Ave., Sun Valley, CA

CONDITION: Excellent

PREVIOUS INSCRIPTION:



DESCRIPTION: View southeast of Dyer Ranch. House/pool complex upper center of photo. Highway 150 crosses upper right corner and Gobenador Canyon Rd. comes in from left. Avocado orchards in foreground. Power transmission pole in orchard bottom right.

NOTE:

CAT. H. Zittel

DATE: 3/99

TYPE mlh

DATE: 3/99

NEG. LOC. 150-E

PP 3/20/04

Carpinteria Valley Museum of History

CATALOG NO. 99.4.8



SUBJECT: FARMS AND RANCHES - Dyer, John
CARPINTERIA VALLEY AERIAL VIEW

OBJECT: Photograph TYPE: COLOR: Black/White

SIZE: 27.7.x 35.5cm (11 x 14")

DATE: c. 1950 SOURCE OF DATE: Donor

PHOTOGRAPHER: National Air Photos DONOR: Josephine Parrish, 969-2726
7502 Wheatland Ave., Sun Valley, CA

CONDITION: Excellent

PREVIOUS INSCRIPTION:

DESCRIPTION: Southeast aerial view of Dyer Ranch viewed nearly straight down, showing ranch house and pool and junction of Highway 150 and Gobenedor Canyon Rd. and Rincon Creek bridge.

NOTE: CAT. H. Zittel DATE: 3/99
TYPE mlh DATE: 3/99

NEG. LOC. 150-E

PP 9/26/04

Carpinteria Valley Museum of History

CATALOG NO.

2000.21.1

SUBJECT: CARPINTERIA VALLEY (AERIAL VIEW) CARPINTERIA

OBJECT: Photograph TYPE: Original COLOR: Color

SIZE: 10 x 13" (25.2 x 33cm)

DATE: 1997 SOURCE OF DATE:

PHOTOGRAPHER: Unknown*

DONOR: Larry Nimmer

CONDITION: Excellent

PREVIOUS INSCRIPTION:



DESCRIPTION: An aerial view of Carpinteria from Rincon Point to just west of Carpinteria slough

NOTE: *Larry Nimmer compiled some pictures to make this computer composite

CAT. H. Zittel

DATE: 2/00

TYPE MLH

DATE: 2/00

NEG. LOC. 162-G

Carpinteria Valley Museum of History

CATALOG NO. 2000.30.1

SUBJECT: SCHOOLS-CARP HIGH (present Middle School; ~~CARP VALLEY AERIAL VIEWS~~)

OBJECT: Photograph TYPE: Original COLOR: B/W

SIZE: Unknown

DATE: c. 1950's SOURCE OF DATE: --

PHOTOGRAPHER: Unknown DONOR:

CONDITION: Good

PREVIOUS INSCRIPTION:



DESCRIPTION: An aerial view showing Carpinteria Ave. (old Hwy 101) in the foreground and the old highschool with the football field behind. The school is now the Middle School.

NOTE:

CAT. H. Zittel
TYPE MLH

DATE: 3/00
DATE: 3/00

NEG. LOC. 134-F

Carpinteria Valley Museum of History

CATALOG NO.

2000.30.2

SUBJECT: CARPINTERIA VALLEY - AERIAL VIEW

OBJECT: Photograph

TYPE: Original COLOR: B/W

SIZE: Unknown

DATE: Good

SOURCE OF DATE: Est.



PHOTOGRAPHER: Unknown

DONOR: Unknown

CONDITION: Good

PREVIOUS INSCRIPTION:

DESCRIPTION: An aerial view toward the north showing the coastline and west of Carpinteria. The Santa Ynez Mountains frame the background.

NOTE:

CAT. H. Zittel

DATE: 3/00

TYPE MLH

DATE: 3/00

NEG. LOC. 151-F

Carpinteria Valley Museum of History

CATALOG NO. 2001.34.112

SUBJECT: CARPINTERIA VALLEY - FRANKLIN CANYON

OBJECT: Photograph TYPE: Original COLOR: Sepia

SIZE: 18.8 x 29.0cm (7.5 x 11.5")

DATE: c.1910 SOURCE OF DATE:

PHOTOGRAPHER: George McLean DONOR: Sadie Johnson

CONDITION: Fair; emulsion missing right edge

PREVIOUS INSCRIPTION: (Back) H.M. Brown/Franklin Canyon/McLean

DESCRIPTION: This photo shows a path surrounded on both sides with large live oaks.



NOTE:

CAT. H. Zittel
TYPE Ev L.

DATE: 11/03
DATE: 11/10

NEG. LOC. 174-B

Carpinteria Valley Museum of History

SUBJECT: CARPINTERIA VALLEY--SLOUGH (Little Feed Bridge)OBJECT: PHOTOGRAPH TYPE: Copy COLOR: B/WSIZE: 21.6 x 28.0cm (8.5x11")DATE: c. 1938 SOURCE OF DATE: Front of photoPHOTOGRAPHER: Unknown DONOR: Jaine TothCONDITION: Excellent

PREVIOUS INSCRIPTION: (Front) This is property between Linden Ave. and Ash Ave - 3rd St. and Sandyland Rd. This photo taken/about 1938/ The Little Feed (sic) Bridge across water is where Elm St. is today/There was a dump in among eucalyptus(sic)

DESCRIPTION: trees/I Ernie Johnson) fell off this bridge and brother Leslie saved me.

Picture shows a marsh with a large grove of eucalyptus trees on the right. Buildings (Carpinteria) and mountains in the background.

NOTE:CAT. H. Zittel DATE: 4/02TYPE M. Holzhaue DATE: 4/02NEG. LOC. 171-A

CATALOG NO. 2002.18.1

SUBJECT: CARPINTERIA VALLEY -AERIAL VIEW

OBJECT: Photograph TYPE: Copy COLOR: B/W

SIZE: 20.3 x 25.8cm (8x10")

DATE: c. 1920 SOURCE OF DATE: Estimated

PHOTOGRAPHER: Unknown DONOR: Herman Zittel

CONDITION: Good

PREVIOUS INSCRIPTION:



DESCRIPTION: This aerial view shows Rincon Point in lower right corner. The old road runs parallel to the railroad tracks and curves left at Rincon Point, then curves back to lower left corner.

NOTE: Original photo with Steve Johnson

CAT. H. Zittel
TYPE MLH

DATE: 6/02
DATE: 6/02

NEG. LOC. 171-3F

Carpinteria Valley Museum of History

CATALOG NO. 2005.44.1

SUBJECT: CARPINTERIA VALLEY - PANORAMA

OBJECT: Post Card TYPE: Original COLOR: B/W

SIZE: 8.9 x 13.4cm (3.5 x 5.5")

DATE: c. 1915 SOURCE OF DATE: Estimated

PHOTOGRAPHER: George McLean (?) DONOR: Peter Rish

CONDITION: Good

PREVIOUS INSCRIPTION: (Front) Winter, Carpinteria, Santa Barbara Co, Cal

DESCRIPTION: View shows a walnut grove in the foreground and on the left. Two buildings are in the foreground. Mountain range is in the background

NOTE:

CAT. H. Zittel DATE: 9/05

TYPE MLH DATE: 11/05

NEG. LOC. _____



Carpinteria Valley Museum of History

CATALOG NO.

2005.43.42

SUBJECT: CARPINTERIA VALLEY - Creeks and Streams
OBJECT: Photograph TYPE: Original COLOR: B/W
SIZE: 9.4 x 12.0cm (3.75 x 4.75")
DATE: c. 1900 SOURCE OF DATE: Estimated



PHOTOGRAPHER: Unknown DONOR: Betty Shannon

CONDITION: Good

PREVIOUS INSCRIPTION: (Front) A bit/of/Grove-/nor/dor/Creek

DESCRIPTION: A serene view of a creek with riparian growth along the creek bank

NOTE: Filed in bottom drawer with other albums

CAT. H. Zittel
TYPE MKH

DATE: 11/05
DATE: 11/05

NEG. LOC. 176-G

Carpinteria Valley Museum of History

SUBJECT:

ROADS - MISC. HWY 150: CARPINTERIA VALLEY - RINCON CREEK:

CATALOG NO.

2005.47.1-31
2005.47.1-71 (CD)

OBJECT:

DISASTERS - FLOODS 2004/5

Photographs & CD

TYPE:

Original


COLOR:

B/W CD - Color

Compact disc

SIZE:

20.4 x 25.5cm (8x10")



DATE:

3/2005

SOURCE OF DATE:

Cover letter with photos/CD

PHOTOGRAPHER:

Photos - Don Tateishi

DONOR:

CalTrans - Gregg Albright

CD photos - Joe Bloomer

CONDITION:

Good

PREVIOUS INSCRIPTION:

Separate sheets contain color photo indexing the B/W photos, and two pages describing each photo.

DESCRIPTION:

These pictures show the 2004/5 storm damage to Rincon Bridge. Additional 71 color photos are on the CD. A separate set of 31 4x5 contacts are included.

NOTE:

Filed with album collection

CAT.

H. Zittel

DATE:

9/05

TYPE

MLH

DATE:

12/05

NEG. LOC. _____


Carpinteria Valley Museum of History

SUBJECT: ROADS - MISC. HWY 150: CARPINTERIA VALLEY - RINCON CREEK: 2005.47.1-31
DISASTERS - FLOODS 2004/5 2005.47.1-71 (CD)
OBJECT: Photographs & CD **TYPE:** Original **COLOR:** B/W CD - Color
Compact disc

SIZE: 20.4 x 25.5cm (8x10")

DATE: 3/2005

SOURCE OF DATE: Cover letter with photos/CD



PHOTOGRAPHER: Photos - Don Tateishi
CD photos - Joe Bloomer

DONOR: CalTrans - Gregg Albright

CONDITION: Good

PREVIOUS INSCRIPTION:

Separate sheets contain color photo indexing the B/W photos, and two pages describing each photo.

DESCRIPTION:

These pictures show the 2004/5 storm damage to Rincon Bridge. Additional 71 color photos are on the CD. A separate set of 31 4x5 contacts are included.

NOTE: Filed with album collection

CAT. H. Zittel
TYPE MLH

DATE: 9/05
DATE: 12/05

NEG. LOC. _____

Carpinteria Valley Museum of History

CATALOG NO. 2005.50.1

SUBJECT: PEOPLE - PANIZZON FAMILY: BEACH - CARPINTERIA

OBJECT: Post Card TYPE: Original COLOR: Color

SIZE: 8.7 x 22.2cm (3.5 x 8.75)

DATE: c. 1990's SOURCE OF DATE:

PHOTOGRAPHER: Unknown DONOR:

CONDITION: Good

PREVIOUS INSCRIPTION: (Back(Family on Beach:/Lou & Susie Panizzon/
with children Matt & Christie

DESCRIPTION: Four people are sitting on the beach. Next to them is an umbrella with "Carpinteria Worlds Safest Beach" written on it. In the background is a boat.



NOTE:

CAT. H. Zittel

DATE: 9/05

TYPE MLH

DATE: 11/05

NEG. LOC. 175-F

Carpinteria Valley Museum of History

CATALOG NO.

2005.54.68

SUBJECT: CARPINTERIA VALLEY - (Creeks & Streams)
OBJECT: Photograph TYPE: Original COLOR: B/W
SIZE: 8.2 x 13.6xm (3.25 x 5.25")
DATE: c, 1910 SOURCE OF DATE: Estimated
PHOTOGRAPHER: Unknown DONOR: Betty Shannon



CONDITION: Good

PREVIOUS INSCRIPTION:

DESCRIPTION: View shows a creek with boulders strewn along the edge and in the center of the creek. A bridge is in the background behind a sycamore tree. A telephone line crosses the photo

NOTE: Filed in bottom drawer with other albums

CAT. H. Zittel
TYPE MLH

DATE: 12/05
DATE: 2/06

NEG. LOC. 177-D

Carpinteria Valley Museum of History

SUBJECT: CARPINTERIA VALLEY - Aerial View

OBJECT: Photographs TYPE: Original COLOR: Color

SIZE: 3 sizes: 10.0 x 15.0cm; 21.5 x 28.0cm; (4" x 6"; 8.5x11"; 10 5/8 x 19 3/8")

DATE: Feb. 1996 SOURCE OF DATE: Back of photo

PHOTOGRAPHER: Pacific Western Aerial Surveys DONOR: Caroline Kuizenga

CONDITION: Good

PREVIOUS INSCRIPTION: (Back) Pacific Western 1-17-96



DESCRIPTION: Aerial photos of Hwys 150/192 and other photos taken along the highways showing bridges and highway views.

NOTE:

CAT. H.Zittel

DATE: 9/07

TYPE MLH

DATE: 4/98

NEG. LOC. 178-F

CATALOG NO. 2009.14.1

SUBJECT: Carpinteria Valley - Aerial views

OBJECT: Photograph TYPE: Original COLOR: Color

SIZE: 21.5 x 27.9cm (8.5" x 11")

DATE: 2/1989 SOURCE OF DATE: Back of photo

PHOTOGRAPHER: Pacific Western DONOR: Caroline Kuizenga

CONDITION:

PREVIOUS INSCRIPTION: (Back) Pacific Western/805-963-0382/1-15-B9/code PW999-42-1

DESCRIPTION: Based on Caroline's note, the photo shows the original alignment of Highways 150 and 192,

NOTE:

CAT. H. Zittel
TYPE

DATE: 4/09
DATE:

NEG. LOC. 180-A

Carpinteria Valley Museum of History



CARPINTERIA VALLEY - PANORAMIC VIEWS

SUBJECT(S): BEACH - CARPINTERIA; CARPINTERIA -
panoramic views.

CATALOG #: 00.49.a

OBJECT: PHOTO

CATALOGUER: Marg Wignore

DATE: 2-16-77

TYPIST: J. Annear

DATE: 3-16-78

COPY ORIGINAL SLIDE OTHER (Explain) POSTCARD

COLOR BLACK & WHITE SEPIA OTHER (Explain) _____

SIZE: 20.6 x 9 cm.

DATE: ca. 1965


SOURCE OF DATE: est. R Deland

PHOTOGRAPHER: J.V. Woolcott, 2367 DONOR: ---

Barton Lane, Montrose, Ca. P311

CONDITION: Excellent.

PREVIOUS INSCRIPTIONS: Front; "Carpinteria, Calif. World's Safest Beach"
10 lines of description on back of card.



DESCRIPTION: Three views of Carpinteria Beach and mountains behind.

00.49a

CARPINTERIA VALLEY - PANORAMIC VIEWS

SUBJECT(S): BEACH - CARPINTERIA; CARPINTERIA - PANORAMIC VIEWS.

CATALOG #: 00.49.b.*

OBJECT: PHOTO

CATALOGUER: Mary Wignore

DATE: 2-16-78

TYPIST: J. Annear

DATE: 3-16-78

COPY ORIGINAL SLIDE OTHER (Explain) POSTCARD

COLOR BLACK & WHITE SEPIA OTHER (Explain)

SIZE: 20.6 x 9 cm.

DATE: ca. 1965

SOURCE OF DATE: est. R. Deland

PHOTOGRAPHER: J.V. Woolcott, 2367 DONOR: ----

Barton Lane, Montrose, Ca. P311

Contact

CONDITION: Excellent.

PREVIOUS INSCRIPTIONS: Front: "Carpinteria, Calif. World's Safest Beach" Print
10 lines of Description on back of card.

DESCRIPTION: Three views of Carpinteria Beach and mountains behind.

NEG. LOC. 10 F

*Not copied as this photo is identical to 00.49.D

SUBJECT(S): CARPINTERIA-PANORAMIC VIEWS

CATALOG #: 00.74

OBJECT: PHOTO

CATALOGUER: R. Deland

DATE: 12-13-77

TYPIST: J. Annear

DATE: 3-24-78

COPY ORIGINAL SLIDE OTHER (Explain) _____

COLOR BLACK & WHITE SEPIA OTHER (Explain) _____

SIZE: 20.5 x 25.5 cm.

DATE: ----

SOURCE OF DATE: ----

PHOTOGRAPHER: Martin?

DONOR: ----

CONDITION: Fair, faded and torn.

PREVIOUS INSCRIPTIONS: Front: "View of Carpinteria from Cate Mesa".

Back: "Martin".



DESCRIPTION: View of Carpinteria Valley from a hill. Ocean in background.

Roads look like they have dirt surfaces.

SUBJECT(S): CARPINTERIA-PANORAMIC VIEWS

CATALOG #: 00.75

OBJECT: PHOTO

CATALOGUER: R. DeLand

DATE: 2-16-78

TYPIST: J. Annear

DATE: 3-24-78

COPY ORIGINAL SLIDE OTHER (Explain) _____

COLOR BLACK & WHITE SEPIA OTHER (Explain) _____

SIZE: 20.5 x 25.5 cm.

DATE: 1972

SOURCE OF DATE: on back

PHOTOGRAPHER: ---

DONOR: ---

CONDITION: Excellent.

PREVIOUS INSCRIPTIONS: Back: "Old Heath Ranch" "taken 1972" "Original property included to Carpinteria Ave - to Santa Monica Creek (and some west) and to Foothill Road".

DESCRIPTION: This is an arial view of property that was Heath Ranch. _____



SUBJECT: Carpinteria Valley-Panorama; Homes - McReynolds; Howes-Walker

OBJECT: Photograph TYPE: Original COLOR: B/W

SIZE: 12/7 x 20/3cm (5 x 8")

DATE: c. 1915 SOURCE OF DATE: Estimated

PHOTOGRAPHER: George McLean DONOR: McLean?

CONDITION: Good, darkened with edge

PREVIOUS INSCRIPTION: (Back) Looking across the corner of/the McReynolds Ranch, on Casitas Rd./McLean Photo/Yale dry lake - left/Capt John Walker place - right/ Walker home-right/H. Brown/Walker Place & home/built in ±1900/1901/Fish-Walker wedding here/1875

DESCRIPTION: View of Carpinteria Valley from hill looking north.

NOTE: CAT. Deland/
Zittel
TYPE Holzhauser

DATE: 1/14/78
DATE: 8/03

NEG. LOC. 9B

SUBJECT(S): CARPINTERIA VALLEY, HOMES
(panoramic views)

CATALOG #: 00.137 *

OBJECT: photo

__ COPY xx ORIGINAL __ SLIDE __ OTHER (EXPLAIN) _____

__ COLOR xx BLACK & WHITE __ SEPIA __ OTHER (EXPLAIN) . _____

SIZE: 12.7 x 17.8 cm.



DATE: ca 1905-1910 SOURCE OF DATE: on back

PHOTOGRAPHER: Geo. McLean DONOR: McLean?

CONDITION: Good, scuff marks on upper right corner, album marks on back.

PREVIOUS INSCRIPTIONS: Back: "McLean photo. I believe this to be just west of Santa Monica Creek c 1905-1910". This legend by Russ Chace.

DESCRIPTION: View of a two story house partly hidden by trees. To the left of it are a row of palmetto? Palms, Heath house.

*NOTE: R. DeLand, ...from album #64.11.1. _

CAT.: R. DeLand DATE: 1-14-78
TYP.: E. Annear DATE: 4-7-78

CARPINTERIA VALLEY - PANORAMIC VIEWS

SUBJECT(S): CARPINTERIA VALLEY (Panoramic View),
Homes (General), PEOPLE (Mics.);

CATALOG #: 00.797
TRANSPORTATION - MOTORCYCLES.

OBJECT: Photo

COPY xx ORIGINAL SLIDE OTHER (EXPLAIN) _____

COLOR xx BLACK & WHITE SEPIA OTHER (EXPLAIN) _____

SIZE: 20.3 x 25.5 cm.

DATE: Fall 1978

SOURCE OF DATE: Estimate by R. DeLand

PHOTOGRAPHER: Bob Bright

DONOR: Carpinteria Herald

CONDITION: Excellent.

PREVIOUS INSCRIPTIONS: Back: "3 col" "From Carp Herald files Rcv'd 1-17-78" "Bob Bright Brooks Insitiute".

DESCRIPTION: This shows 3 motorcyclists in the dirt in the foreground. Then there is a field and behind that, a track of homes with the foothills in the background. Telephone poles run across the whole photo.

* NOTE:
NEG. LOC 61E

CAT.: R. DeLand DATE: 7-24-78

TYP.: J. Annear DATE: 7-27-78



CARPINTERIA VALLEY - PANORAMIC VIEWS

SUBJECT(S): AGRICULTURE - EQUIPMENT (Thrashing machine)
CARPINTERIA - PANORAMIC VIEWS

CATALOG NO.: 00.830

OBJECT: Photograph TYPE: Original COLOR: B & W

SIZE: 6 X 10.7 cm.

DATE: 1913

SOURCE OF DATE: Back

PHOTOGRAPHER: ?

DONOR: From Senteney Family File

CONDITION: Good - Dark with white spot at right.

PREVIOUS INSCRIPTION: BACK: "Carp 1913 Senteney file".

DESCRIPTION: This a picture of a steam power unit with a belt going left to an unseen unit. A water trailer and man on horseback are at right. Hills are in lthe background/

*NOTE: NEG. LOC. 81A

CAT.R.S. DeLand DATE: 5-19-1979

TYP.R.S. DeLand DATE: 2-23-1980

CARPINTERIA VALLEY - PANORAMIC VIEWS

SUBJECT(S): BEACH - CARPINTERIA ROADS - LINDEN, SANDYLAND CATALOG NO.: 00.1197
CARPINTERIA - PANORAMA

OBJECT: Photograph TYPE: Original COLOR: B & W.

SIZE: 27.8 X 34.5 cm.

DATE: April 25, 1959 SOURCE OF DATE: On back

PHOTOGRAPHER: Olly Olivas DONOR: ?

CONDITION: ~~XXXXXXXX~~ Good - A break through the emulsion is above center at left.

PREVIOUS INSCRIPTION: BACK: "OLLY OLIVAS 919 Maple Ave. Ph. 6621 APR 25 1959".



DESCRIPTION: This is an aerial view of Carpinteria with the corner of Linden AND Sandyland in the foreground. The beach, a picnic area and a store at the foot of Linden is seen. Linden above the Railroad tracks is out of the picture. The mountains are in the background and clouds are above them.

NOTE:

NEG. LOC. 97B

CAT. R.S. DeLand DATE: 5-22-1980

TYP: Same

DATE:

PEOPLE - McLEAN, REV. THOMAS G.?
SUBJECT: FARMS & RANCHES - OLMSTEAD, STEVEN H.
LANDMARKS; CARPINTERIA - PANORAMIC VIEWS.
OBJECT: Photograph TYPE: Original COLOR: B & W.

CATALOG NO.: 00.1210

SIZE: 11.5 X 16.2 cm. (4½ X 6½ in)

DATE: Circa 1910 SOURCE OF DATE: Estimate RSD

PHOTOGRAPHER: George Gilbert McLean DONOR:

CONDITION:

PREVIOUS INSCRIPTION: BACK: "First palm tree brought by Steven Olmstead brought in 1860s from Palm Springs located where Mr. & Mrs. Creel Husted live". "1st Palm Tree Brought by Steven Olmstead in 1860's from Palm Springs". "G. McLean".

DESCRIPTION: Note to above: Mr. & Mrs. Creel Husted lived at 4859 Carpinteria Ave., in 1970 according to a Telephone book of that date. This picture shows a very tall Palm Tree with a man, probably Rev. Thomas G. McLean standing beside it. A house and trees are in the background.



NOTE:

NEG. LOC 94E

CAT: RSDeLand DATE: 5-22-1981

TYP: Same. DATE:

CARPINTERIA - AERIAL

BEACH

00.1218

ROADS - MISCELLANEOUS & U.S. 101

SUBJECT: SANTA CLAUS

CATALOG NO.:

OBJECT: Photo TYPE: Original COLOR: Black and White



SIZE: Pic. 9.0 cm x 17.2 cm
Mat 11.5 cm x 25.3 cm

DATE: 1969 SOURCE OF DATE: Printed on top of page

PHOTOGRAPHER: unknown DONOR: unknown

CONDITION: Good

PREVIOUS INSCRIPTION: Growing Beautiful Carpinteria Valley

DESCRIPTION: Aerial view Carpinteria Valley southerly from Serena to Rincon Point.

NOTE:

CAT: DATE:
TYP: DATE:

D. Schroeder 6/25/80

CARPINTERIA VALLEY - PANORAMIC VIEW

SUBJECT(S): CARPINTERIA VALLEY - PANORAMIC VIEW

CATALOG #: (1p) 62.2.5.2

OBJECT: PHOTO

CATALOGUER: R. DeLand

DATE: 12-13-77

TYPIST: J. Annear

DATE: 3-24-78

COPY ORIGINAL SLIDE OTHER (Explain) POSTCARD

COLOR BLACK & WHITE SEPIA OTHER (Explain) _____

SIZE: 8.8 x 13.8 cm.

DATE: 1905-25

SOURCE OF DATE: Postmark (stamp pub. 1900 - 20)

PHOTOGRAPHER: ---

DONOR: Mr. and Mrs. Rol Ogan

CONDITION: Fair, stains, and thumbtack holes.

PREVIOUS INSCRIPTIONS: Front: "View from Cate School". Back: address,

"Dear Aunt Myrtle" "Mrs. R.J. Ogan, Pattiway, Kern, Co." Signed
by "Martin" "Shell Martin". Postmark - "Camarillo June 24 AM ???5".

DESCRIPTION: View of Carpinteria Valley from Cate Mesa.



CARPINTERIA - PANORAMIC VIEWS

62.2.5.8

SUBJECT: CARPINTERIA - PANORAMIC VIEWS
AGRICULTURE - MISCELLANEOUS

CATALOG NO.: 62.2.5.8

OBJECT: Postcard TYPE: Original COLOR: B & W

SIZE: 8.9 X 13.7 cm.

DATE: Nov. 18, 1916 SOURCE OF DATE: Postmark on back



PHOTOGRAPHER: George G. McLean DONOR: Mr. & Mrs. Rolland Ogan

PUB BY: The Albertype Co., Brooklyn N.Y.

CONDITION: Fair - Thumb tack hole and rust stain in top center. Thins on back from masking tape. Masking tape label on back.

PREVIOUS INSCRIPTION: BACK - POSTMARK: "CARPINTE--- CAL NOV 18 2PM 1916". ADDRESSED TO: "Mrs. R. J. Ogan Pattiway Kern County Cuyama Valley, Calif". SIGNED: "Love Carrie S."
FRONT: "Fertile Fields, Carpinteria, Santa Barbara, Co., Cal."

DESCRIPTION: An attached label says: "From Westside of Casitas Pass Rd. by Carton home now Henry Brown Picture taken by G.G.McLean". This shows Carpinteria Valley taken from Hills at East end of Valley looking towards the Mountains. Orchards and fields are between

NOTE:

CAT:RSDeLand DATE: 12-26-1980

TYP: Same DATE:

CARPINTERIA VALLEY - PANORAMIC VIEWS

SUBJECT(S): CARPINTERIA VALLEY PANORAMIC VIEW

CATALOG #: 62.2.5.19

OBJECT: PHOTO

CATALOGUER: R. DeLand

DATE: 1-12-78

TYPIST: J. Annear

DATE: 3-24-78

COPY ORIGINAL SLIDE OTHER (Explain) _____

COLOR BLACK & WHITE SEPIA OTHER (Explain) _____

SIZE: 17.4 x 25 cm.

DATE: ca. 1880

SOURCE OF DATE: on back

PHOTOGRAPHER: ---

DONOR: Mr. and Mrs. Rol Ogan

CONDITION: Fair, upper right corner gone, tape in upper right corner, scratches and bends on photos.

PREVIOUS INSCRIPTIONS: Front: "Carpinteria view from Cates Mesa".

Back: "1880's" "Walnut trees had been planted all along Casitas Pass Rd. and west to Heath's. First large planting". "56%".



DESCRIPTION: A view of Carpinteria Valley with the ocean and Santa Barbara in background.

SUBJECT(S): CARPINTERIA VALLEY (Panoramic views), ROADS CATALOG NO.: 62:2.5.20

OBJECT: Photograph

___ COPY x ORIGINAL ___ SLIDE ___ OTHER (EXPLAIN) _____

___ COLOR x BLACK & WHITE ___ SEPIA ___ OTHER (EXPLAIN) _____

SIZE: 10 cm x 12.6 cm

DATE: circa 1910

SOURCE OF DATE: Unknown

PHOTOGRAPHER: Unknown

DONOR: Mrs. Rol Ogan (originally owned by Myrtle Ogan)

CONDITION: Fair --- faded and bent



PREVIOUS INSCRIPTION: Front: "Old bridge by ?a? Martin's Place, Near Strawberry Inn". Back: "Martin"

DESCRIPTION: View of Carpinteria Valley. Oak and eucalyptus trees in rt. fore ground, wooden fence runs diagonally along foreground. Stone bridge over which road runs is seen in left center. Fence, house, trees, telephone pole in midground.

*NOTE: Hills tower in background.

CAT.: R.S. DeLand DATE: 9/1/78

Note: Strawberry Inn part of Shepard's Inn and Stanley Park.

TYP.: D.C. Melnick DATE: 4/4/79

CARPINTERIA VALLEY - PANORAMA

SUBJECT: AGRICULTURE - LIMA BEANS; CARPINTERIA VALLEY -
AGRICULTURE - WALNUTS PANORAMA. CATALOG NO.: 66.6.13

OBJECT: Photograph TYPE: Original COLOR: B & W

SIZE: 7.9 X 13.5 cm.

DATE: Circa 1920 SOURCE OF DATE: Estimate RSD

PHOTOGRAPHER: ? DONOR: Charles A. Catlin

CONDITION: Good - Some fade. Masking tape mark on back.

PREVIOUS INSCRIPTION: BACK: "From Buddies and Hoffies corner, toward Russells House. The bean patch has just been disced. Looks like a real planting." Paper is marked "VELOX". An accompanying title says: "LIMA BEANS began 1873".

DESCRIPTION: According to the Accession book this is the Woods-Hoffman corner. Hills are in the background. Note the Walnut grove at the far right. The Beans seem to ~~th~~ have been planted in a new grove. These little trees may be walnuts or lemons.



NOTE:

CAT: RSDeLand DATE: 12-11-1980
TYP: Same DATE:

CARPINTERIA - PANORAMIC VIEWS

SUBJECT(S): Asphalt, Carp. Valley Views

CATALOG #: (7P) 69.18.10.3

OBJECT: photo

CATALOGUER: R. Deland

DATE: 12-19-75

TYPIST: J. Annear

DATE: 3-8-78

COPY ORIGINAL SLIDE OTHER (Explain) _____

COLOR BLACK & WHITE SEPIA OTHER (Explain) _____

SIZE: 8.3x 14 cm

DATE: Before 1917


SOURCE OF DATE: back of photo

PHOTOGRAPHER: ----

DONOR: Olive Senteney

CONDITION: fair, faded, paste on back, bent end

PREVIOUS INSCRIPTIONS: Back; "Carp Creek" "Asphalt plant before 1917"
"Senteney"



DESCRIPTION: A body of water with tree trunk laying in foreground. Two men with rack or box, wading in water, trees and buildings in background.

CARPINTERIA - PANORAMA

69.18.10.20
CATALOG NO.:

SUBJECT(S): TRANSPORTATION - OX CART WAGON

OBJECT: Photographand TYPE: Original COLOR: B & W.

Original Neg.

SIZE: 8.1 X 13.7 cm.



DATE: 1917

SOURCE OF DATE: See accompanying sheet

PHOTOGRAPHER: ?

DONOR: Olive P. Senteney

CONDITION: Excellent

PREVIOUS INSCRIPTION: See Accompanying Sheet: "Ox cart on west 7th St. Movie making by Flying A Studios, about 1917."

DESCRIPTION: This shows four oxen pulling a covered wagon on a dirt road in Carpinteria. A man with a white shirt and what looks like a Derby hat is driving the oxen. Mountains are in the background.

*NOTE:

CAT.R.S. DeLand DATE: 3-10-1980

TYP:R/ S. DeLand DATE: 3-10-1980

SUBJECT(S): CARPINTERIA VALLEY-PANORAMIC VIEWS

CATALOG #: (23P) 70.1.46

OBJECT: PHOTO

CATALOGUER: R. DeLand

DATE: 1-8-78

TYPIST: J. Annear

DATE: 3-24-78

COPY ORIGINAL SLIDE OTHER (Explain) _____

COLOR BLACK & WHITE SEPIA OTHER (Explain) _____

SIZE: 11.5 x 16.2 cm.

DATE: ca. 1910

SOURCE OF DATE: est. by R. DeLand

PHOTOGRAPHER: McLean?

DONOR: Henry Brown

CONDITION: Good, bent corners, a very sharp, clear picture.

PREVIOUS INSCRIPTIONS: Back: "NW corner Linden Ave. and Sandy Land Rd -
built later". "From beaches near Linden."



DESCRIPTION: This is a very clear picture of Linden. At far right some ~~buildings along rail~~ road track. Steam coming from RR track. Train is behind buildings. Mountains are very clear.

SUBJECT(S): CARPINTERIA VALLEY-PANORAMIC VIEW

CATALOG #: 70.1.80

OBJECT: PHOTO

CATALOGUER: J. Annear

DATE: 3-24-78

TYPIST: J. Annear

DATE: 3-24-78

COPY ORIGINAL SLIDE OTHER (Explain) _____

COLOR BLACK & WHITE SEPIA OTHER (Explain) _____

SIZE: 19.4 x 23 cm.

DATE: 1924

SOURCE OF DATE: back of photo

PHOTOGRAPHER: J. Ahlen Hawkins

DONOR: Henry Brown

1055 E. Walnut St., Pasadena, Calif. 792-5068 #43340

CONDITION: Good, photo front has several scratch marks. Album marks on back.

PREVIOUS INSCRIPTIONS: Back: "1924 view of Carpinteria Coast Line".

Also photographer's information.



DESCRIPTION: This a very clear picture of the Carpinteria Valley and coastline.

SUBJECT(S): HOMES (Fish) also CARPINTERIA VALLEY CATALOG #: (40P)70.1.85

PANORAMIC VIEWS

OBJECT: Photo

COPY ORIGINAL SLIDE OTHER (EXPLAIN) _____

COLOR BLACK & WHITE SEPIA OTHER (EXPLAIN) _____

SIZE: 12.8 x 17.7 cm.

DATE: --- SOURCE OF DATE: ---

PHOTOGRAPHER: Geo. G. McLean DONOR: Henry Brown

CONDITION: Fair, numerous stains on front and back top left corner bent.

PREVIOUS INSCRIPTIONS: Back: "Fish".

DESCRIPTION: Several houses are seen along a street that seems to run north and south (Linden, Santa Monica?). A palm tree is in front of the closest white house.



* NOTE:

CAT.: R. DeLand DATE: 2-2-78

TYP.: J. Annear DATE: 4-17-78

CARPINTERIA VALLEY - PANORAMIC VIEW

SUBJECT(S): CARPINTERIA VALLEY (Panoramic View), CATALOG #: 70.1.88
BUSINESS - MUTUAL CITRUS ASSOC. (Lemon Packing House)

OBJECT: photo

COPY ~~xxx~~ ORIGINAL SLIDE OTHER (EXPLAIN) _____

COLOR ~~xxx~~ BLACK & WHITE SEPIA OTHER (EXPLAIN) _____

SIZE: 8 x 13.5 cm.

DATE: 1937 SOURCE OF DATE: Back of photo

PHOTOGRAPHER: _____ DONOR: Henry Brown

CONDITION: Fair, many thin spots, and album marks on the back.

PREVIOUS INSCRIPTIONS: Back: "Palm Ave. 193?" "View from oil derrick on block 6. Part of state Park on block 17 and 14 in foreground. Large double building Carpinteria Mutual Citrus Assn." "1937". Rubber stamp: "12 Jan 25 1938".

DESCRIPTION: Panoramic view of Carpinteria valley. Many homes and buildings in the foreground. Train and traintrack in front of buildings. Mountains in the background.



* NOTE: CAT.: R. DeLand DATE: 8-10-78
TYP.: J. Annear DATE: 8-18-78

CARPINTERIA - panoramic views

71.3.6.2

SUBJECT: CARPINTERIA - PANORAMIC VIEWS
AGRICULTURE - WALNUTS; CARPINTERIA VALLEY

CATALOG NO.:

71.3.6.2

OBJECT: Photograph TYPE: Original COLOR: B & W



SIZE: 8.5 X 29.2 cm. (3 3/8 X 11 3/4 in.)

DATE: Circa 1920 SOURCE OF DATE: Estimate RSDeLand

PHOTOGRAPHER: Unknown

DONOR: ?

CONDITION: Good

PREVIOUS INSCRIPTION: None

DESCRIPTION: This is a long and narrow panorama view of the valley from the east end looking towards the mountains. The mountains are topped with snow. The orchards of Walnuts are in the foreground and the trees are bare. There are only four houses in view. This picture was probably taken between 1910 and 1930. probably toward the earlier date.

NOTE:

Neg. No. 101 E

CAT: RSDeLand DATE: 8-14-1981

TYP: Same DATE:

SUBJECT: CARPINTERIA - PANORAMIC VIEWS
CARPINTERIA VALLEY

CATALOG NO.: 71.3.7.2

OBJECT: Photograph TYPE: Original COLOR: B & W

SIZE: 8.5 X 29.1 cm. (3 3/8 X 11 3/4 in.)



DATE: Circa 1920 SOURCE OF DATE: Estimate RSD

PHOTOGRAPHER: Unknown DONOR: Unknown

CONDITION: Good - some stains and a small dent at left.

PREVIOUS INSCRIPTION: Back: "Toward Rincon".

DESCRIPTION: This is a view from a hill toward the Casitas pass area with Rincon Hill at right center. The hills are topped with snow. Trees are at the far right.

NOTE:

CAT: RSDeLand DATE: 8-14-1981
TYP: Same DATE:

SUBJECT: PEOPLE - OGAN, JOHN & JAMES (Probably); Carpinteria Valley Panoramic Views
TRANSPORTATION - HORSES; SPORT - HUNTING CATALOG NO.: 72.4.14.s *
PETS - DOGS; AGRICULTURE - ANIMALS (Horses)

OBJECT: Album Page with TYPE: Original COLOR: Sepia
one photo.

SIZE: 9 X 5 cm.

DATE: Xmas 1899 SOURCE OF DATE: Inside album cover.

PHOTOGRAPHER: ? DONOR: Reginald T. Ogan

CONDITION: Fair - Faded but very sharp.

PREVIOUS INSCRIPTION: None

DESCRIPTION: This shows two men on horseback with a pack horse between them. Two deer in sacks are on the pack horse. This is probably Carpinteria Valley. The people are probably those in 00.116.

NOTE: See similar 00.116

CAT: RSDeLand DATE: 10-10-1980
TYP: RSD DATE:
Same



CARPINTERIA VALLEY - PANORAMIC VIEWS

SUBJECT: TRANSPORTATION - HORSE & BUGGY (MULE)
PEOPLE - OGAN, MISCELLANEOUS MALE
CARPINTERIA - PANORAMIC VIEWS

CATALOG NO.: 72.4.14.ab.2

OBJECT: Album page with TYPE: COLOR:
three photos. photo two

SIZE: Page: 12 X 15 cm. Photo: 5.5 X 6.3 cm.

DATE: Xmas 1899

SOURCE OF DATE: Inside Album cover

PHOTOGRAPHER: ?

DONOR: Reginald T. Ogan

CONDITION: Fair - Faces are illegible. Dark with age.

PREVIOUS INSCRIPTION: on wagon: ---rrier Ma--e--"

DESCRIPTION: This shows two men sitting on the seat of a wagon. The valley and mountains are in the background. A dark mule is harnessed to the wagon.



NOTE:

NEG. Loc. 90F

CAT: RSDeLand DATE: 10-20-1980

TYP: Same DATE:

CARPINTERIA VALLEY - PANORAMIC VIEWS

SUBJECT(S): HOMES (Couch house), CARP, VALLEY

CATALOG #: 73.7.19

OBJECT: Photo

COPY ORIGINAL SLIDE OTHER (EXPLAIN)

COLOR BLACK & WHITE SEPIA OTHER (EXPLAIN)

SIZE: 12.3 x 18 cm.

DATE: 1926
PRIOR TO

SOURCE OF DATE: Back of photo

PHOTOGRAPHER: George Gilbert McLean
(Bert)

DONOR: Reg. T. Ogan, Taft, CA.

CONDITION: Excellent.


PREVIOUS INSCRIPTIONS: Back: "The old Couch house - was on Linden Ave., between Carpinteria Ave. and Foothill Rd. Later freeway right of way. Across from Carrie Sawyer house. At one time occupied by Mr., Mrs. and Miss Sheldon-
DESCRIPTION: except Rol, Myrtle and Reg. Ogan lived in one room, front left-
for one year. About 1926.

/ A two story house with a backdrop of farms and mountains.

*NOTE: See also 00.278

NEG. LOC. 27 F

CAT.: R. DeLand DATE: 1-21-78
TYP.: J. ANnear DATE: 4-5-78



CARPINTERIA VALLEY - PANORAMIC VIEWS

SUBJECT: PAINITINGS & DRAWINGS - CARPINTERIA
CARPINTERIA - PANORAMIC VIEWS (1769)

CATALOG NO.: 73.16.3.b

OBJECT: Photograph TYPE: Copy COLOR: Colored

SIZE: 9 X 13.7 cm.

DATE: Nov. 1966
(8-17-1769)

SOURCE OF DATE: Back of photo

PHOTOGRAPHER: ?

DONOR: Dr. Horace Goshow

CONDITION: Good

PREVIOUS INSCRIPTION: BACK: "Kodacolor print made by Kodak Nov 66PA".

DESCRIPTION: This is a photo of a painting of Portola arriving at Carpinteria Aug
17, 1769.



NOTE:
NEG. LOC. 60C

CAT: RSDeLand DATE: 2-7-1978
TYP: RSDeLand DATE: 8-11-1980

SUBJECT(S): CARPINTERIA (Views)

CATALOG #: 79.4.12

OBJECT: contact print and neg.



COPY ORIGINAL SLIDE OTHER (EXPLAIN) _____

COLOR BLACK & WHITE SEPIA OTHER (EXPLAIN) _____

SIZE: 35 mm

DATE: 1915 SOURCE OF DATE: album page.

PHOTOGRAPHER: R. DeLand DONOR: Bobette McKay loaned for copy.

CONDITION: excellent

PREVIOUS INSCRIPTIONS: Below photo: "Rincon"

DESCRIPTION: This is a view of The Rincon on 1915. There are cliffs in the left foreground, ocean in the right center and mountains in the background.

* NOTE: Bates family album #1.

CAT.: K. Rigoli- DATE: 2-20-1979

TYP.: K. Rigoli DATE: 2-20-1979

SUBJECT(S): CARPINTERIA (Rincon)

CATALOG #: 79.4.17

OBJECT: contact print and neg.



xxxCOPY ___ ORIGINAL ___ SLIDE ___ OTHER (EXPLAIN) _____

___ COLOR xxBLACK & WHITE ___ SEPIA ___ OTHER (EXPLAIN) _____

SIZE: 35 mm

DATE: 1912

SOURCE OF DATE: album page.

PHOTOGRAPHER: R. DeLand

DONOR: BB McKay loaned for copy.

CONDITION: excellent

PREVIOUS INSCRIPTIONS: Below photo: "Highway Bridge Recently completed" "Rincon Creek"

DESCRIPTION: This is a view of Rincon Creek with a small bridge on it and a larger bridge of cement built right over it. There is a large sycamore tree hanging over the right side of the bridge.

* NOTE: Bates family album #1.

CAT.: K. Rigoli

DATE: 2-20-1979

TYP.: K. Rigoli

DATE: 2-20-1979

SUBJECT(S): CARPENTERIA (Rincon), FARMS & RANCHES CATALOG #: 79.4.21
(Hill)

OBJECT: contact and neg.

XXCOPY ORIGINAL SLIDE OTHER (EXPLAIN) _____

 COLOR XXBLACK & WHITE SEPIA OTHER (EXPLAIN) _____

SIZE: 35 mm

DATE: 1912 SOURCE OF DATE: album page.

PHOTOGRAPHER: R. DeLand DONOR: BB McKay loaned for copy.

CONDITION: excellent

PREVIOUS INSCRIPTIONS: Below photo: "Rincon Point" "Hill Ranch 1912" "Hill House in foreground" "replaced old adobe of my" "childhood & was destroyed" "in flood of 1912-13" "creek followed RR em-" "bankment. Later cut" "right thru to ocean where"

DESCRIPTION: "house stood."

This is a view of Hill Ranch with road. There is cactus in the foreground. Hills are in the background.



* NOTE: Bates family album #1.

CAT.: K. Rigoli DATE: 2-20-1979

TYP.: K. Rigoli DATE: 2-20-1979

SUBJECT(S): FARMS & RANCHES (Rincon), CARPINTERIA CATALOG #: 79.4.29
(Views)

OBJECT: pontact print and neg.

XXCOPY ORIGINAL SLIDE OTHER (EXPLAIN) _____

 COLOR XXBLACK & WHITE SEPIA OTHER (EXPLAIN) _____

SIZE: 35 mm

DATE: 1919 SOURCE OF DATE: album page.

PHOTOGRAPHER: R. DeLand DONOR: BB McKay loaned for copy.

CONDITION: excellent

PREVIOUS INSCRIPTIONS: Below photo: "1919 View From Spring Canyon Rincon Randh."

DESCRIPTION: This is a view of hills and farms in Carp. Valley from Rincon Ranch.

=

* NOTE: Bates family album #1.

CAT.: K. Rigoli DATE: 2-20-1979

TYP.: K. Rigoli DATE: 2-20-1979



SUBJECT(S): CARPINTERIA (Rincon View)

CATALOG #: 79.4.36

OBJECT: contact print and neg.

xxxCOPY ORIGINAL SLIDE OTHER (EXPLAIN) _____

 COLOR xxxBLACK & WHITE SEPIA OTHER (EXPLAIN) _____

SIZE: 35 mm

DATE: ca 1915

SOURCE OF DATE: album page.

PHOTOGRAPHER: R. DeLand

DONOR: BB McKay loaned for copy.

CONDITION: excellent

PREVIOUS INSCRIPTIONS: Below photo: "Martines Canyon" "i.e. Long Canyon"

DESCRIPTION: This is a view of Martines or Long Canyon. It is hills with fields and trees. View of the Rincon.



* NOTE: Bates family album #1.

CAT.: K. Rigoli

DATE: 2-22-1979

TYP.: K. Rigoli

DATE: 2-22-1979

SUBJECT(S): PETS (Dogs), PEOPLE (Edward Bates), CATALOG #: 79.4.65
CARPINTERIA (Views)

OBJECT: contact print and neg.

COPY ORIGINAL SLIDE OTHER (EXPLAIN) _____

COLOR BLACK & WHITE SEPIA OTHER (EXPLAIN) _____

SIZE: 35 mm

DATE: --- SOURCE OF DATE: ---

PHOTOGRAPHER: R. DeLand DONOR: BB McKay loaned for copy.

CONDITION: excellent

PREVIOUS INSCRIPTIONS: Below photo: "Martinez Canyon 1st years crop" "Later Fairy Canyon"

DESCRIPTION: This shows Edward and the dog Monty in a field with oaks around and hills in the background.



* NOTE: Bates family album #1.

CAT.: K. Rigoli DATE: 2-23-1979

TYP.: K. Rigoli DATE: 2-23-1979

SUBJECT(S): CARPINTERIA (Views)

CATALOG #: 79.4.92

OBJECT: contact print and neg.

~~XX~~COPY ORIGINAL SLIDE OTHER (EXPLAIN) _____

COLOR ~~XX~~BLACK & WHITE SEPIA OTHER (EXPLAIN) _____

SIZE: 35 mm

DATE: 1920

SOURCE OF DATE: album page.

PHOTOGRAPHER: R. DeLand

DONOR: BB McKay loaned for copy.

CONDITION: excellent

PREVIOUS INSCRIPTIONS: Below Photo: "View from Hill bungalow 1920"

DESCRIPTION: This shows a view of the mountains, trees, some buildings, and a bit of the ocean. It is looking towards Ventura.

* NOTE: Bates family album #1.

CAT.: K. Rigoli DATE: 3-2-1979

TYP.: K. Rigoli DATE: 3-2-1979



SUBJECT(S): FARMS & RANCHES (Shepard), CARPINTERIA (VIC) CATALOG #: 79.4.105

OBJECT: contact print and neg.

XX COPY ORIGINAL SLIDE OTHER (EXPLAIN) _____

COLOR BLACK & WHITE SEPIA OTHER (EXPLAIN) _____

SIZE: 35 mm

DATE: ---- SOURCE OF DATE: ---

PHOTOGRAPHER: R. DeLand

DONOR: BB McKay loaned for copy.

CONDITION: excellent

PREVIOUS INSCRIPTIONS: Below photo: "Looking down on Shepard Field" "From top of Ranch"

DESCRIPTION: This is a view of Shepards Mesa from the top of the Bates Ranch.
Mountains and a lake or arm of the ocean can be seen.

* NOTE: Bates family album #1.

CAT.: K. Rigoli DATE: 3-2-1979

TYP.: K. Rigoli DATE: 3-2-1979



SUBJECT(S): ROADS, CARPINTERIA (Views)

CATALOG #: 79.4.107

OBJECT: contact print and neg.

XXXCOPY ORIGINAL SLIDE OTHER (EXPLAIN) _____

 COLOR XXXBLACK & WHITE SEPIA OTHER (EXPLAIN) _____

SIZE: 35 mm

DATE: ----

SOURCE OF DATE: - - - -

PHOTOGRAPHER: R. DeLand

DONOR: BB McKay loaned for copy.

CONDITION: excellent

PREVIOUS INSCRIPTIONS: Below photo : "Old Asphalt Mine Road"

DESCRIPTION: View of the mountains with the Asphalt Mine Road.



* NOTE: Bates family album #1.

CAT.: K. Rigoli DATE: 3-2-1979

TYP.: K. Rigoli DATE: 3-2-1979

SUBJECT(S): CARPINTERIA (Rincon Point), HOMES: CATALOG NO.: 79.4.138

(Ota House and Misc. Buildings on Rincon Point)

OBJECT: 35 mm contact print and negative

COPY ORIGINAL SLIDE OTHER (EXPLAIN _____)

COLOR BLACK & WHITE SEPIA OTHER (EXPLAIN _____)



SIZE: 35 mm contact print

DATE: 1924 SOURCE OF DATE: R.W. Bates Album No. 2

PHOTOGRAPHER: copied by R. DeLand DONOR: Bobette Bates McKay---loaned for copy only

CONDITION: good

PREVIOUS INSCRIPTION: BELOW ALBUM PHOTO: "Rincon 1924"

DESCRIPTION: This is a view of Rincon Point looking north. Rincon Hill is in background. Rincon Creek slough is in foreground. Several homes cluster in midground.

CAT.: R.S. DeLand DATE: 4/12/79

*NOTE:

TYP.: D.C. Melnick DATE: 6/12/79

SUBJECT(S): CARPINTERIA: (Rincon Point), CARS

CATALOG NO.: 79.4.150



OBJECT: 35 mm contact print and negative

COPY ORIGINAL SLIDE OTHER (EXPLAIN _____)

COLOR BLACK & WHITE SEPIA OTHER (EXPLAIN _____)

SIZE: 35 mm contact print

DATE: circa 1925

SOURCE OF DATE: R.W. Bates Alubm No. 2

PHOTOGRAPHER: copied by R. DeLand DONOR: Bobette Bates McKay---loaned for copy only

CONDITION: good

PREVIOUS INSCRIPTION: none

DESCRIPTION: This shows Rincon Point. An old car is in the foreground. A small child (Bobby Bates?) stands in front of the car. Rincon Hill is in background.

CAT.: R.S. DeLand DATE: 4/12/79

*NOTE: TYP.: D.C. Melnick DATE: 6/11/79

SUBJECT(S): PEOPLE (Bates, R.W.; Bates, CATALOG NO.: 79.4.197
 Juliette; McKay, Bobette bates), CARPINTERIA VALLEY (Rincon Point), CARS, PETS ("Monty")

OBJECT: 35 mm Contact Print and Negative

COPY ORIGINAL SLIDE OTHER (EXPLAIN) _____

COLOR BLACK & WHITE SEPIA OTHER (EXPLAIN) _____

SIZE: 35 mm contact print

DATE: 1919 Or 1920

SOURCE OF DATE: On back of original photo in
 Bobette Bates Album

PHOTOGRAPHER: Mrs. Paine; copied DONOR: B.B. McKay
 by R.S. DeLand

CONDITION: Good

PREVIOUS INSCRIPTION: On Back of Original: "On Steps of Hill House Taken by Mrs.
 Paine 1919 Or 1920 J. Bobette, Monty, R.W.B."

DESCRIPTION: Informal family portrait. Family group in center. At left is a large
 evergreen; to right is a fir or pine. In the distance is the hill of Rincon Point.
 Man in dark jacket stoops over seated wife who holds child on her lap. Child is

*NOTE: turning; she touches mother on face with one hand. White CAT.: DATE
 dog with black spots on ears sits in front of the woman. R.S. DeLand 4/19/79

TYP.: DATE

Neg. Loc. _____

D.C. Melnick 4/26/79

CARPINTERIA VALLEY PANORAMA

SUBJECT(S): AGRICULTURE - MISCELLANEOUS; CARPINTERIA CATALOG #: (29P) 74.10.4.16

VALLEY PANORAMA.

OBJECT: photograph

CATALOGUER: R. Deland

DATE: 12-13-77

TYPIST: J. Annear

DATE: 3-6-78

COPY ORIGINAL SLIDE OTHER (Explain) _____

COLOR BLACK & WHITE SEPIA OTHER (Explain) _____

SIZE: 8.9 x 15 cm

DATE: ---

SOURCE OF DATE: ---

PHOTOGRAPHER: Orin Phillips?

DONOR: Mr. and Mrs. C. Miller

CONDITION: excellent

PREVIOUS INSCRIPTIONS: Back: "0408".



DESCRIPTION: A field is shown with one large tree on each side. (oak)
A horse in the left distance. Mountains in background.

SUBJECT(S): CARPINTERIA VALLEY (Panoramic CATALOG NO.: 79.6.5
View)

OBJECT: Post Card



COPY ORIGINAL SLIDE OTHER (EXPLAIN) Post Card

COLOR BLACK & WHITE SEPIA OTHER (EXPLAIN)

SIZE: 10.1 x 15.4 cm

DATE: Purchased 3/6/79

SOURCE OF DATE: Circa 1973 R.S. DeLand

PHOTOGRAPHER: Don Ceppi

DONOR: Robert S. DeLand

CONDITION: Excellent

PREVIOUS INSCRIPTION: BACK: "Purch. By R.S. DeLand", "From Thrifty Drug Co", "March 6, 1979"
R. DeLand"

DESCRIPTION: Panoramic view of Carpinteria (aerial view). Kelp beds are visible in foreground. Rincon Point can be seen in upper right corner. Mountains are visible in background. Strip of sand along coast in center of post card is Carpinteria

*NOTE: beach.

CAT.: DATE:
R.S. DeLand 3/19/79

TYP.: DATE:
D.C. Melnick 4/12/79

CARPINTERIA - PANORAMA MAP

SUBJECT: CARPINTERIA; SUMMERLAND - MAP

Neg #12
CATALOG NO.: 79.8.3

OBJECT: 35mm neg & TYPE: Copy COLOR: B & W
Contact print

SIZE: 35 mm

DATE: June 1, 1919 SOURCE OF DATE: On map

PHOTOGRAPHER: Map by F.F. Flournoy DONOR: Bailard per Mayla Sullwold
Copy by RSDeLand

CONDITION: Good

PREVIOUS INSCRIPTION: See 79.8.2

DESCRIPTION: This shows the section of the assessors map of Summerland and Carpinteria to the Ventura County line.

NOTE: See also 79.8.1 & .2

CAT: RSDeLand DATE: 3-19-1979
TYP: RSDeLand DATE: 10-3-1980





SUBJECT(S): CARPINTERIA VALLEY (Panoramic Views), BUSINESSES (Henry Berrien Fish Seedsmen) CATALOG NO.: 79.17.3

OBJECT: Contact Print and Negative

___ COPY X ORIGINAL ___ SLIDE ___ OTHER (EXPLAIN) _____

___ COLOR X BLACK & WHITE ___ SEPIA ___ OTHER (EXPLAIN) _____

SIZE: 35 mm. contact print

DATE: JAN 25 1938

SOURCE OF DATE: Back of original photograph

PHOTOGRAPHER: Unknown

DONOR: Robert W. Brown

CONDITION: Excellent

PREVIOUS INSCRIPTION: "12", "JAN 25 1938", "ROBERT W. BROWN", "5452 Cameo Road", "Carpinteria, CA 93013"

DESCRIPTION: View of Carpinteria as one looks toward the mountains. Plowed fields in foreground. Railroad tracks run along midground. Beyond the tracks, several store houses are seen. "Henry Berrien Fish Seedsmen" is large white building on far right.

*NOTE: Mountains are visable in background.

Original photograph is in collection of Robert W. Brown

CAT.: DATE:

D.C. Melnick 4/10/79

TYP.: DATE:

D.C. Melnick 4/10/79

CARPINTERIA - PANORAMIC VIEWS

SUBJECT(S): CARPINTERIA (Panoramic Views), CATALOG NO.: 79.43.1
CHURCHES - BAPTIST. For comparison, see 79.43.2

OBJECT: Post Card

COPY ORIGINAL SLIDE OTHER (EXPLAIN) 35 mm contact print and negative

COLOR BLACK & WHITE SEPIA OTHER (EXPLAIN)

SIZE: Original (14 x 8.9 cm); on hand 35 mm contact
print only

DATE: March 6, 1913

SOURCE OF DATE: Back of post card



PHOTOGRAPHER: Alsop Photo. Copied DONOR: Helen Gann
by R.S. DeLand

CONDITION: Original in fair condition (faded). Copy: excellent

PREVIOUS INSCRIPTION: FRONT: "Alsop Photo"; "(14) CARPINTERIA CAL." BACK POSTMARKED:
"CARPINTERIA CAL MAR 6 1 PM 1913" ADDRESSED TO: "Mrs C E. Furby" (continued on back)

DESCRIPTION: Panoramic view of Carpinteria. Plowed field in foreground. In mid-ground are dark-colored buildings. White frame house to far left. Two-storey frame
*NOTE: house with white trim on right. Roof and white spire of a church rise near center of mid-ground. Mountains tower in background.

NEG. LOC. 62D

79.43.1

R.S. DeLand 4/24/79

TYP.: DATE:

D.C. Melnick 4/26/79

SUBJECT(S): CARPINTERIA (Panoramic Views)

CATALOG NO.: 79.43.2

OBJECT: Photograph (original); copy: 35 mm contact print and negative

See 79.43.1 for comparison

COPY ORIGINAL SLIDE OTHER (EXPLAIN) _____

COLOR BLACK & WHITE SEPIA OTHER (EXPLAIN) _____



SIZE: 14.7 x 9.2 cm (original) 35 mm contact print (copy)

DATE: 1932

SOURCE OF DATE: Back of original photograph

PHOTOGRAPHER: Helen Furby; copy DONOR: Helen Gann, daughter of Helen Furby

made by Robert S. DeLand

CONDITION: Good.

PREVIOUS INSCRIPTION: BACK OF ORIGINAL: "Carpinteria", "from Furby", "flat", "1932", "54"

DESCRIPTION: (Further information on back of this card)
Panoramic view of Carpinteria. Bumper and head light of car in lower left corner. Shrub and telephone pole next to car. On right side, running at diagonal guide wire of telephone pole is seen. Behind wire stands a fence and trees.

*NOTE: In middle distance is a cluster of houses, trees and the spire of a church. The mountains are in the background.

CAT.: DATE:

R. S. DeLand 4/24/79

TYP.: DATE:

D.C. Melnick 4/26/79

CARPINTERIA - PANORAMAS

SUBJECT(S): AGRICULTURE (Lima Beans; Equipment)

CATALOG NO.: 79.61.6

OBJECT: 35 mm contact print and negative
CARPINTERIA - PANORAMA ; AGRICULTURE - ANIMALS

COPY ORIGINAL SLIDE OTHER (EXPLAIN _____)

COLOR BLACK & WHITE SEPIA OTHER (EXPLAIN _____)



SIZE: 35 mm contact print

DATE: 1920

SOURCE OF DATE: back of original photograph

PHOTOGRAPHER: ---

DONOR: Nellie Ayala---loaned for copy only

CONDITION: Image good. Crack runs down through center and across right corner of

PREVIOUS INSCRIPTION: ^{original} BACK: "1920", "8 x 10", "7"

DESCRIPTION: Tractor and thresher stand in the middle of denuded field. Behind them are stacks of bean plants. At right, men are loading fodder onto a horse-drawn wagon. A horse grazes in right

*NOTE: background. Mountains rise in the distance.

CAT.: D.C. Melnick

DATE: 5/17/79

TYP.: D.C. Melnick


DATE: 5/18/79

CARPINTERIA - PANORAMA

SUBJECT(S): AGRICULTURE (Equipment), AGRICULTURE
(Lima Beans); CARPINTERIA - PANORAMA
OBJECT: 35 mm contact print and negative

CATALOG NO.: 79.77.11

COPY ORIGINAL SLIDE OTHER (EXPLAIN _____
COLOR BLACK & WHITE SEPIA OTHER (EXPLAIN _____



SIZE: 35 mm contact print

DATE: 1921-22

SOURCE OF DATE: See Mrs. Francis Wymond's diary "Rancho Garrapata"

PHOTOGRAPHER: ---

DONOR: Mrs. Francis Wymond---loaned for copy only

CONDITION: excellent

PREVIOUS INSCRIPTION: none

DESCRIPTION: Thresher and wagon stand in harvested field. Thresher has belt running to right side of picture. One man stands on top of the thresher; another stands in the wagon. Both hold pitch forks. The CAT.:

man on the thresher is forking some TYP.:
*NOTE: bean plants into the thresher.

DATE:

DATE:

CARPINTERIA - PANORAMA

FARMS & RANCHES - G.A. FRANKLIN

SUBJECT(S): AGRICULTURE - LIMA BEANS
AGRICULTURE - EQUIPMENT;

CARPINTERIA - PAN- CATALOG NO.: 79.125.8
ORAMA.

OBJECT: PHOTOGRAPH. TYPE: ORIGINAL COLOR: BROWN & CREAM



SIZE: Picture 11.5 X 16.5 cm.
Mat 16.3 X 21.5 cm.

DATE: Circa 1900 SOURCE OF DATE: G. F. Dunlap

PHOTOGRAPHER: George Gilbert "Bert" McLean DONOR: Geraldine Franklin Dunlap

CONDITION: Good - Mounted on grey mat. Stains on back of mat

PREVIOUS INSCRIPTION: FRONT: "Threshing Beans on the G. A. Franklin Ranch". BACK:
"C.A. 1900".

DESCRIPTION: This shows three teams of horses, each team pulling a disc through bean bushes. There is a man riding each disc and two others, probably spreading the beans to be threshed. A fence and trees is along the back of picture and beyond is the mountains.

*NOTE:

CAT. R.S. DeLand DATE: 12-3-1979

TYP: R.S. DeLand DATE: 12-3-1979

SUBJECT(S): CARPINTERIA PANORAMAS

CATALOG NO.:

79
99.129.5c

~~EXXXIXX~~

OBJECT: PHOTOGRAPH TYPE: original COLOR: B & W



SIZE: 6.6 X 16.9 cm.

DATE: Circa 1939

SOURCE OF DATE: This report was made in June 1939

PHOTOGRAPHER: ?

DONOR: Reginald T. Ogan

CONDITION: Excellent

PREVIOUS INSCRIPTION: UNDER PHOTO: "The picture was taken from Shepard's Mesa, new residential tract about four miles east of the center of the community."

DESCRIPTION: This a view of Carpinteria with Santa Barbara in the background. it is from Shepard's Mesa. The photo is in Reg Ogan's term report on page 7.

NOTE:

NEG. LOC 78c

79.129.5.c

CAT. R.S. DeLand DATE: 1-14-1980

TYP: R.S. DeLand DATE: 1-14-1980

CARPINTERIA - PANORAMIC VIEWS

SUBJECT(S): CARPINTERIA - PANORAMIC VIEW
CHANNEL ISLANDS

CATALOG NO.: 80.2.2

OBJECT: Photograph TYPE: book COLOR: B & W.
Copy from

SIZE: 35 mm Neg & contact print.

DATE: Prior to 1960 SOURCE OF DATE: Book Published 1960 School moved to Mesa
in 1929.

PHOTOGRAPHER: ? DONOR: Mr. Kuizenga

CONDITION: Excellent

PREVIOUS INSCRIPTION: CAPTION: "SANTA BARBARA CHANNEL AND THE ISLANDS FROM THE MESA".
The mesa mentioned is Cate Mesa.

DESCRIPTION: This shows a view of Santa Cruz Island with orchards and fields in the foreground. It is published in the book "School Days in California - Fifty year History of Santa Barbara School." This school is now called Cate School and is located on Cate Mesa.

NOTE: NEG. LOC. 78 D

CAT. R.S. DeLand DATE: 1-11-1980

TYP. R.S. DeLand DATE: 1-11-1980



CARPINTERIA - PANORAMIC VIEWS

SUBJECT(S): SCHOOLS - CATE; CARPINTERIA - PANORAMAS
CARPINTERIA VISTAS - CATE MESA

CATALOG NO.: 80.2.6

80.2.6

OBJECT: Photograph TYPE: Printed in COLOR: B & W
book

SIZE: 35 mm neg & contact print

DATE: 1929 to 1960

SOURCE OF DATE: Built 1929 book printed 1960

PHOTOGRAPHER: ?

DESCRIPTION: CONDITION: Excellent

DONOR: Mr. Kuizenga

DESCRIPTION: This is an arial view of the Cate School Buildings on top of Cate Mesa.

PREVIOUS INSCRIPTION: CAPTION: "THE SCHOOL ON LTHE MESA".

DESCRIPTION: See above. This is a picture in front of page 145 in the book "School Days in California", by C. W. Cate.

NOTE: NEGATIVE LOCATION: 78F

80.2.6

CAT. R.S. DeLan DATE: 1-14-1980

TYP: R.S. DeLand DATE: 1-14-1980



CARPINTERIA VALLEY AT PANORAMIC VIEWS

SUBJECT(S): ROADS - U. S. 101 CONSTRUCTION at RINCON POINT CATALOG NO.: 80.14.40
CARPINTERIA VALLEY - PANORAMIC VIEWS.

OBJECT: Photograph TYPE: Original COLOR: B & W.

SIZE: 7.7 X 11.5 cm.

DATE: May 1969

SOURCE OF DATE: Back of photo



PHOTOGRAPHER: ?

DONOR: Bobette Bates McKay

CONDITION: Excellent

PREVIOUS INSCRIPTION: BACK: "Hiway construction May 1969". "909D".

DESCRIPTION: This shows the highway under construction at Rincon Point with Bates Road overpass to ;right of center.Ocean is in background.

*NOTE:

NEG. LOC. 82 G

CATR.S. DeLand DATE: 4-8-1980

TYP: R.S. DeLand DATE: 4-8-1980

CARPINTERIA PANORAMIC VIEWS

SUBJECT(S): ROADS - U.S. 101 Construction
CARPINTERIA - PANORAMA (From Rincon Rd. & U.S.101) CATALOG NO.: 80.14.42

OBJECT: Photograph TYPE: Original COLOR: B & W.

SIZE: 7.7 X 11.5 cm.

DATE: May 1969

SOURCE OF DATE: Back of photo



PHOTOGRAPHER: ?

DONOR: Bobette Bates McKay

CONDITION: Excellent

PREVIOUS INSCRIPTION: BACK: "Hiway towards Carp May 1969". "909D".

DESCRIPTION: This is a view looking down the freeway towards carpinteria. It is a typical may day, very foggy so the view does not show very much beyond Bailard Ave.

NEG. Loc. 82 G

*NOTE:

CAT.R.S. DeLand DATE:4-8-1980

TYP:R.S. DeLand DATE:4-8-1980

CARPINTERIA - PANORAMA (Highway Construction)

SUBJECT(S): ROADS - U.S. 101 CONSTRUCTION
CARPINTERIA - PANORAMAS (Highway Construction)

CATALOG NO.: 80.14.45

OBJECT: Photograph TYPE: Original COLOR: B & W

SIZE: 7.7 X 11.5 cm.

DATE: May 1969

SOURCE OF DATE: Back of photo



PHOTOGRAPHER: ?

DONOR: Bobette Bates McKay

CONDITION: Excellent

PREVIOUS INSCRIPTION: BACK: "Hiway May 1969 view from last ridge before Rincon Hill
(Intersection of 154 & 101)." 909D".

DESCRIPTION: This is a view looking west down construction path of new Highway 101
towards Carpinteria. Town is shrouded in normal May fog.

*NOTE: NEG Loc 83A

CAT. R.S. DeLand DATE: 4-10-1980

TYP: R.S. DeLand DATE: 4-10-1980

SUBJECT: CARPINTERIA - PANORAMIC VIEWS

CATALOG NO.: 80.27.20

FARMS & RANCHES - BATES, ROBERT W. SR.

OBJECT: Neg & Contact TYPE: Copy COLOR: B & W.

print of postcard

SIZE: 35 mm.

DATE: 1915 to 20 SOURCE OF DATE: Donor

PHOTOGRAPHER: Albertype co. Brooklyn DONOR: BOBETTE BATES MCKAY
N.Y.

CONDITION: Excellent

PREVIOUS INSCRIPTION: FRONT: "Coast Line, Carpinteria, Santa Barbara Co., Cal."

DESCRIPTION: This is a view from Serena looking East with Rincon Hill in the background
There is a pencil line around the area of the Bates Ranch. Trees are at right and in
foreground/.

NOTE: SEE ALSO 83,213

CAT:RSDeLand DATE: 6-23-1980

TYP:RSDeLand DATE: 6-23-1980



SUBJECT: ROADS - POPLAR AT VIA REAL; CARPINTERIA - PANORAMIC VIEWS
 HOMES - RANCHO GRANADA MOBILE HOMES PARK CATALOG NO.: 81.4.41
 HOMES - MISCELLANEOUS MOBILE HOMES

OBJECT: Photograph TYPE: Original COLOR: B & W

SIZE: 8.8 X 12.4 cm. (3½ X 4 7/8 in)

DATE: Jan 5, 1981 SOURCE OF DATE: J.M.Annear - R.S.DeLand

PHOTOGRAPHER: Robert S. DeLand DONOR: Carp. Hist. Soc.

CONDITION: Excellent

PREVIOUS INSCRIPTION: None

DESCRIPTION: This is a view across Poplar Street at Via Real towards Carpinteria, West. The Rancho Granada Mobile Home Park is across the vacant lot. The road at the far left is Via Real.



81.4.41

NOTE: Negative Location: 92C

CAT: RSDeLand DATE: 3-30-1981

TYP: Same DATE:

SUBJECT: ROADS - casitas pass at foothill; TRANSPORTATION - AUTOMOBILES (79 Peugeot)
AGRICULTURE - LEMONS; CATALOG NO.: 81.4.48

OBJECT: CARPINTERIA - HILLS
Photograph TYPE: Original COLOR: B & W

SIZE: 3.8 X 12.4 cm (3½ X 4 7/8 in)

DATE: Jan 5, 1931 SOURCE OF DATE: J.M.Annear - R.S.DeLand

PHOTOGRAPHER: Robert S. DeLand DONOR: Carp. Hist Soc.

CONDITION: Excellent

PREVIOUS INSCRIPTION: None

DESCRIPTION: This is a view looking North, toward the Santa Ynez Mountains where Casitas Pass Road and Foothill Road intersect. Casitas Pass makes a right turn at this ~~xxx~~ point and continues on. Foothill ends. A lemon grove is across the intersection.



NOTE:

CAT: RSDeLand DATE: 4-7-1931

TYP: Same DATE:

SUBJECT: CARPINTERIA - View looking West from Shepards Mesa. CATALOG NO.: 81.4.52

OBJECT: Photograph TYPE: Original COLOR: B & W

SIZE: 8.8 X 12.4 cm. (3½ X 4 7/8 in)

DATE: Jan 5, 1981 SOURCE OF DATE: J.M.Annear - R.S.DeLand

PHOTOGRAPHER: Robert S. DeLand DONOR: Carp. Hist. Soc.

CONDITION: Excellent

PREVIOUS INSCRIPTION: None



DESCRIPTION: This is a view looking West from Shepards Mesa. Carpinteria is in the foreground and Santa Barbara is distance. The orchards and Avacados and Lemons.

NOTE:

CAT: RSDeLand DATE: 4-7-1981

TYP: Same DATE:

SUBJECT: CARPINTERIA - VIEW LOOKING SO. W. FROM SHEPARDS MESA CATALOG NO.: 81.4.53

OBJECT: Photograph TYPE: Original COLOR: B & W.

SIZE: 8.8 X 12.4 cm. (3½ X 4 7/8 in)

DATE: Jan 5, 1981 SOURCE OF DATE: J.M.Annear - R.S.DeLand

PHOTOGRAPHER: Robert S. DeLand DONOR: Carp. Hist. Soc.

CONDITION: Excellent'

PREVIOUS INSCRIPTION: None

DESCRIPTION: This is a view looking South West from Shepards Mesa. This shows the East end of the Carpinteria Valley. Five oil platforms are visible.



NOTE:

CAT: RSDeLand DATE: 4-7-1981

TYP: Same DATE:

SUBJECT: CARPINTERIA - FROM SHEPARDS MESA

CATALOG NO.: 81.4.54

OBJECT: Photograph TYPE: Original COLOR: B & W

SIZE: 8.8 X 12.4 cm. (3½ X 4. 7/8 in)

DATE: Jan 5, 1981 SOURCE OF DATE: J.M.Annear - R.S.DeLand

PHOTOGRAPHER: Robert S. DeLand DONOR: Carp. Hist. Soc.

CONDITION: Excellent

PREVIOUS INSCRIPTION: None

DESCRIPTION: This is a view of Carpinteria with a telephoto lens from Shepards Mesa. View is south West.



NOTE:

CAT: RSDeLand DATE: 4-7-1981
TYP: Same DATE:

SUBJECT: CARPINTERIA - WITH LAGOON IN BACK (FROM SHEPARD'S MESA) CATALOG NO.: 81.4.55

OBJECT: Photograph TYPE: Original COLOR: B & W

SIZE: 8.8 X 12.4 cm. (3½ X 4 7/8 in)

DATE: Jan 5, 1981 SOURCE OF DATE: J.M. Annear - R.S. DeLand

PHOTOGRAPHER: Robert S. DeLand DONOR: Carp. Hist. Soc.

CONDITION: Excellent

PREVIOUS INSCRIPTION: None

DESCRIPTION: This is a view of Carpinteria and the lagoon from Shepards Mesa with a telephoto lens. Santa Barbara is in the background.



NOTE:

CAT: RSDeLand DATE: 4-7-81

TYP: Same DATE:

SUBJECT: CARPINTERIA - From Shepards Mesa

CATALOG NO.: 81.4.56

OBJECT: Photograph TYPE: Original COLOR: B & W.

SIZE: 8.8 X 12.4 cm. (3½ X 4 7/8 in)

DATE: Jan 5, 1981 SOURCE OF DATE: J.M.Annear - R.S.DeLand

PHOTOGRAPHER: Robert S. DeLand DONOR: Carp Hist Soc.

CONDITION: Excellent

PREVIOUS INSCRIPTION: None



DESCRIPTION: This is a view of the main part of Carpinteria taken through a 200 mm telephoto lens. The Rancho Granada Mobile home park is at left.

NOTE:

CAT: R.S.DeLand DATE: 4-7-1981

TYP: RSDeLand DATE: 4-7-1981

SUBJECT: CARPINTERIA - GOBERNADOR CANYON

CATALOG NO.: 81.4.57

OBJECT: Photograph TYPE: Original COLOR: B & W

SIZE: 8.8 X 12.4 cm. (3½ X 4 7/8 in)

DATE: Jan 5, 1981 SOURCE OF DATE: J.M.Annear - R.S.DeLand

PHOTOGRAPHER: Robert S. DeLand DONOR: Carp. Hist. Soc.

CONDITION: Excellent

PREVIOUS INSCRIPTION: None

DESCRIPTION: This is a view of Gobernado Canyon from Shepards Mesa. View is looking North.



NOTE:

CAT: RSDeLand DATE: 4-7-1981

TYP: Same DATE:

CARPINTERIA - GOBERNADOR CANYON

SUBJECT: CARPINTERIA - GOBERNADOR CANYON
AGRICULTURE - MISCELLANEOUS

CATALOG NO.: 81.4.58

OBJECT: Photograph TYPE: Original COLOR: B & W

SIZE: 8.8 X 12.4 cm. (3½ X 4 7/8)

DATE: Jan 5, 1981 SOURCE OF DATE: J.M. Annear - R.S. DeLand

PHOTOGRAPHER: Robert S. DeLand DONOR: Carp. Hist. Soc.

CONDITION: Excellent

PREVIOUS INSCRIPTION: None

DESCRIPTION: This is a view into Gobernador Canyon looking N.E. from Shepards Mesa



NOTE:

CAT: RSDeLand DATE: 4-9-1981

TYP: Same DATE:

SUBJECT: CARPINTERIA - CASITAS PASS
AGRICULTURE - AVOCADOS

CATALOG NO.: 81.4.59 *

OBJECT: Photograph TYPE: Original COLOR: B & W

SIZE: 8.8 X 12.4 cm. (3½ X 4 7/8)

DATE: Jan 5, 1981 SOURCE OF DATE: J.M.Annear - R.S.DeLand

PHOTOGRAPHER: Robert S. DeLand DONOR: Carp Hist Soc.

CONDITION: Excellent

PREVIOUS INSCRIPTION: None



DESCRIPTION: This is a view of Casitas Pass canyon Rincon Creek is at the bottom .
Avocados are seen on the opposite hills.

NOTE: * for view to the left see 81.4.61

CAT: RSDeLand DATE: 4-9-1981
TYP: Same DATE:

SUBJECT: CARPINTERIA - CASITAS PASS
AGRICULTURE - AVOCADOS

CATALOG NO.: 81.4.60

OBJECT: Photograph TYPE: Original COLOR: B & W

SIZE: 8.8 X 12.4 cm. (3½ X 4 7/8 in)

DATE: Jan 5, 1981 SOURCE OF DATE: J.M.Annear - R.S.DeLand

PHOTOGRAPHER: Robert S. DeLand DONOR: Carp. Hist. Soc.

CONDITION: Excellent

PREVIOUS INSCRIPTION: None



DESCRIPTION: This is a view looking up Casitas Pass from Shepard's Mesa. Avacado groves and some homes are seen.

NOTE:

CAT: RSDeLand DATE: 4-9-1981
TYP: Same DATE:

CARPINTERIA - PANORAMIC VIEWS (Casitas Pass)

81.4.61

SUBJECT: CARPINTERIA - CASITAS PASS
AGRICULTURE - AVOCADOS

CATALOG NO.: 81.4.61

OBJECT: Photograph TYPE: Original COLOR: B & W.

SIZE: 8.8 X 12.4 cm. (3½ X 4 7/8 in)

DATE: Jan 5, 1981 SOURCE OF DATE: J.M. Annear - R.S. DeLand

PHOTOGRAPHER: Robert S. DeLand DONOR: Carp. Hist. Soc.

CONDITION: Excellent

PREVIOUS INSCRIPTION: None

DESCRIPTION: This is a view of Casitas pass with Avocado groves on far side of canyon. Rincon Creek is at the bottom of the canyon. See 81.4.59 for view farther to the right.



NOTE:

CAT: RSDeLand DATE: 4-9-1981
TYP: Same DATE:

81.5.19

SUBJECT: SOCIAL - PICNICS (Pioneer Covered Wagon)
TRANSPORTATION - AUTOMOBILES; CARPINTERIA -
BUSINESS -- PACKING HOUSE, DIAMOND WALNUT

PANORAMA
CATALOG NO. 81.5.19 *

OBJECT: Postcard Photo TYPE: Original COLOR: B & W

SIZE: 8.7 X 13.8 Cm. (3½ X 5½ in)

DATE: 1924

SOURCE OF DATE: See 70.1.79

PHOTOGRAPHER: G. McLean?

DONOR: Henry Brown

CONDITION: Good - Yellowed

PREVIOUS INSCRIPTION: FRONT : "Pioneers' covered wagon picnic Carpinteria Beach Auto Camp."

DESCRIPTION: This shows in the foreground six autos the one at the far right has the a Hudson triangle on the radiator. There are two automobiles in view. Behind the first line of cars is a pergola under which are picnic tables with a great number of people. In background at right is a large building that says: "DIAMOND WALNUTS". Homes and the mountains are in the background.

NOTE: See identical 70.1.79 & 79.17.1

CAT: RSDeLand DATE: #23-1981
TYP: Same DATE:



For card with photo see: "HOMES - OGAN, JAMES SIMERAL".

This is a photo of the James Simeral Ogan home against a backdrop of the Santa Ynez Mountains. Carpinteria Valley as it was before 1900.

Robert S. DeLand September 14, 1982

SUBJECT: CARPINTERIA - PANORAMAS
SCHOOLS - CATE SCHOOL

OBJECT: Photo loaned for TYPE: original/COLOR: B & W
copied

SIZE: original 7.7 X 29.7 cm. (3 X 11 3/4 in)
Copy 35mm. neg.

DATE: Cerca 1920 SOURCE OF DATE: Estimate by RSD

PHOTOGRAPHER: unknown

DONOR: Betty Woodworth

CONDITION: Orig.Fair - Faded spots and broken on left end. Thumbtack holes in corners.

PREVIOUS INSCRIPTION: BACK OF ORIGINAL: "17½ X" "8" X 4½"" "120 pc."

DESCRIPTION: This is a long panorama view of the Carpinteria Valley. The cate School is in approximate center background. About 15 homes are in view and most of the valley is in orchards.

NOTE:

CAT. R.S. DeLand DATE June 14, 1983
TYPE Same DATE



Neg. Loc. 1156

Carpinteria Valley Museum of History

CARPINTERIA - PANORAMA (Toro Canyon)

CATALOG NO.: 83.21.2

SUBJECT: CARPINTERIA - PANORAMA; FARMS & RANCHES - PORTER OAKS
Toro Canyon

OBJECT: PHOTOGRAPH TYPE: Copy COLOR: B & W

SIZE: 3R print picture 6.5 X 9.3 cm.

DATE: ~~unknown~~ ^{circa} 1910-12 SOURCE OF DATE:

PHOTOGRAPHER: ~~Unknown~~ C. D. HUBBARD DONOR: Jonathan Brown

CONDITION: Excellent

PREVIOUS INSCRIPTION: accompanying sheet: "Oak trees & hills "Looking North East from
"PORTER OAKS" on 65 acres." LAMBERT RD

DESCRIPTION: This is a view of hills shrouded in fog. Oak trees are in the foreground.
Toro Canyon is in the background.

NOTE:

CAT. R.S. DeLand DATE Dec 7, 1984
TYPE Same DATE

Neg. Loc. 113C

Carpinteria Valley Museum of History



SUBJECT: CARPINTERIA -- Valley PANORAMAOBJECT: Photograph TYPE: Copy COLOR: B & WSIZE: 3R picture 6.5 X 9.3 cm. (3 5/8 X 2 5/8 in.)DATE: 1915 - 20 SOURCE OF DATE: Bobette McKayPHOTOGRAPHER: Published by Albertype Co. DONOR: Jonathan Brown
Brooklyn N Y.CONDITION: ExcellentPREVIOUS INSCRIPTION: FRONT: "Coast Line, Carpinteria, Santa Barbara Co. Cal."

An Additional sheet Says: "Capr Coastline looking S.E. From Porter 65 Acres just East of Oaks."

DESCRIPTION: This is a view from Serena toward Rincon Mountain looking East.
The original of this is a postcard see also 80.27.20.NOTE: See Also 80.27.20CAT. R.S. DeLand DATE Dec 7, 1984TYPE Same DATE

SUBJECT: CARPINTERIA - ^{BLUFFS NEAR SERENA. (LOON POINT)}
~~VIEW TOWARD SANTA BARBARA~~OBJECT: Photograph TYPE: Copy COLOR: B & WSIZE: 3R photo 6.7 X 9 cm. (2 5/8 X 3 5/8 in)DATE: Circa ~~1920~~ 13-15 SOURCE OF DATE: estimate ~~RSD~~ J.R.PHOTOGRAPHER: ~~Unknown~~ C.D. HUBBARD DONOR: Jonathan BrownCONDITION: Copy ExcellentPREVIOUS INSCRIPTION: Accompanying Sheet: "Bluffs toward SB "Looking toward Santa Barbara from "'Porters Cliff"' just south of Porter House"' "Bailard Land "'.
LOON POINT - HUBBARD WOODSDESCRIPTION: This is a view of the cliffs West of Serena and looking West toward Santa Barbara.NOTE:CAT. R.S.DeLand DATE Dec 10, 1984
TYPE Same DATE

For card with photograph see: "CAMPING - CARPINTERIA (Veiled Oaks)".

This is a postcard of a camp ground in the Hubbard Woods called Veiled Oaks.

Robert S. DeLand Dec. 28, 1984

CARPINTERIA - PANORAMA (Toro Canyon)

CATALOG NO.:

83.21.7

SUBJECT: CARPINTERIA - PANORAMA (SERENA?) ^{TORO CANYON}

OBJECT: Photograph TYPE: Copy COLOR: B & W

SIZE: 3R 8.5 X 12 cm. (3½ X 5 in.)

DATE: Circa 1915 - 20 SOURCE OF DATE: Estimate RSD

PHOTOGRAPHER: ~~Unknown~~ C.D. HUBBARD DONOR: Jonathan Brown

CONDITION: Copy excellent

PREVIOUS INSCRIPTION: ACCOMPANYING SHEET: "Valley Panorama "Looking North East from west knoll of Rice Piece"

DESCRIPTION: This shows a clear patch of ground with trees behind it and the hill rising in the back. This is ~~probably~~ Toro Canyon in Center and is taken from near the Hubbard property. HUBBARD WOODS.

NOTE:

CAT. R.S. DeLand DATE Dec 12, 1984
TYPE Same DATE

Neg. Loc. 113 D Carpinteria Valley Museum of History



For card with photograph see: "AGRICULTURE - LIMA BEANS".

This shows a field of Lima Beans on the C.D. Hubbard Ranch West of Serena. Delaney shack if at far right. Photo taken from Highway toward Toro Canyon.

Robert S. DeLand Dec. 29, 1984

SUBJECT: CARPINTERIA VALLEY - PANORAMIC VIEWS; ROADS: Carpinteria Ave.
LINDEN AVE; 101 FREEWAY

OBJECT: POSTCARD TYPE: ORIGINAL COLOR: COLOR

SIZE: 10.2 X 14.5 cm. (4 X 5 3/4 in.)

DATE: Circa 1980 SOURCE OF DATE: Buildings.

PHOTOGRAPHER: Don Ceppi DONOR: R.S. DeLand

CONDITION: Excellent

PREVIOUS INSCRIPTION: BACK: "CARPINTERIA, CALIFORNIA Noted for its safe swimming beach and fine Recreation area. The town - - - -". Five more lines of type. "Distributed by Woody Gillette, P.O. Box 318 Solvang, Ca 93463".

DESCRIPTION: This colored photograph shows the Southern half of the Carpinteria Valley. Carpinteria Avenue is seen as far East as the post office. Linden Ave is seen from the ocean to the freeway. Summerland and Santa Barbara are seen in the background.



NOTE: CAT. R.S. DeLand DATE 9-20-84
TYPE Same DATE

115G

CARPINTERIA - PANORAMA WITH SNOW

CATALOG NO.: 1985.5.4

SUBJECT: CARPINTERIA - PANORAMA WITH SNOW; SCHOOLS - CARPINTERIA
GRAMMAR & HIGH SCHOOL.

OBJECT: Photograph TYPE: Original COLOR: B & W

SIZE: 6.3 X 10.8 cm. (2½ X 4¼ in.)

DATE: 1930 SOURCE OF DATE: on Accompanying Sheet

PHOTOGRAPHER: Ann Hebel DONOR: Ann Nygren Hebel

CONDITION: Good

PREVIOUS INSCRIPTION: ACCOMPANYING SHEET: "From 710 Olive Ave looking North - picture of snow on mountain 1930. With Mission style school building in right background".

DESCRIPTION: This shows three houses in the foreground and the school building in the right background. The mountain range in back is capped with snow.

NOTE: CAT. R.S. DeLand DATE Feb 23, 1985
TYPE Same DATE

85.5.4

Neg. Loc. _____

Carpinteria Valley Museum of History



CARPINTERIA - PANORAMAS

CATALOG NO.: 86.5.13

NEG #5

SUBJECT: FARMS - FISH, HENRY BERRIAN; CARPINTERIA - PANORAMAS.

OBJECT: Photograph TYPE: Original COLOR: B & W

SIZE: 10 x 24.4 cm. (4 x 9 5/8 in.)

DATE: Circa 1915 SOURCE OF DATE: Estimate RSDe Land

PHOTOGRAPHER: Unknown DONOR: Henry Brown

CONDITION: Good - Pasted on album page. Darkened with age.

PREVIOUS INSCRIPTION: ON ALBUM PAGE: "HENRY BERRIAN FISH HOME / FISH FARM / HENRY FISH / BARN".

DESCRIPTION: This is a panorama view of the Carpinteria Valley with the Fish home at the far left and the barn in the foreground at right. This an excellent view of the hills in the background.



NOTE:

CAT. R.S. De Land DATE Feb 10, 1989
TYPE Same DATE

NEG. Loc. 128 F

86.5-13.

CARPINTERIA - FRANKLIN CANYON

CATALOG NO.: 86.5.14

NEG # 6

SUBJECT: CARPINTERIA - FRANKLIN CANYON; PEOPLE - FISH, TOM.

OBJECT: Photograph TYPE: Original COLOR: B & W.

SIZE: 12.6 x 17.8 cm (5 x 7 in.)

DATE: Circa 1910 SOURCE OF DATE: See 75.33.1.i

PHOTOGRAPHER: George Gilbert "Bert" McLean DONOR: Henry Brown

CONDITION: Good - glued to album page.

PREVIOUS INSCRIPTION: ON ALBUM PAGE: "TOM FISH IN FRANKLIN CANYON / (MC LEAN)".

DESCRIPTION: This shows a man standing on a dirt road through some Oak Trees. He has his back to the camera. He is holding a stick across the back of his neck with both hands. He is wearing a hat and suit.



NOTE: See also 75.33.1.i.

CATR. S. De Land DATE Feb 21, 1989
TYPE Same. DATE

NEG. LOC. 128F

86.5.14

SUBJECT: CARPINTERIA - AERIAL VIEW; ROADS - U.S. 101; CARPINTERIA - PANORAMA.

OBJECT: Negative & Contact TYPE: Original COLOR: B & W.
print

SIZE: 9.4 X 12 cm. (4 x 5 in.)

DATE: May 24, 1960 SOURCE OF DATE: Similar to others of same date.

PHOTOGRAPHER: Roberto "Olly" Olivas DONOR: Olly Olivas

CONDITION: Good - Neg too dark.

PREVIOUS INSCRIPTION: ON NEG. ENVELOPE: "STANDARD OIL DIST PLANT & BRISTOL MEYERS PROP".
" RETOUCHE BY: OLLY OLIVAS".

DESCRIPTION: This shows the property East of the Bristol Mayers Property. It may be part of the B. M. Prop. The ocean is in the foreground and the mountains in the background

NOTE:

CAT. R.S.DeLand DATE July 29, 1986
TYPE Same DATE

Neg. Loc. Filed with ~~negatives~~ Photos.

86.9.82

SUBJECT: CARPINTERIA - AERIAL VIEW; ROADS - ALL STREETS IN CENTER OF TOWN:

SCHOOLS - CARPINTERIA HIGH AND GRAMMAR SCHOOLS.
OBJECT: photograph TYPE: Original COLOR: B & W

SIZE: 20.5 x 205.2 cm. (8 x 10 in.)

DATE: 1924

SOURCE OF DATE: see front of photo



PHOTOGRAPHER: Roberto "Olly" Olivas

DONOR: Catherine Anderson

CONDITION: Excellent

PREVIOUS INSCRIPTION: FRONT: "PART OF THE CARPINTERIA WATER CO. SYSTEM / Photograph h
Taken 1924".

DESCRIPTION: This is an excellent aerial view of down town Carpinteria. It shows the area from below the railroad tracks to just below foothill and from the slough to just beyond Carpinteria Creek.

NOTE: See also 86.9.78. A 4 x 5 negative is filed with that photo.

CAT. R.S. DeLand DATE
TYPE Same DATE

Nov 23, 1987

~~No. Neg with this No. See 86.9.78.~~

87.62.36

NEG LOC 12/A

Carpinteria Valley Museum of History

CARPINTERIA - PANORAMIC VIEW

CATALOG NO.: 88.26.1

SUBJECT: CARPINTERIA - PANORAMIC VIEW;

OBJECT: Photograph TYPE: Original COLOR: B & W

SIZE: 20.2 x 25.4 (8 x 10 in.)

DATE: Circa 1946 SOURCE OF DATE: Back of Photo

PHOTOGRAPHER: H.F. Henderson DONOR: Nan Henderson Deal

CONDITION: Excellent

PREVIOUS INSCRIPTION: BACK: "View of Carpinteria from Cate School Mesa / About 1946"
"Photo by H. F. Henderson / gift of Nan H. Deal".

DESCRIPTION: This is a view of Carpinteria from the top of Cate Mesa with Santa Barbara in the distance (indistinguishable),. The Mountains are at the ~~left~~ with the ocean at the ~~right~~ **LEFT.** **RIGHT**

NOTE: CAT. R.S.De Land DATE 4-11-88
TYPE Same DATE

Neg. Loc. 123C

Carpinteria Valley Museum of History



NEG # 7

88.26.1

CARPINTERIA - PANORAMIC VIEW

CATALOG NO.: 88.26.2

SUBJECT: CARPINTERIA - PANORAMA; AGRICULTURE - LEMONS.

OBJECT: Photograph TYPE: Original COLOR: B & W

SIZE: 20.2 x 25.4 cm. (8 x 10 in.)

DATE: Circa 1946 SOURCE OF DATE: Back of photo

PHOTOGRAPHER: H.F. Henderson DONOR: Nan Henderson Deal

CONDITION: Excellent - some hypo stains on back.

PREVIOUS INSCRIPTION: BACK: "View of Carpinteria Valley from H. F. / Henderson house about 1946." "Photo by H. F. Henerson / gift of Nan H. Deal".

DESCRIPTION: This is a view across the Carpinteria Valley with Lemon trees in the foreground and the mountains in the background. Some buildings are at the far left.

NOTE:

CAT. S. De Land DATE 4-11-88
TYPE Same DATE

Neg. Loc. 123 C

Carpinteria Valley Museum of History

88.26.2



NEG 8

CARPINTERIA VALLEY - PANORAMIC VIEW

CATALOG NO.:

88.26.5

SUBJECT: CARPINTERIA VALLEY PANORAMA; AGRICULTURE - LEMONS.

OBJECT: Photograph TYPE: Original COLOR: B & W

SIZE: 10 x 12.5 cm, (4 x 5 in.)

DATE: Circa 1946 SOURCE OF DATE: Back of photo

PHOTOGRAPHER: H.F. Henderson

DONOR: Nan Henderson Deal

CONDITION: Excellent

PREVIOUS INSCRIPTION: BACK: "Overlooking the valley from H. F. / Henderson home about 1946. / Trees planted on valley floor are / lemons at that time. / Photo by H. F. Henderson / gift of Nan H. Deal".

DESCRIPTION: This is a view looking North towards the Santa Ynez Mountains with Lemon trees covering the floor of the valley in the foreground. Clouds are above.



neg 11

NOTE:

CAT. R.S. De Land DATE

April 19, 1988

TYPE Same

DATE

Neg. Loc. 123 D

88.26.5

Carpinteria Valley Museum of History

CARPINTERIA - PANORAMIC VIEW

CATALOG NO.: 88.26.6

SUBJECT: CARPINTERIA - PANORAMA; AGRICULTURE - AGRICULTURE - ANIMALS (Horses)
RANCHES - BAILARD, DONALD & L.N.

OBJECT: Photograph TYPE: Original COLOR: B & W

SIZE: 10.2 x 12.5 cm. (4 x 5 in.)

DATE: Circa 1946 SOURCE OF DATE: Back of photo

PHOTOGRAPHER: H.F. Henderson DONOR: Nan Henderson Deal

CONDITION: Excellent

PREVIOUS INSCRIPTION: BACK: "Donald Bailard and L. N. Bailard property about 1946. Horses are standing on present site of Vista de Santa Barbara Mobile home park Photo by H. F. Henderson." "gift of Nan H. Deal".

DESCRIPTION: This is a view across a large field with two horses grazing in the foreground. Mountains are in the background.



NEG-12

NOTE:

CAT. R.S. De Land DATE April 20, 1988
TYPE Same DATE

Neg. Loc. 123 D

88.26.6

Carpinteria Valley Museum of History

CARPINTERIA - PANORAMIC VIEW

CATALOG NO.:

89.20.5

NEG # 0

SUBJECT: SCHOOLS - CARPINTERIA UNION GRAMMAR AND HIGH SCHOOL; CARPINTERIA - PANORAMA.

OBJECT: Photograph TYPE: Original COLOR: B & W

SIZE: 8.8 x 14.5 cm. (3 1/2 x 5 3/4 in.)

DATE: Circa 1928 SOURCE OF DATE: Donor

PHOTOGRAPHER: Unknown DONOR: Doris Floyd

CONDITION: Fair - Some fade & Black album page pasted to back.

PREVIOUS INSCRIPTION: FRONT: "Carpinteria Cal". BACK: "Carpinteria Gramer / school / ~~school~~ Calif". "19".

DESCRIPTION: This is a view of the back of the Mission Style school from the back. A running track is in the foreground with the school behind it. Trees are on each side of the school and the mountains are behind it.

NOTE:


CAT. R.S. De Land DATE April 3, 1989

TYPE SAME. DATE

Neg. Loc. 128E

89.20.5

Carpinteria Valley Museum of History



CARPINTERIA - VALLEY

CATALOG NO.: 89.21.3

SUBJECT: ROADS - CASITAS PASS ROAD; CARPINTERIA - VALLEY.

OBJECT: Photograph TYPE: Original COLOR: B & W

SIZE: 12.6 x 17.6 cm. (5 x 7 in.)

DATE: 1910 SOURCE OF DATE: See 00.234



PHOTOGRAPHER: George Gilbert "Bert" McLean DONOR: Henry M. Brown

CONDITION: Fair - Yellowed with age. Pasted onto Album page.

PREVIOUS INSCRIPTION: Front: "CASITAS PASS ROAD".

DESCRIPTION: This shows a dirt road winding through trees and shrubbery.

NOTE:

CATR.S. De Land DATE April 10, 1989
TYPE SAME. DATE

Neg. Loc. 132 D

Carpinteria Valley Museum of History

89.21.3

CARPINTERIA - RINCON MOUNTAIN

CATALOG NO.: 89.21.4

SUBJECT: BEACH - CARPINTERIA; CARPINTERIA - RINCON MOUNTAIN.

OBJECT: Photograph TYPE: Original COLOR: B & W.

SIZE: 12.6 x 17.6 cm. (5 x 7 in.)

DATE: Circa 1910 SOURCE OF DATE: Other photos by same photographer.

PHOTOGRAPHER: George Gilbert "Bert" McLean DONOR: Henry M. Brown.

CONDITION: Fair - Slight fade. Picture pasted to album page.

PREVIOUS INSCRIPTION: None.



DESCRIPTION: This is a view of the rocks at the foot of the bluffs. At is the area in the present Exxon pier is located. Rincon Mountain is in the center background. The bluffs are at the left.

NOTE: SEE ALSO 89.5.31

CAT. R.S. De Land DATE April 11, 1989.
TYPE SAME. DATE

NEG. Loc. B 132 D

Carpinteria Valley Museum of History

89.21.4

CARPINTERIA - PANORAMA VIEWS

CATALOG NO. 89.26.64

SUBJECT: BEACH - CARPINTERIA; CARPINTERIA - PANORAMAS; CARPINTERIA - CREEKS & STREAMS
(CARPINTERIA-CREEK); AVIATION - AIRPORT; PIERS - CRECA del MAR; CARPINTERIA - AERIAL VIEW
OBJECT: Post Card TYPE: Original COLOR: Color



SIZE: 8.9 x 20.7 cm. (3 1/2 x 8 1/8 in.)

DATE: Circa 1970 SOURCE OF DATE: Chamber of Comm. at this address 1970 to
PUBLISHED BY: J.V. Woolcott, 2367 Barton Lane, Approx 1975.
~~PHOTOGRAPHER:~~ Montrose, Calif. DONOR: Sally Hebel

CONDITION: Excellent

PREVIOUS INSCRIPTION: FRONT: "Carpinteria, Calif. / WORLD'S SAFEST BEACH". BACK:
"CARPINTERIA, CALIFORNIA / 10 miles So. of Santa Barbara / 90 miles No. of Los Angeles /
The "Valley of the Flowers", ---" "J.V. Woolcott, 2367 Barton Lane, Montrose, Calif."

DESCRIPTION: This card is a montage of three photos. One half of the card consists of
an aerial view of Carpinteria centering on the state beach at the mouth of the Carpinteria
Creek with the Cerca del Mar pier and the parson Airport in the distance and the Mountains
in the background. The upper right photo is a beach scene and the lower right photo shows
a surfer probably on the Rincon.

NOTE: CAT. R.S. De Land DATE: Sept 25, 1990
TYPE SAME. DATE:

NEG. LOC. 133 F

89.26.64

CARPINTERIA VALLEY - PANORAMA

CATALOG NO.: 89.59.30

SUBJECT: HOMES - CASA BLANCA; CARPINTERIA VALLEY - PANORAMA.



NEG
#21

OBJECT: Photograph TYPE: Original COLOR: B & W

SIZE: 16.2 x 24 cm. (6 3/8 x 9 3/8 in.)

DATE: July 1989 SOURCE OF DATE: Documentation Report 89.59.1

PHOTOGRAPHER: Stephania Serena DONOR: Frank Serena

CONDITION: Excellent

PREVIOUS INSCRIPTION: BACK: "CASA BLANCA #29 / SANDYLAND, CA." DOCUMENTATION REPORT:
"Figure 29: / Building D, Normandy Cottage, east and south / elevations, c. 1930;
c. 1980 / Architect/Designer unknown / Photograph taken from southeast looking northwest."
DESCRIPTION: See Documentation Report 89.59.1 page 12 Building D.

NOTE: Approval of donor required for copy.

CAT. R.S. De Land DATE Oct 11, 1989
TYPE SAME. DATE

Neg. Loc. 129F

SUBJECT: HOMES _ CASA BLANCA; CARPINTERIA VALLEY - PANORAMA.

OBJECT: Photograph TYPE: Original COLOR: B & W

SIZE: 16.2 x 24 cm. (6 3/8 x 9 3/8 in.)

DATE: July 1989 SOURCE OF DATE: Documentation Report 89.59.1

PHOTOGRAPHER: Stephania Serena DONOR: Frank Serena

CONDITION: Excellent

PREVIOUS INSCRIPTION: BACK: "CASA BLANCA #31 / SANDYLAND, CA." DOCUMENTATION REPORT:
"Figure 31: / Courtyard E, court east of Residence, south elevation / Henry Eggers,
Architect (?) / Photograph taken from south looking north."

DESCRIPTION: See Documentation Report 89.59.1 page 12 courtyard E.



NEG
19

NOTE: Approval of donor required for copy.

CAT. R.S. De Land DATE Oct 11, 1989
TYPE SAME. DATE

Neg. Loc. 127E

89.59.32

SUBJECT: HOMES - CASA BLANCA; CARPINTERIA VALLEY - PANORAMA



NEG
#9

OBJECT: Photograph TYPE: Original COLOR: B. & W

SIZE: 16.2 x 24 cm. (6 3/8 x 9 3/8 in.)

DATE: July 1989 SOURCE OF DATE: Documentation Report 89.59.1

PHOTOGRAPHER: Stephania Serena DONOR: Frank Serena

CONDITION: Excellent

PREVIOUS INSCRIPTION: BACK; "CASA BLANCA #41 / SANDYLAND, CA." DOCUMENTATION REPORT:
"Figure 41: / Courtyard L, court northwest of Residence, c. 1967-80 / Photograph taken
from southeast looking northwest."

DESCRIPTION: See Documentation report 89.59.1 page 15, Courtyard L.

NOTE: Approval of donor required for copy.

CAT. R.S.De Land DATE Oct 16, 1989
TYPE SAME. DATE

CARPINTERIA - PANORAMA

CATALOG NO.: 90.1.1

NEG # 24

SUBJECT: HOMES - NORLIN, WILL & FRED; FARMS & RANCHES - NORLIN, WILLIAM F. DA
CARPINTERIA - PANORAMAS; AGRICULTURE - LEMONS.

OBJECT: Photograph TYPE: Original COLOR: B & W



SIZE: 17 X 25.2 cm. (7 x 9 7/8 in.)

DATE: Circa mid 1930's SOURCE OF DATE: Dr. John D. Smillie. (Dr. Smillie & Will Norlin were "Best Buddies".

PHOTOGRAPHER: Unknown

DONOR: Dr. & Mrs. John D. Smillie

CONDITION: Excellent

PREVIOUS INSCRIPTION: BACK: "Wm. F. Norlin Home / & lemon orchard / Carpinteria, CA."

DESCRIPTION: FROM BACK OF ACCESSION WORKSHEET: "Will & Freda Norlinhome off / Casitas Pass Road near Bliss (Smillie) / home. New lemon orchard in foreground / (now mature Avacados). He was one of the/last ranchers in thevalley to use a / horse team. Donor thinks that this was / due to his frugal nature and resistance to / buying a tractor. He also was manager of / the Russell Ranch at one time." This shows aone story frame house with a water tower beside it. Another building is at far right. Hills are in the back-

NOTE:

CAT. R.S. De Land DATE Jan 19, 1990 ground

TYPE SAME.

DATE

Neg. Loc. 131 C

90.1.1

CARPINTERIA VALLEY - PANORAMA

CATALOG NO.: 90.21.1

NEG. # 31

SUBJECT: AGRICULTURE - LIMA BEANS; CARPINTERIA - PANORAMA; BAILARD, JOHNNY;
AGRICULTURE - ANIMALS

OBJECT: Photograph TYPE: Original COLOR: Sepia

SIZE: 9.3 x 12 cm. (3 3/4 x 4 5/8 in.)

DATE: Circa 1915 SOURCE OF DATE: See Similar Photos R.S.De Land

PHOTOGRAPHER: Unknown DONOR: Jeano Bailard

CONDITION: GOOD - Some slight fade.

PREVIOUS INSCRIPTION: BACK: "Johnny Bailard Thasher". (Thresher Sp))

DESCRIPTION: This shows a Lima Bean Threshing operation with about nine men and about five children. The thresher is operated by a long belt from a gasoline or steam powered unit.. The hills are in the background.



NOTE:

CAT. R.S.De Land DATE March 23, 1990

TYPE SAME. DATE

Neg. Loc. 131D

Carpinteria Valley Museum of History

90.21.1

CARPINTERIA - PANORAMA

CATALOG NO. 91.31.19


SUBJECT: SCHOOLS - CARPINTERIA GRAMMAR & UNION HIGH SCHOOL; CARPINTERIA - PANORAMA.

OBJECT: Photograph loaned for TYPE: Original COLOR: B & W
copy

SIZE: 8.9 x 14.9 cm. (3 1/2 x 5 3/4 in.)

DATE: Circa 1920

SOURCE OF DATE: Back of photograph



NEG # 20A

PHOTOGRAPHER: Frank Floyd

DONOR: Frank Floyd

CONDITION: Excellent

PREVIOUS INSCRIPTION: BACK: "Carpinteria School when Frank went to school / approx date 1920." "365".

DESCRIPTION: This is a view of the back of the old "Mission Style" Union High School and Grammar school. The track is in the foreground and a Palm tree is at left. The basketball court is at far right. Mountains are in the background.

NOTE:

CAT. R.S. De Land

DATE: Nov 7, 1991

TYPE: Same

DATE:

NEG. LOC. 138D

CARPINTERIA - PANORAMA

CATALOG NO. 91.57.3

SUBJECT: CARPINTERIA - PANORAMA; HOMES - MILLER; SCHOOLS - CARPINTERIA UNION GRAMMAR
AND HIGH SCHOOL

OBJECT: Photograph

TYPE: Original COLOR: B & W

SIZE: PHOTO (Oval): 4.2 x 9 cm. (1 7/8 x 3 1/2 in.) Mat 3 1/4 x 5 1/4 in.

DATE: Prior to 1918

SOURCE OF DATE: Back of photo.



PHOTOGRAPHER: Unknown

DONOR: Found in museum files. Carpinteria Valley Historical Soc.

CONDITION: Excellent Perfect focus

PREVIOUS INSCRIPTION: BACK: "from tower of / Fish bean house / Miller House / prior
1918 / Senteney".

DESCRIPTION: This is an oval photograph on an oblong mat showing a house in the foreground and the Union Grammar and High School (Mission style) in the background. It was located where the swimming pool is at this date. The second range of mountains in the background is covered with snow.

NOTE:

CAT. R.S. De Land

DATE: Nov 14, 1991

TYPE Same

DATE:

NEG. LOC. 136D

91.57.3

Carpinteria Valley Museum of History

CATALOG NO. 97.20.4

SUBJECT: CARPINTERIA VALLEY - PANORAMA

OBJECT: Photograph

TYPE: Post Card COLOR: B/W



SIZE: 9 x 14cm (3.5" x 5.5")

DATE: Unknown

SOURCE OF DATE:

PHOTOGRAPHER: Unknown

DONOR: Loaned by Sey Kinsell

CONDITION: Excellent

PREVIOUS INSCRIPTION: Front lower right: Carpinteria Calif. 135.

DESCRIPTION: Panoramic view showing orchards in the foreground and another in the distance; no buildings.

NOTE:

CAT. H. Zittel

DATE: 5/7/97

TYPE Ev L.

DATE: 6/4/97

NEG. LOC. 144C

Carpinteria Valley Museum of History

SUBJECT: CARPINTERIA VALLEY - PANORAMA

OBJECT: Photograph

TYPE: Post Card COLOR: B/W

SIZE: 9 x 14cm (3.5" x 5.5")

DATE: Unknown

SOURCE OF DATE:

PHOTOGRAPHER: Unknown

DONOR: Loaned by Sey Kinsell

CONDITION: Excellent

PREVIOUS INSCRIPTION: (Front, bottom) Coast line, Carpinteria, Santa Barbara Co., Cal.



DESCRIPTION: View toward Rincon Mtn. with a cleared field and orchard in the foreground.

NOTE:

CAT. H. Zittel

DATE: 6/4/97

TYPE Ev L.

DATE: 6/4/97

NEG. LOC. 144E

CATALOG NO. 97.20.53

SUBJECT: CARPINTERIA VALLEY - PANORAMA

OBJECT: Photograph TYPE: Postcard COLOR: B/W

SIZE: 9 x 14cm (3.5" x 5.5")

DATE: c.1920's SOURCE OF DATE:

PHOTOGRAPHER: Unknown

DONOR: Loaned by Sey Kinsell

CONDITION: Excellent

PREVIOUS INSCRIPTION: (Bottom, front) A Valley view, Carpinteria, Santa Barbara Co., Cal.

DESCRIPTION: Northwest view showing trees along roads, plowed fields, and mountains in background. Power line and pole center and right. Two cows grazing near left margin.

NOTE:

CAT. H. Zittel
TYPE Ev L.

DATE: 8/27/97
DATE: 9/10/97

NEG. LOC. 145D

Carpinteria Valley Museum of History



CATALOG NO. 97.20.64

SUBJECT: CARPINTERIA VALLEY - PANORAMA

OBJECT: Photograph TYPE: Post Card COLOR: B/W

SIZE: 9 x 14cm (3.5" x 5.5")

DATE: c.1910's SOURCE OF DATE: -

PHOTOGRAPHER: Unknown DONOR: Loaned y Sey Kinsell

CONDITION: Excellent

PREVIOUS INSCRIPTION: (Front, lower right) Fertile Fields, Carpinteria, Santa Barbara Co., Cal.

DESCRIPTION: Panoramic view of farm land and mountains. Farm house near right margin.

NOTE:

CAT. H. Zittel

DATE: 8/27/97

TYPE Ev L.

DATE: 9/10/97

NEG. LOC. 145B



CATALOG NO. 97.47.243

SUBJECT: CARPINTERIA VALLEY - PANORAMA

OBJECT: Photograph

TYPE: postcard COLOR: B/W

SIZE: 14x9cm (5.5x3.5")

DATE: c.1915

SOURCE OF DATE: Estimate

PHOTOGRAPHER: Unknown

DONOR: Margaret Taggart

CONDITION: Good

PREVIOUS INSCRIPTION: (Back) Rincon (Front) A valley view, Carpinteria, Santa Barbara Co., Cal.



DESCRIPTION: Panoramic view with mountains in the background and a road diagonally across picture. Road is bordered by large trees and a telephone line.

NOTE:

CAT. H. Zittel

DATE: 9/00

TYPE Ev L.

DATE: 11/00

NEG. LOC. 163-A

Carpinteria Valley Museum of History

SUBJECT: CARPINTERIA VALLEY - PANORAMA



OBJECT: Photograph TYPE: postcard COLOR: B/W

SIZE: 14x9cm (5.5x3.5")

DATE: c.1915 SOURCE OF DATE: Date on postcard

PHOTOGRAPHER: Unknown DONOR: Margaret Taggart

CONDITION: Good

PREVIOUS INSCRIPTION: (Back) Mr. Frank Roberts (Carpinteria/Cal. Signed by Mrs. Catlin. (Front) Rincon Road, Carpinteria, Santa Barbara Co., Cal.

DESCRIPTION: A panoramic showing a farm house and an orchard. Rolling hills are behind the farm.

NOTE:

CAT. H. Zittel

DATE: 9/00

TYPE Ev L.

DATE: 11/00

NEG. LOC. 163-A

CATALOG NO. 2003.35.20

SUBJECT: CARPINTERIA VALLEY - PANORAMA

OBJECT: Photograph TYPE: Original COLOR: B/W

SIZE: 6.1 x 10.4cm (2.5 x 4.0")

DATE: c. 1935 SOURCE OF DATE: Photo album page

PHOTOGRAPHER: Ann Hebel DONOR: Alice Coffman

CONDITION: Good, glued on album page

PREVIOUS INSCRIPTION: (Front) Snow - St. Ynez Mts.

DESCRIPTION: view from a road looking toward mountains with snow cover. An orchard is to the right and power poles (2) can be seen in center of photo.

NOTE:

CAT. H. Zittel
TYPE MLH

DATE: 10/3
DATE: 10/03

NEG. LOC. 173-F



SUBJECT: Carpinteria Valley - Panorama

OBJECT: Photograph TYPE: Original COLOR: Sepia

SIZE: 18.7 x 23.3cm (7.25 x 9.25"); 24.1 x 30.4cm (9.5 x 12")

DATE: c.1900 SOURCE OF DATE: Estimated

PHOTOGRAPHER: J.C. Brewater DONOR: Betty Shannon

CONDITION: Good, matte cut crooked and a brown spot in the sky area

PREVIOUS INSCRIPTION: (Back) J.C. Brewster./Photographer/Oak Street./
A few doors south of post office/San Buenaventura, Cal./
Negative preserved

DESCRIPTION: A panorama view toward the ocean showing a few scattered homes and open fields. The photo was taken from the base of a hill. Oak trees are in the foreground.

NOTE:

CAT. H. Zittel
TYPE Ev L.

DATE: 10/05
DATE:

NEG. LOC. 176-E



CATALOG NO. 2005.54.37

SUBJECT: RANCHES _ Pierce, Hiram; CARPINTERIA VALLEY panorama

OBJECT: Photograph TYPE: Original COLOR: B/W

SIZE: 9.4 x 12.0cm (3.75x4.75")

DATE: c. 1900 SOURCE OF DATE: Estimated

PHOTOGRAPHER: Unknown

DONOR: Betty Shannon

CONDITION: Some fading

PREVIOUS INSCRIPTION: (Front) Looking/down/on what/was once/the/Hiram/
Pierce/place

DESCRIPTION: This view shows a valley with a road and a tree-lined creek.
A hill is on the horizon and appears to have a structure
on top.

NOTE: Filed in bottom drawer with
other albums

CAT. H. Zittel
TYPE MLH

DATE: 11/05
DATE: 11/05

NEG. LOC. 176-F



CATALOG NO. 2005,54,60

SUBJECT: CARPINTERIA VALLEY - PANORAMA

OBJECT: Photograph TYPE: III Original COLOR: B/W



SIZE: 7.1 z 12.5cm (2.75 x 5.0")

DATE: c. 1910 SOURCE OF DATE: Estimated

PHOTOGRAPHER: Unknown DONOR: Betty Shannon

CONDITION: Upper left corner dark, SEVERAL SPOTS

PREVIOUS INSCRIPTION: (Front) Mount-/ain view looking North-?west;/from/the/
McAndrew/place

DESCRIPTION: A view showing open space in the foreground, a row of trees, and a series of mountain ridges in the background.

NOTE: Filed in bottom drawer with other albums

CAT.-H. Zittel
TYPE MLH

DATE: 12/05
DATE: 2/06

NEG. LOC. 177-c

CATALOG NO. 2005.54.63

SUBJECT: CARPINTERIA VALLEY - PANORAMA
OBJECT: PHOTOGRAPH TYPE: Original COLOR: B/W
SIZE: 8.2 x 13.7cm (3.25 x 5.5")
DATE: c. 1910 SOURCE OF DATE: Estimated



PHOTOGRAPHER: Unknown DONOR: Betty Shannon

CONDITION: Good

PREVIOUS INSCRIPTION:

(Front) Looking northeast up/the canon in which/
Rev. Tubbs lives

DESCRIPTION: This view shows a series of ridges and canyons. In the foreground are some out-of-focus shrubs

NOTE: Filed in bottom drawer with other albums

CAT. H. Zittel
TYPE NKG

DATE: 12/05
DATE: 2/06

NEG. LOC. 177-c

CATALOG NO. 2005.54.64

SUBJECT: CARPINTERIA VALLEY - PANORAMA: RANCHES _ PYSTER, John

OBJECT: Photograph TYPE: Original COLOR: B/W

SIZE: 8,1 x 13,7cm (3.25 x 5.5")

DATE: c, 1910 SOURCE OF DATE: Estimated

PHOTOGRAPHER: Unknown DONOR: Betty Shannon

CONDITION: Good

PREVIOUS INSCRIPTION: (Front) Overlooking THE RANCH OF John Pyster

DESCRIPTION: This panoramic view shows cultivated field with a row of trees along an access road to the ranch. The ranch houses are in a grove of trees. An orchard is to the right. Mountains are in the distance.

NOTE: Filed in bottom drawer with other albums

CAT. H. Zittel

DATE: 12/05

TYPE MLH

DATE: 2/06

NEG. LOC. 177-D



CATALOG NO. 2005.54.65

SUBJECT: CARPINTERIA VALLEY - PANORAMA

OBJECT: Photograph

TYPE: Original

COLOR: B/W

SIZE: 8.1 x 13.8cm (3.25 x 5.5")

DATE: c..1910

SOURCE OF DATE: Estimated

PHOTOGRAPHER: Unknown

DONOR: Betty Shannon

CONDITION: Good

PREVIOUS INSCRIPTION: ((Front) Looking west from the/top of the first grade,/ Casitas Pass

DESCRIPTION: A mountainous view showing a series of ridges. A road in the lower right corner leads to a valley.

NOTE: Filed in bottom drawer with other albums

CAT. H. Zittel

DATE: 12/05

TYPE MLH

DATE: 2/06

NEG. LOC. 177-D

Carpinteria Valley Museum of History



CATALOG NO. 2006.20.1

SUBJECT: Carpinteria Valley; Panorama

OBJECT: Photograph TYPE: Original COLOR: B/W

No photo
taken

SIZE: 20.9x121.4cm (8.25 x 47.74")

DATE: 4-24- SOURCE OF DATE: Back of photo

PHOTOGRAPHER: Bill McBride DONOR: Bill McBride

CONDITION: Good

PREVIOUS INSCRIPTION: (Back) Linden and Ogan 4-24-88/by Bill McBride

DESCRIPTION: Picture shows 360° from Ogan and Linden junction.
It shows Canalino School and telephone bldg.

NOTE:

CAT. H, Zittel

DATE: 5/20/09

TYPE

DATE:

NEG. LOC.

Carpinteria Valley Museum of History

SUBJECT: Carpinteria Valley; Panorama; Clubs & Organizations CATALOG NO. 2006.20.2

OBJECT: Photograph TYPE: Original COLOR: B/W *no photo taken*

SIZE: 29.9x73.0cm (8.25 x 28.5")

DATE: 12-8-'84 SOURCE OF DATE: Back of photo

PHOTOGRAPHER: Bill McBride DONOR: Bill McBride

CONDITION: Good

PREVIOUS INSCRIPTION: (Back) Pennington Senior Xmas/Dinner 12-8-84

DESCRIPTION: This panoramic picture shows nearly 300 people seated at tables in what appears to be a school gym.

NOTE: CAT. H. Zittel DATE: 6/09

TYPE DATE:

NEG. LOC. _____

CATALOG NO. 2006.20.3

SUBJECT: Carpinteria Valley: Panorama

OBJECT: Photograph TYPE: Original COLOR: B/W

*No photo
taken*

SIZE: 29.9x42.1cm (8.25 x 20.25")

DATE: 12/84 SOURCE OF DATE: Back of 2006.20.2 panorama

PHOTOGRAPHER: Bill McBride DONOR: Bill McBride

CONDITION: Good

PREVIOUS INSCRIPTION:

DESCRIPTION: Photo taken from the Carpinteria bluffs showing Highways 150 and 101 interchange and the Carpinteria industrial center behind it.

NOTE:

CAT. *H. Zittel*
TYPE

DATE: *6/09*
DATE:

NEG. LOC. _____

SUBJECT(S): CARPINTERIA VALLEY (slough)
BUSINESSES (Seed Co. and Hubbard) CATALOG #: 00.80

OBJECT: Photo

___ COPY XX ORIGINAL ___ SLIDE ___ OTHER (EXPLAIN) _____

___ COLOR XX BLACK & WHITE ___ SEPIA ___ OTHER (EXPLAIN) . _____

SIZE: 12 x 18 cm.

DATE: 1913

SOURCE OF DATE: Back and front of photo

PHOTOGRAPHER: Geo. G. McLean?

DONOR: Henry Brown

CONDITION: Good, top of border chopped off.

PREVIOUS INSCRIPTIONS: Front: "1913". Back: "Near Sandyland Rd.", "Carpinteria",
"Copy 2", "Brown", "Methodist Presbyterian Church" (crossed out), "Henry
Fish Seed Co. Warehouse - 1913", Hubbard Lemon".

DESCRIPTION: Rincon mountain and houses in background. View east, of slough
area, stormy weather.



*NOTE:

CAT. J. Seymour

DATE: 1-21-77

TYP.: J. Annear

DATE: 4-5-78

SUBJECT(S): CARPINTERIA VALLEY (Slough), OIL

CATALOG #: 00.812

OBJECT: photo

__ COPY __ ORIGINAL __ SLIDE __ OTHER (EXPLAIN) _____

__ COLOR xx BLACK & WHITE __ SEPIA __ OTHER (EXPLAIN) _____

SIZE: 12.4 x 17.5 cm.

DATE: --- SOURCE OF DATE: ----

PHOTOGRAPHER: Geo G. McLean DONOR: ----

CONDITION: Poor, photo is torn on the left side half way down the photo. There are also thumbtack holes in the corners.

PREVIOUS INSCRIPTIONS: Back: "Geo. G. McLean Linden avenue looking S.E. Asphalt refinery in background. Birds were migratory."

DESCRIPTION: Photo is a view of the slough. A stream runs through the vegetation and several black necked stilts are seen standing erect in the water. In the background are some eucalyptus trees and the asphalt refinery.

* NOTE:

From Higgins file.

CAT.: R. DeLand DATE: 8-10-78

TYP.: J. Annear DATE: 8-18-78



SUBJECT(S): CARPINTERIA VALLEY (slough)

CATALOG #: 70.1.9

OBJECT: Photo

___ COPY ___ ORIGINAL ___ SLIDE xx OTHER (EXPLAIN) Postcard

___ COLOR xx BLACK & WHITE ___ SEPIA ___ OTHER (EXPLAIN) .

SIZE: 9 x 14 cm.

DATE: circa 1913

SOURCE OF DATE: on back

PHOTOGRAPHER: Albertype Co.

DONOR: Henry Brown



CONDITION: Fair, two tears along top edge.

PREVIOUS INSCRIPTIONS: Front: " THE Salt Marsh, Carpinteria, Santa Barbara Co., Cal."

DESCRIPTION: The lagoon is shown in foreground with mountains in background.

*NOTE:

CAT.: R. DeLand

DATE: 12-78

TYP.: J. Annear

DATE: 4-4-78

SUBJECT(S): CARPINTERIA VALLEY (Slough)

CATALOG #: 70.1.44.1

OBJECT: photo

COPY ~~xx~~ ORIGINAL SLIDE OTHER (EXPLAIN) _____

COLOR ~~x~~ BLACK & WHITE SEPIA OTHER (EXPLAIN) _____

SIZE: 12.8 x 18 cm.

DATE: 1913

SOURCE OF DATE: Bottom of photo

PHOTOGRAPHER: Geo. G. McLean

DONOR: Henry Brown

CONDITION: Fair, slight fade.

PREVIOUS INSCRIPTIONS: Front: "1913." Back: "Carpinteria Slough toward Rincon Mt."
"copy 1 brown".

DESCRIPTION: Photo is a view of the slough. A stream runs through the center with vegetation on either side. Many homes and structures are on the edge of the slough in the background. Mountains are in the far background. Rincon on the right.

* NOTE:

CAT.: R. DeLand DATE: 8-10-78

TYP.: J. Annear DATE: 8-18-78



SUBJECT(S): CARPINTERIA (~~Views~~) (Slough)

CATALOG #: 70.1.44.3

OBJECT: photo

COPY ORIGINAL SLIDE OTHER (EXPLAIN) _____

COLOR BLACK & WHITE SEPIA OTHER (EXPLAIN) _____

SIZE: 11.5 x 16.5 cm.

DATE: 1913

SOURCE OF DATE: back of photo

PHOTOGRAPHER: George McLean

DONOR: ---

CONDITION: Fair: 2 spots where emulsion is missing, upper left corner torn, album spots on back.

PREVIOUS INSCRIPTIONS: Back: "Sandyland Slough" "toward Rincon Mt. 1913"

DESCRIPTION: This is a view of the slough with Rincon Mt. in ~~the~~ right center. There are trees and buildings below the mountains. Water is in the foreground.



* NOTE:

CAT.: R. DeLand

DATE: 7-30-1978

TYP.: K. Rigoli

DATE: 1-26-1979

SUBJECT(S): CARPINTERIA VALLEY (slough)

CATALOG #: 70.1.4 3
70.1.43

OBJECT: Photo

___ COPY ~~X~~ ORIGINAL ___ SLIDE ___ OTHER (EXPLAIN) _____

___ COLOR ~~X~~ BLACK & WHITE ___ SEPIA ___ OTHER (EXPLAIN) . _____

SIZE: 12.4 x 17.5 cm.

DATE: -----

SOURCE OF DATE: -----

PHOTOGRAPHER: Geo. McLean?

DONOR: Henry Brown



CONDITION: Good, darkened with age, especially upper right corner, album marks on back.

PREVIOUS INSCRIPTIONS: Back: "Carpinteria slough".

DESCRIPTION: Sandyland slough toward mountains, in upper right hand corner is dark.

*NOTE:

CAT.: J. Seymour

DATE: 11-3-77

TYP.: J. Annear

DATE: 4-5-78

SUBJECT(S): CARPINTERIA VALLEY (slough)

CATALOG #: (23P) 70.1.47*

OBJECT: PHOTO

CATALOGUER: R. DeLand

DATE: 1-21-78

TYPIST: J. Annear

DATE: 3-24-78

COPY ORIGINAL SLIDE OTHER (Explain) _____

COLOR BLACK & WHITE SEPIA OTHER (Explain) _____

SIZE: 11.5 x 16.7 cm.

DATE: ca. 1900

SOURCE OF DATE: est.

PHOTOGRAPHER: Geo. G. McLean

DONOR: Henry Brown

Contact

CONDITION: Good, lower right corner bent, slight fade, stains on back.

PREVIOUS INSCRIPTIONS Back: "Sandyland Slough looking toward Fithian Canyon and Mt. Franklin." Print

DESCRIPTION*: Description on identical photo #76.29.5 says, "From Ash _____ and 3rd. The slough ran north from the beach almost a mile in one place. The first settlers lived along the foothills". Picture shows slough with trees behind it and mountains in background.

SUBJECT(S): CARPINTERIA VALLEY (slough), ROADS

CATALOG #: 70.1.89

OBJECT: Photo

___ COPY ___ ORIGINAL ___ SLIDE ^{XX} OTHER (EXPLAIN) Postcard

___ COLOR^{XX} ___ BLACK & WHITE ___ SEPIA ___ OTHER (EXPLAIN) .

SIZE: 8.8 x 14 cm.



DATE: circa 1920

SOURCE OF DATE: est. from other photos
by R. DeLand

PHOTOGRAPHER: ---

DONOR: Henry Brown

CONDITION: Fair, faded.

PREVIOUS INSCRIPTIONS: Back: "NW corner Linden Ave. and future Sandyland Road"

DESCRIPTION: A marsh in foreground and a row of eucalyptus trees at right. Mountains in background. A footbridge runs the length of the pond.

*NOTE:

CAT.: R. DeLand

DATE: -12-78

TYP.: J. Annear

DATE: 4-4-78

CARPINTERIA VALLEY - SLOUGH

SUBJECT(S): CARPINTERIA VALLEY (slough)

CATALOG #:

76.29.5*

OBJECT:

PHOTO

CATALOGUER: Julia Seymour

DATE: 10-18-77

TYPIST: J. Annear

DATE: 3-24-78

COPY ORIGINAL SLIDE OTHER (Explain)

COLOR BLACK & WHITE SEPIA OTHER (Explain)

SIZE:

9.9 x 16 cm.

DATE:

ca 1900

SOURCE OF DATE:

est. by R. DeLand

PHOTOGRAPHER:

Geo. G. McLean?

DONOR:

G.W. McLean ?

CONDITION:

Good, three corners bent, spot in front, right end faded.

PREVIOUS INSCRIPTIONS:

Back: "North" "From Ash and 3rd" "The slough ran north from the beach almost a mile in one place. The first settlers lived along the foothills."

DESCRIPTION:

Marsh in foreground, mountains in background.

* There is no number in record book. Album # 64.11.1,...



CARPINTERIA - SLOUGH

CATALOG NO.: 86.9.73

SUBJECT: CARPINTERIA VALLEY - AERIAL VIEW; CARPINTERIA SLOUGH;

OBJECT: Negative & contact TYPE: Original COLOR: B & W
print

NOT COPIED ON 35 mm FILM

SIZE: 9.4 x 12 cm. (4 x 5 in.)

DATE: ~~5-24-1960~~
~~March 1, 1960~~ SOURCE OF DATE: See negative envelope
May 24, 1960 ~~these photos taken at the same time~~

PHOTOGRAPHER: Roberto "Olly" Olivas DONOR: Olly Olivas

CONDITION: Excellent

PREVIOUS INSCRIPTION: / NONE This is a view taken from out over the ocean looking North across Sandyland with the slough and mountains are in the background.

DESCRIPTION: See above

NOTE: CAT. R.S.DeLand DATE May 28, 1986
TYPE Same DATE

NEG. LOC. Filed with photograph
Carpinteria Valley Museum of History

86.9.73

CARPINTERIA - SLOUGH

CATALOG NO.: 86-9:85

SUBJECT: CARPINTERIA - AERIAL VIEW; SANDYLAND!; CARPINTERIA - SLOUGH

OBJECT: Neg & contact print TYPE: Original COLOR: B & W

NOT COPIED ON 35 mm FILM

SIZE: 9.5 X ¹²/₅ cm. (4 x 5 in)

DATE: Mar 13, 1959 SOURCE OF DATE: On Neg Envelope

PHOTOGRAPHER: Roberto "Olly" Olivas DONOR: Olly Olivas

CONDITION: Excellent

PREVIOUS INSCRIPTION: ON NEGATIVE ENVELOPE: "MARCH 13 1959".

DESCRIPTION: This shows the slough with the homes along sandyland. Two roads are seen through the slough from ~~the~~ Carpinteria Ave to the beach front.

NOTE:

<u>CAT.</u>	R.S.DeLand	<u>DATE</u>	Sept 4, 1986
<u>TYPE</u>	Same	<u>DATE</u>	

Neg Loc: Neg filed with photograph.

1986.9.85

Carpinteria Valley Museum of History

CARPINTERIA - SLOUGH

CATALOG NO.: 1986.9.86

SUBJECT: CARPINTERIA - AERIAL VIEW; CARPINTERIA-SLOUGH; ROADS - CARPINTERIA AVE.

OBJECT: Neg & contact Print TYPE: Original COLOR: B & W NOT COPIED ON 35 MM.

SIZE: 9.5 x 12 cm. (4 x 5 in.)

DATE: Mar ;3. 1959 SOURCE OF DATE: Date on neg. envelope

PHOTOGRAPHER: Roberto (Olly) Olivas DONOR: Olly Olivas

CONDITION: Excellent

PREVIOUS INSCRIPTION: ON NEGATIVE ENVELOPE: "MARCH 13 1959"

DESCRIPTION: This is an aerial view of the Carpinteria slough (Marsh at present owned by Univ Cal.) Sandylend is in foreground with exat from marsh to sea at lower center. Carpinteria Ave runs across the middle of photo. Mountains are in the background. This photo shows most of the beach from Carpinteria to Santa Claus.

NOTE:

Neg. Loc. Filed with photos.

CAT. R.S. DeLand DATE Sept 24, 1986
TYPE Same DATE

86.9.86

CARPINTERIA - SLOUGH

CATALOG NO.: 86.9.97

SUBJECT: CARPINTERIA - AERIAL VIEW; CARPINTERIA - SLOUGH; ROADS - U.S 101.

OBJECT: Neg & contact Print TYPE: Original COLOR: B & W

NOT COPIED ON 35 mm FILM

SIZE: 9.5 x 12.5 cm, (4 x 5 in.)

DATE: March 13, 1959 SOURCE OF DATE: On Negative envelope

PHOTOGRAPHER: Roberto "Olly" Olivas DONOR: Olly Olivas

CONDITION: Excellent Fog in the air to diminish clearness.

PREVIOUS INSCRIPTION: ON NEGATIVE ENVELOPE: "MARCH 13 1959".

DESCRIPTION: This is an aerial view of Carpinteria from the West looking toward Rincon Mountain. The slough is in the foreground with Rincon Mountain almost indistinguishable in the background. Carpinteria Center is in the center of the photo.

NOTE:

CAT. R.S. DeLand DATE Oct 2, 1986
TYPE Same DATE

NEG. LOC.: Filed with photographs
Carpinteria Valley Museum of History

86.9.97

CARPINTERIA VALLEY - SLOUGH

CATALOG NO. 91.59.1

SUBJECT: CARPINTERIA - AERIAL VIEW; CARPINTERIA VALLEY - SLOUGH

OBJECT: Photograph TYPE: Copy ? COLOR: B & W

SIZE: 12.6 x 18.9 cm. (5 x 7½ in.)

DATE: 1929 SOURCE OF DATE: on front of photo.

PHOTOGRAPHER: Unknown DONOR: Wayne Ferren

CONDITION: Excellent

PREVIOUS INSCRIPTION: FRONT: "1929".



NEG # 5

DESCRIPTION: This shows the Carpinteria Slough with a portion of the city around it. There are a few homes along the beach at the left side. Carpinteria Ave., is seen along the upper portion of the picture.

NOTE:
D.W.G. 10-20-90

CAT. R.S. De Land
TYPE Same

DATE: Nov 29, 1991
DATE:

NEG. LOC. 136 F
136 F

91.59.1

CARPINTERIA VALLEY - SLOUGH

91.59.2

CATALOG NO.
- SLOUGH.

SUBJECT: CARPINTERIA - AERIAL VIEW; CARPINTERIA VALLEY

OBJECT: Photograph

TYPE: Copy?

COLOR: B & W



SIZE: 12.6 x 18.8 cm. (5 x 7½ in.)

DATE: 1932

SOURCE OF DATE: On front of photograph.

NEG #4

PHOTOGRAPHER: Unknown.

DONOR: Wayne Ferren

CONDITION: Excellent

PREVIOUS INSCRIPTION: FRONT: "1932".

DESCRIPTION: This is a view of the slough with a portion of the city around it. There are a number of homes along the Sandyland Beach on both sides of the creek exit. Carpinteria Ave is along the top of the picture. There are more homes along the beach than in 91.59.1.

NOTE:

CAT. R.S. De Land

DATE: Dec 3, 1991

TYPE Same

DATE:

NEG. LOC. 136 F

91.59.2

CARPINTERIA VALLEY - SLOUGH

CATALOG NO. 91.59.3 & .4

SUBJECT: CARPINTERIA - AERIAL VIEW; CARPINTERIA - SLOUGH

OBJECT: Photograph TYPE: Copy? COLOR: B & W

SIZE: 12.6 x 19 cm. (5 x 7½ in.)

DATE: 1943 SOURCE OF DATE: On front of photograph.

PHOTOGRAPHER: Unknown DONOR: Wayne Ferren

CONDITION: Excellent

PREVIOUS INSCRIPTION: FRONT: "1943".



NEG # 2

DESCRIPTION: These two photographs appear to be identical except for the label on the front. This is a view of the Carpinteria Slough with a portion of the town around the top and right side. Carpinteria Ave. is at top of photo. There are more homes along the beach than in 91.59.2 (1932).

NOTE:

CAT. R.S. De Land

DATE: Dec 3, 1991

TYPE Same

DATE:

NEG. LOC. 136 F

91.59.3 & .4

CARPINTERIA VALLEY - SLOUGH

CATALOG NO.


91.59.5

SUBJECT: CARPINTERIA - AERIAL VIEW; CARPINTERIA - SLOUGH

OBJECT: Photograph

TYPE: Copy?

COLOR: B & W



SIZE: 12.6 x 18.9 cm. (5 x 7½ in.)

DATE: 1947

SOURCE OF DATE: ON FRONT OF PHOTOGRAPH

PHOTOGRAPHER: Unknown

DONOR: Wayne Ferren

CONDITION: Excellent

PREVIOUS INSCRIPTION: FRONT: "1947".

DESCRIPTION: This is an aerial view of the Carpinteria Slough with a great number of homes along the beach front. A portion of the city is around the slough. Carpinteria Ave. is at top of photo.

NOTE:

CAT. R.S. De Land

DATE: Dec 3. 1991

TYPE Same

DATE:

NEG. LOC. 136F

CARPINTERIA VALLEY SLOUGHS

CATALOG NO. 91.59.7

SUBJECT: CARPINTERIA - AERIAL VIEW; CARPINTERIA - SLOUGH

OBJECT: Photograph TYPE: Copy? COLOR: B & W

SIZE: 12.6 x 18.9 cm. (5 x 7½ in.)

DATE: 1961 SOURCE OF DATE: on front of photograph

PHOTOGRAPHER: Unknown DONOR: Wayne Ferren

CONDITION: Excellent

PREVIOUS INSCRIPTION: FRONT: "1961".



NEG # 36

DESCRIPTION: This is an areial view of the slough with homes along the beach front and a portion of the city around the sides. The 101 freeway, Carpinteria Ave and the railroad are at the top of the photo.

NOTE: CAT. R.S. De Land DATE: Dec 3, 1991
TYPE Same DATE:

NEG. LOC. 136G

CARPINTERIA VALLEY - SLOUGH


CATALOG NO. 91.59.8

SUBJECT: CARPINTERIA - AERIAL VIEW; CARPINTERIA - SLOUGH.

OBJECT: Photograph TYPE: Copy? COLOR: B & W

SIZE: 12.6 x 19 cm. (5 x 7½ in.)

DATE: 1967 SOURCE OF DATE: on front of photograph.



NEG # 34A

PHOTOGRAPHER: Unknown DONOR: Wayne Ferren

CONDITION: Excellent

PREVIOUS INSCRIPTION: FRONT: "1967".

DESCRIPTION: This is a view of the Carpinteria Slough showing a great number of homes along the beach with a portion of the town around the slough. The freeway, Carpinteria Ave and the railroad are at the top of the photo.

NOTE:

CAT. R.S. De Land DATE: Dec 3, 1991
TYPE Same DATE:

NEG. LOC. 137A

91.59.8

CARPINTERIA VALLEY - SLOUGH

CATALOG NO. 91.59.9

SUBJECT: CARPINTERIA - AERIAL VIEW; CARPINTERIA - SLOUGH

OBJECT: Photograph TYPE: Copy? COLOR: B & W

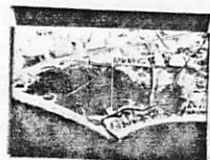
SIZE: 12.6 x 18.9 cm. (5 x 7½ in.)

DATE: Circa 1981 SOURCE OF DATE: Wayne Ferren

PHOTOGRAPHER: Unknown DONOR: Wayne Ferren

CONDITION: Excellent

PREVIOUS INSCRIPTION: None.



NEG # 33A

DESCRIPTION: This photograph is an aerial View of the Carpinteria Slough and is very similar to 91.59.8 dated 1967. It shows more of the freeway and the portion of town above the freeway than any other photo in this series.

NOTE:
DWG 10-20-90

CAT. R.S. De Land
TYPE Same

DATE: Dec 3, 1991
DATE:

NEG. LOC. 137 A

91.59.9

SUBJECT: PEOPLE - COATS, ALAN; CARP VALLEY - PARKS

OBJECT: Photograph TYPE: Original COLOR: B/W

SIZE: 20.1 x 25.0cm (8x10")

DATE: c. 1970 SOURCE OF DATE: Date on plaque

PHOTOGRAPHER: Unknown DONOR: Margaret Taggart

CONDITION: Good

PREVIOUS INSCRIPTION: (Back) Park, Carp Valley Memorial/Alan Coates

DESCRIPTION: Paul Coates is standing next to a plaque at the dedication of Carpinteria Valley Memorial Park. The lady and child next to the plaque are unidentified.



NOTE:

CAT. N. Zittel
TYPE MLH

DATE: 6/01
DATE: 6/01

NEG. LOC. 167-D

SUBJECT(S): CEMETARY (Heath)

CATALOG #: 00.931

OBJECT: photo

COPY xxORIGINAL SLIDE OTHER (EXPLAIN) _____

COLOR xxxBLACK & WHITE SEPIA OTHER (EXPLAIN) _____

SIZE: 7.8 x 13.2 cm.

DATE: ----

SOURCE OF DATE: ---

PHOTOGRAPHER: ---

DONOR: Mrs. Robert Chilcott

CONDITION: Good

PREVIOUS INSCRIPTIONS: none

DESCRIPTION: This is a view of the Heath family masoleum in the Santa Barbara cemetery. It is of sandstone blocks with a dark double door in the center front. There is a cross on the top and below the the word, "HEATH".



* NOTE: Heath family file.

CAT.: R. DeLand

DATE: 8-29-1978

TYP.: K. Rigold

DATE: 1-31-1979

SUBJECT(S): CEMETARY (Heath)

CATALOG #: 00.932

OBJECT: photo

__ COPY ~~xx~~ ORIGINAL __ SLIDE __ OTHER (EXPLAIN) _____

__ COLOR~~xxx~~ BLACK & WHITE __ SEPIA __ OTHER (EXPLAIN) _____

SIZE: 7.8 x 13.2 cm.

DATE: ----

SOURCE OF DATE: ----

PHOTOGRAPHER: ----

DONOR: Mrs. Robert Chilcott



CONDITION: Good

PREVIOUS INSCRIPTIONS: none

DESCRIPTION: This is the Heath family mausoleum in the Santa Barbara cemetery. There is a walkway in front of it. It is of sandstone blocks with 2 Greek type columns by the double door.

* NOTE: Heath family file.

CAT.: R. DeLand

DATE: 8-29-1978

TYP.: K. Rigoli

DATE: 1-31-1979

SUBJECT(S): CARPINTERIA (Cemetery)

CATALOG NO.: 00.1084



OBJECT: Photograph

___ COPY ORIGINAL ___ SLIDE ___ OTHER (EXPLAIN) _____

___ COLOR BLACK & WHITE ___ SEPIA ___ OTHER (EXPLAIN) _____

SIZE: 9 x 9 cm

DATE: ---

SOURCE OF DATE: ---

PHOTOGRAPHER: ---

DONOR: ---

CONDITION: Good

PREVIOUS INSCRIPTION: BACK:"Carpinteria Cemetery"

DESCRIPTION: Gravestone in the cemetery that says ""Ogan". Other lettering is indistinct. Possibly states:"Myrtle, Feb. 19,1890/02?". Shadows on ground behind tombstone. Sycamore trees in background. Other tombstones and a building are visible in the

*NOTE: left background.
*from Ogan Family files.

CAT.: R.S. DeLand
DATE: 9/7/78

TYP.: D.C. Melnick
DATE: 5/7/79

SUBJECT: CEMETERY - Carpinteria (Tobey)

OBJECT: Photography TYPE: Original COLOR: B & W (Yellowed)

SIZE: 7.9 X 13.6 cm. (3 1/8 X 5 3/8 in.)

DATE: Jan 1956?

SOURCE OF DATE: If this is Warren Tobey's funeral
this date is correct.

PHOTOGRAPHER: Unknown

DONOR: Maybe Billey Tobey

CONDITION: GOOD - Some yellowing

PREVIOUS INSCRIPTION: BACK: "Carp. cemetery Tobey".

DESCRIPTION: This shows a casket in the cemetery completely covered with flowers.
The Bailard Iron fence is seen an right background.

NOTE: See also oo.1274

CAT. R.S.DeLand DATE 2-1-85
TYPE Same DATE

00.1273

Neg. Loc. 117 D



CEMETERY - CARPINTERIA (TOBEY)

CATALOG NO.:

00.1274

SUBJECT: CEMETERY - CARPINTERIA (Tobey)

OBJECT: Photograph TYPE: Original COLOR: B & W (Yellowed)

SIZE: 7.9 X 13.6 cm. (3 1/8 X 5 3/8 in.)



DATE: Jan 1956? SOURCE OF DATE: If this is Warren Tobey's funeral, this date is correct.

PHOTOGRAPHER: Unknown DONOR: Maybe Billey Tobey

CONDITION: Fair - yellow with age.

PREVIOUS INSCRIPTION: BACK: "Carp. cemetery Tobey".

DESCRIPTION: This is a view of a casket completely covered with flowers. for another view see 00.1273.

NOTE: See 00.1273

CAT. R.S.DeDand DATE 2-1-85
TYPE Same DATE

Neg.Loc. 117 D

00.1274

SUBJECT(S): Cemetary CATALOG #: 78.11.8

OBJECT: photo

COPY ORIGINAL SLIDE OTHER (EXPLAIN) negative and contact print

COLOR BLACK & WHITE SEPIA OTHER (EXPLAIN) _____

SIZE: 2.5 x 3.7 cm.

DATE: Nov. 1977 SOURCE OF DATE: R. DeLand

PHOTOGRAPHER: R. DeLand DCNOR: Carpinteria Hist. Soc.

CONDITION: Excellent.

PREVIOUS INSCRIPTIONS: None.



DESCRIPTION: This is the base of an oak tree in the Carpinteria Cemetary.
A concentration of acorns at it's base is shown.

* NOTE:

CAT.: R. DeLand DATE: 3-17-78

TYP.: J. Annear DATE: 3-17-78

SUBJECT(S): CEMETARY CATALOG #: 78.11.9

OBJECT: photo

__ COPY __ ORIGINAL __ SLIDE xx OTHER (EXPLAIN) negative and contact print

xx COLOR __ BLACK & WHITE __ SEPIA __ OTHER (EXPLAIN)

SIZE: 2.5 x 3.7 cm.

DATE: Nov. 1977 SOURCE OF DATE: R. DeLand

PHOTOGRAPHER: R. DeLand DONOR: Carp. Hist. Soc.

CONDITION: Excellent.

PREVIOUS INSCRIPTIONS: None.

DESCRIPTION: This is a photo of Carpinteria Cemetary from inside Cravens Lane entrance.



* NOTE:

CAT.: R. DeLand DATE: 3-17-78

TYP.: J. Annear DATE: 5-3-78

SUBJECT(S): CEMETERIES (Bailard)

CATALOG NO.: 79.54.21

OBJECT: 35 mm contact print and negative

COPY ORIGINAL SLIDE OTHER (EXPLAIN _____)

COLOR BLACK & WHITE SEPIA OTHER (EXPLAIN _____)

SIZE: 35 mm contact print

DATE: February, 1979

SOURCE OF DATE: Robert S. DeLand

PHOTOGRAPHER: Robert S. DeLand

DONOR: Jayne Caldwell

CONDITION: excellent

PREVIOUS INSCRIPTION: none.

DESCRIPTION: Bailard cemetery. Ornamental black metal fence and low curb encloses the

Bailard plots. A tree grows in the midst of the plot. A needle-shaped CAT.: R.S. DeLand DATE: 5/4/79

*NOTE: stele stands at the far side of the plot. In the distance are more trees and houses. TYP.: D.C. Melnick DATE: 6/18/79



SUBJECT(S): CEMETERIES (Indian)

CATALOG NO.: 79.54.24

OBJECT: 35 mm contact print and negative

___ COPY X ORIGINAL ___ SLIDE ___ OTHER (EXPLAIN ___)

___ COLOR X BLACK & WHITE ___ SEPIA ___ OTHER (EXPLAIN ___)



SIZE: 35 mm contact print

DATE: February, 1979

SOURCE OF DATE: Robert S. DeLand

PHOTOGRAPHER: Robert S. DeLand

DONOR: Jayne Caldwell

CONDITION: excellent

PREVIOUS INSCRIPTION: none

DESCRIPTION: Gravesite at Indian cemetery on Feather Hill Ranch, East Valley Rd. Four pillar-like stones delineate boundary of plot. Near the pillar at left, the CAT.: R.S. D Land DATE: 5/4/79

*NOTE: tombstone lies where it had TYP.: D.C. Melnick DATE: 6/19/79
once stood. It has been pushed over. A broad-leaved plant grows in the center of the plot. In the rear one can see the trunk and limb of a tree. The grave site is surrounded by brush.

SUBJECT(S): CEMETERIES (Indian)

CATALOG NO.: 79.54.25

OBJECT: 35 mm contact print and negative

 COPY X ORIGINAL SLIDE OTHER (EXPLAIN _____)

 COLOR X BLACK & WHITE SEPIA OTHER (EXPLAIN _____)

SIZE: 35 mm contact print

DATE: February, 1979

SOURCE OF DATE: Robert S. DeLand

PHOTOGRAPHER: Robert S. DeLand

DONOR: Jayne Caldwell

CONDITION: excellent

PREVIOUS INSCRIPTION: none

DESCRIPTION: Overgrown and un~~tended~~ Indian cemetery on Featherhill Ranch, E. Valley Rd.

Sapling in background. Rocks---pos-
sibly portions of vandalized tomb-
stones are visable in left center.

CAT.: R.S. DeLand DATE: 5/4/79

*NOTE: TYP.: D.C. Melnick DATE: 6/19/79



SUBJECT(S): CEMETERIES (Indian)

CATALOG NO.: 79.54.26

OBJECT: 35 mm contact print and negative

___ COPY X ORIGINAL ___ SLIDE ___ OTHER (EXPLAIN _____)

___ COLOR X BLACK & WHITE ___ SEPIA ___ OTHER (EXPLAIN _____)

SIZE: 35 mm contact print

DATE: February, 1979

SOURCE OF DATE: Robert S. DeLand

PHOTOGRAPHER: Robert S. DeLand

DONOR: Jayne Caldwell

CONDITION: excellent

PREVIOUS INSCRIPTION: none

DESCRIPTION: Indian cemetery, Featherhill Ranch, E. Valley Rd. Large, oval-shaped stone lies toward left side in foreground. It is probably grave marker that has

CAT.: R.S. DeLand

DATE: 5/4/79

*NOTE: been tipped over.

TYP.: D.C. Melnick

DATE: 6/19/79



SUBJECT(S): CEMETERIES (Indian)

CATALOG NO.: 79.54.27

OBJECT: 35 mm contact print and negative

___ COPY X ORIGINAL ___ SLIDE ___ OTHER (EXPLAIN _____)

___ COLOR X BLACK & WHITE ___ SEPIA ___ OTHER (EXPLAIN _____)

SIZE: 35 mm contact print

DATE: February, 1979

SOURCE OF DATE: Robert S. DeLand

PHOTOGRAPHER: Robert S. DeLand

DONOR: Jayne Caldwell

CONDITION: excellent

PREVIOUS INSCRIPTION: none

DESCRIPTION: Tombstone in Indian cemetery, Featherhill Ranch, East Valley Road. It is narrow slab of stone that is pointed at the top like the tip of a sword. It rests upon a pedistal of stone. A cross is

CAT.: R.S. DeLand

DATE: 5/4/79

*NOTE: carved in relief upon its sur-face.

TYP.: D.C. Melnick

DATE: 6/19/79



CEMETARY - CARPINTERIA

81.4.1

SUBJECT: CEMETARY - CARPINTERIA
CARPINTERIA - CEMETARY

CATALOG NO.: 81.4.1

OBJECT: Photograph TYPE: Original COLOR: B & W

SIZE: 3 1/2 x 5 1/4

DATE: Jan 5, 1981 SOURCE OF DATE: R. S. DeLand-J. Annear

PHOTOGRAPHER: Robert S. DeLand DONOR: Carp. Hist. Soc.

CONDITION: Excellent

PREVIOUS INSCRIPTION: Non e



DESCRIPTION: View of Caprinteria Cemetary from front center looking West. Entrance is left of picture and exit is at right. Oak Trees are in the background.

NOTE: 91C

CAT: RSDeLand DATE: 2-12-1981
TYP: RSDeLand DATE: 2-12-1981

CHANNEL ISLANDS - SANTA CRUZ ISLAND

SUBJECT(S): CHANNEL ISLANDS (Santa Cruz Island) CATALOG NO.: 79.4.181

OBJECT: 35 mm contact print and negative

COPY ORIGINAL SLIDE OTHER (EXPLAIN _____)

COLOR BLACK & WHITE SEPIA OTHER (EXPLAIN _____)



SIZE: 35 mm contact print

DATE: circa 1928

SOURCE OF DATE: R.W. Bates album no. 4

PHOTOGRAPHER: copied by R. DeLand DONOR: Bobette Bates McKay---loaned for copy only

CONDITION: Good

PREVIOUS INSCRIPTION: BELOW PHOTO IN ALBUM: "Sta. Cruz Island"

DESCRIPTION: This shows four boats in the waters off Santa Cruz Island. A point of land juts into the ocean in right background.

CAT.: R.S. DeLand DATE: 4/17/79

*NOTE: NEG. LOC: C7G

TYP.: D.C. Melnick DATE: 6/8/79

CHANNEL ISLAND - SANTA CRUZ ISLAND (Prisoners Harbor)

SUBJECT(S): CHANNEL ISLANDS (Santa Cruz Island --- Prisoners' Harbor) CATALOG NO.: 79.4.196

OBJECT: 35 mm Contact Print and Negative

COPY ORIGINAL SLIDE OTHER (EXPLAIN) _____

COLOR BLACK & WHITE SEPIA OTHER (EXPLAIN) _____



SIZE: 35 mm contact print

DATE: Circa 1925 SOURCE OF DATE: Unknown

PHOTOGRAPHER: Copied by R.S. DeLand DONOR: B.B. McKay

CONDITION: Good

PREVIOUS INSCRIPTION: In Album Below Photo: "Santa Cruz Island"

DESCRIPTION: Rugged point of land stretches into the sea from the left. On left, a white pleasure boat is visible. Near the right foreground, a dark fishing boat is moored.

*NOTE: NEG. LOC. 63D

<u>CAT.:</u>	<u>DATE:</u>
R.S. DeLand	4/19/79
<u>TYP.:</u>	<u>DATE:</u>
D.C. Melnick	4/26/79

CHANNEL ISLANDS - SANTA ROSA ISLAND (Beechers Bay)

SUBJECT(S): CHANNEL ISLANDS (Santa Rosa Island---
Beecher's Bay)

CATALOG NO.: 79.77.7

OBJECT: 35 mm contact print and negative

___ COPY X ORIGINAL ___ SLIDE ___ OTHER (EXPLAIN _____)

___ COLOR X BLACK & WHITE ___ SEPIA ___ OTHER (EXPLAIN _____)



SIZE: 35 mm contact print

DATE: circa 1921-1931

SOURCE OF DATE: see diary, "Rancho Garrapata" by

PHOTOGRAPHER: ---

Mrs. Francis Wymond
DONOR: Mrs. Francis Wymond---loaned for copy only

CONDITION: excellent

PREVIOUS INSCRIPTION: none

DESCRIPTION: Wharf as viewed from the ocean. It extends into the water. A derrick and crane are on top of the wharf. Low hills rise from the beach in the background.

CAT.: D.C. Melnick DATE: 6/29/79

*NOTE: NEG LOC. 73B

TYP.: D.C. Melnick DATE: 6/29/79

CHANNEL ISLANDS - SANTA CRUZ

SUBJECT(S): CARPINTERIA - PANORAMIC VIEW
CHANNEL ISLANDS

CATALOG NO.: 80.2.2

OBJECT: Photograph TYPE: book Copy from
COLOR: B & W.

SIZE: 35 mm Neg & contact print.

DATE: Prior to 1960

SOURCE OF DATE: Book Published 1960 School moved to Mesa
in 1929.

PHOTOGRAPHER: ?

DONOR: Mr. Kuizenga

CONDITION: Excellent

PREVIOUS INSCRIPTION: CAPTION: "SANTA BARBARA CHANNEL AND THE ISLANDS FROM THE MESA".
The mesa mentioned is Cate Mesa.

DESCRIPTION: This shows a view of Santa Cruz Island with orchards and fields in the foreground. It is published in the book "School Days in California - Fifty year History of Santa Barbara School." This school is now called Cate School and is located on Cate Mesa.

*NOTE: NEG. LOC. 78 D

CAT. R.S. DeLand DATE: 1-11-1980

TYP. R.S. DeLand DATE: 1-11-1980



SUBJECT(S): CHURCH, (Baptist)

CATALOG #: 09.111

OBJECT: PHOTO

CATALOGUER: H. S. Benjamin

DATE 1-10-77

TYPIST: J. Annear

DATE 3-29-78

COPY ORIGINAL SLIDE OTHER (Explain) POSTCARD

COLOR BLACK & WHITE SEPIA OTHER (Explain)

SIZE: 11 x 9 cm.

DATE: Dec. 29, 1909

SOURCE OF DATE: on back of card, postmark

PHOTOGRAPHER: ---

DONOR: ----

CONDITION: Fair, faded.

PREVIOUS INSCRIPTIONS: Back: "Built 1888 - to Carpinteria 1893."

Message: "Dear Friend, wishing you a very happy birthday and many of them.
I am your friend, Mrs. L. Treloar". Addressed to: "Mrs. Hathaway, Carpinteria".

DESCRIPTION: Card shows picture of L-shaped building having 2 large and two small windows. One window between both entrance doors in bottom of steeple structure and bell tower which rises to make a spire. Plain fence in front. Building is on corner. This church was built in Santa Barbara 1888. Moved in three pieces to Carp. in 1893. Is now 1978, at corner of Maple and 8th.



SUBJECT(S): CHURCH, (Baptist)

CATALOG #: 00.112

OBJECT: PHOTO

CATALOGUER: H.S. Benjamin DATE: 11-19-77

TYPIST: J. Annear

DATE: 3-29-78

COPY ORIGINAL SLIDE OTHER (Explain) _____

COLOR BLACK & WHITE SEPIA OTHER (Explain) _____

SIZE: 5 x 20 cm.

DATE: 1970

SOURCE OF DATE: on back of photo

PHOTOGRAPHER: Albert C. Roberts

DONOR: Albert C. Roberts

CONDITION: Excellent.

PREVIOUS INSCRIPTIONS: B^Ack: "Baptist Church 1970".



DESCRIPTION: Church building painted white with dark trim. Mountains in background. Located on Foothill (5026) Road. _____

CHURCHES - BAPTIST
PEOPLE - REV. McLEAN, T.G.
SUBJECT(S): CHURCHES - BAPTIST

CATALOG NO.: 00.1177*

OBJECT: PHOTOGRAPH TYPE: ORIGINAL COLOR: B & W

NOT COPIED
SEE 65.10.3

SIZE: 11.5 X 16.7 cm

DATE: Circa 1915

SOURCE OF DATE: Estimate RSD

PHOTOGRAPHER: George G. McLean

DONOR: Probably G. McLean

CONDITION: Good - A break and bend in from right side center.

PREVIOUS INSCRIPTION: BACK: "Rev. McLean Baptist Church behind Mills Drug Store Linden & Carpinteria Ave". "McLean Pictures 429.G". "See also 65.10.3 RSD".

DESCRIPTION: This is a photo of Rev. T.G. McLean sitting at a desk or low pulpit in the front of the church. Pews are in front of him. Behind him left to right are flowers in three vases. On the wall a map of the holy land. In an alcove is a couch in front of which is a vase of very long stemmed calla lillies. Over the couch is an American flag and what appears to be a kerosene lamp. A wood stove is at far left.

*NOTE: See also 65.10.3

There is a short article in Subject File concerning Rev T.G. McLean and his Church (See Baptist Church)

CAT R.S. DeLand DATE 12-11-1979

TYP: R.S. DeLand DATE 12-11-1979

CHURCH - BAPTIST

SUBJECT(S): PEOPLE - REV. McLEAN, T.G.
CHURCH - BAPTIST; FLOWERS.

CATALOG NO.: 65.10.2

OBJECT: PHOTOGRAPH TYPE: ORIGINAL COLOR: B & W

SIZE: Picture 11.5 X 16.5 cm.
 Mat 17.7 X 22.8 cm.

DATE: May 9, 1909 SOURCE OF DATE: Back of Picture

PHOTOGRAPHER: George G. McLean DONOR: Same

CONDITION: Good - Dark with age, surface scratched ~~wt~~ and dirty

PREVIOUS INSCRIPTION: BACK: "Frank Roberts Best wishes T. G. McL. 19??
May 9, 1909". "In old Baptist Church located East of Drug store Linden &
Carp. Ave."


DESCRIPTION: This shows the Rev. McLean behind a large floral display. A map
of Jerusalem is on the wall behind him.

NEG. LOC. ~~78E~~
78E

*NOTE:

CAT. R.S. DeLand DATE: 12-3-1979

TYP. R.S. DeLand DATE: 12-3-1979



CHURCH - BAPTIST

SUBJECT(S): PEOPLE: Rev. McLean
CHURCH: BAPTIST; FLOWERS

CATALOG NO.: 65.10.3 *

OBJECT: PHOTOGRAPH

COPY ORIGINAL SLIDE OTHER (EXPLAIN _____)

COLOR BLACK & WHITE SEPIA OTHER (EXPLAIN _____)

SIZE: 12. X 17.1 cm.

DATE: Circa 1915

SOURCE OF DATE: Est. R. S. DeLand

PHOTOGRAPHER: G. G. McLean

DONOR: Mrs. George Senteney

CONDITION: Good Yellowed

PREVIOUS INSCRIPTION: BACK: "The Rev McLean in old Baptist Church (East of present Mills Drug Store) Given by Mrs Geo Senteney".

DESCRIPTION: Rev. McLean, an elderly man reading a book on a small table, is facing the pews. Photo is taken from the aisle. A large floral arrangement is in center and contains calla lilies. A flag is behind in center archway

CAT.: J. A. Evans DATE: 1978

*NOTE:

TYP.: R. S. DeLand DATE: 8-23-1979

SEE ALSO 00-1177
NEG. LOC. 75G



For card with picture see: "CHURCH - METHODIST EPISCOPAL SOUTH, CARPINTERIA".

This shows the little church that is now the Baptist Church at the corner of 8th and Maple streets. This an "L" shaped church with a spire from the center. (Apex of angle.)

This KX photograph is from the "Santa Barbara County and it's Resources", published by the Summerland Advance-Courier dated February 1900.

Robert S. DeLand
August 26, 1981

SUBJECT: CHURCH - BAPTIST, CARPINTERIA

CATALOG NO.: 75.10.5.aj

OBJECT: Photo in magazine TYPE: Copy COLOR: B & W

SIZE: 4.5 X 5.4 cm. (1 3/4 X 2 1/8 in)

DATE: February 1900 SOURCE OF DATE: Issue date of Advance-Courier Souvenir Issue

PHOTOGRAPHER: Pub., by the Summerland Advance-Courier DONOR: Earl Taylor, Fresno, Ca.

CONDITION: Fair - Some blemishes on photo

PREVIOUS INSCRIPTION: UNDER PHOTO: "THE BAPTIST CHURCH, CARPINTERIA."

DESCRIPTION: This is a one story building with a small steeple above an enclosed porch. This is on page 37 of the "Southern Santa Barbara County." bu the Summerland Advance-Courier dated February 1900.



NOTE: NEG LOC: 98F

CAT: RSDeLand DATE: 7-15-1981
TYP: Same DATE:

CHURCHES - BAPTIST

SUBJECT(S): FLOOD - MISCELLANEOUS; CHURCHES - BAPTIST CATALOG #: 75-22.3

OBJECT: Photo

___ COPY ORIGINAL ___ SLIDE ___ OTHER (EXPLAIN) _____

___ COLOR BLACK & WHITE ___ SEPIA ___ OTHER (EXPLAIN) _____

SIZE: 20.4 x 25.4 cm.

DATE: 1971

SOURCE OF DATE: Back of photo

PHOTOGRAPHER: A.C. Roberts

DONOR: Albert C. Roberts

CONDITION: Excellent.

PREVIOUS INSCRIPTIONS: Front: Nothing

Back: "Flood around Baptist Church 1971 " "Flood file" also

stamp info., "Albert C. Roberts 5700 Via Real Carpinteria, California, etc."

DESCRIPTION: Tree at left with a car behind it. Street flooded. House in background.



NEG. LOC 34G

*NOTE:

CAT. J. Seymour

DATE: 10-13-7

TYP.: J. Annear

DATE: 4-3-78

SUBJECT(S): CHURCH (Baptist)

CATALOG #:

78.42.14

OBJECT: contact print and negative

__ COPY xx ORIGINAL __ SLIDE __ OTHER (EXPLAIN) _____

__ COLOR xx BLACK & WHITE __ SEPIA __ OTHER (EXPLAIN) _____

SIZE: 35 mm.

DATE: Aug. 21, 1978 SOURCE OF DATE: Robert DeLand

PHOTOGRAPHER: Robert DeLand DONOR: Carpinteria Historical Society

CONDITION: Excellent.

PREVIOUS INSCRIPTIONS: None.

DESCRIPTION: Front full view of the Baptist Church at Maple and 8th streets. Taken from across the street. It is a white building with a dark roof. There is a steeple in the center, some trees in front and there are several stained glass windows. Telephone lines run across the top of the photo. A portion of a car is seen parked in front of the church. At one time, this used to be the Methodist church and is from another location.

* NOTE:

CAT.: R. DeLand DATE: 8-24-78

TYP.: J. Annear DATE: 8-29-78



SUBJECT(S): CHURCH (Baptist)

CATALOG #: 78.42.15

OBJECT: contact print and negative

___ COPY XX ORIGINAL ___ SLIDE ___ OTHER (EXPLAIN)

___ COLOR XX BLACK & WHITE ___ SEPIA ___ OTHER (EXPLAIN)

SIZE: 35 mm.

DATE: Aug. 21, 1978

SOURCE OF DATE: Robert DeLand

PHOTOGRAPHER: Robert DeLand

DONOR: Carpinteria Historical Society

CONDITION: Excellent.

PREVIOUS INSCRIPTIONS: None.



DESCRIPTION: Close up view of a stained glass window of the Baptist Church located on Maple and 8th streets. The building is white horizontal wood siding. A sidewalk runs in front of it. The window is square at the bottom and pointed at the top. Two long and narrow partitions run from the bottom and branch into two parts (each) at the top.

* NOTE:

CAT.: R. DeLand

DATE: 8-24-78

TYP.: J. Annear

DATE: 8-29-78

SUBJECT(S): AVIATION, CHURCHES (1st Baptist),
PEOPLE (Will Bauhaus)

CATALOG #: 79.7.2

OBJECT: contact print and neg.

xx COPY ORIGINAL SLIDE OTHER (EXPLAIN) _____

 COLOR xx BLACK & WHITE SEPIA OTHER (EXPLAIN) _____

SIZE: 35 mm

DATE: ca 1920

SOURCE OF DATE: done.


PHOTOGRAPHER: ----

DONOR: Frank Bauhaus loaned for copy.

CONDITION: excellent

PREVIOUS INSCRIPTIONS: Back: "Will" "The Builder" "and His B-3"

DESCRIPTION: This shows Will Bauhaus standing and leaning against his B-3 plane. It is a side shot of the plane. There is the 1st Baptist church in the background.



* NOTE: 2nd of 5 loaned for copy.

CAT.: K. Rigoli DATE: 2-28-1979

TYP.: K. Rigoli DATE: 2-28-1979

CHURCHES - BAPTIST

SUBJECT(S): CARPINTERIA (Panoramic Views), CATALOG NO.: 79.43.1
CHURCHES - BAPTIST.

OBJECT: Post Card

For comparison, see 79.43.2

COPY ORIGINAL SLIDE OTHER (EXPLAIN) 35 mm contact print and negative

COLOR BLACK & WHITE SEPIA OTHER (EXPLAIN)

SIZE: Original (14 x 8.9 cm); on hand 35 mm contact print only

DATE: March 6, 1913

SOURCE OF DATE: Back of post card

PHOTOGRAPHER: Alsop Photo. Copied DONOR: Helen Gann
by R.S. DeLand

CONDITION: Original in fair condition (faded). Copy: excellent

PREVIOUS INSCRIPTION: FRONT: "Alsop Photo"; "(14) CARPINTERIA CAL." BACK POSTMARKED:
"CARPINTERIA CAL MAR 6 1 PM 1913" ADDRESSED TO: "Mrs C E. Furby" (continued on back)

DESCRIPTION: Panoramic view of Carpinteria. Plowed field in foreground. In mid-ground are dark-colored buildings. White frame house to far left. Two-storey frame house with white trim on right. Roof and white spire of a church rise near center of mid-ground. Mountains tower in background.

NEG. LOC. 62D

79.43.1

CAT.: R.S. DeLand 4/24/79
TYP.: D.C. Melnick 4/26/79
DATE:



CHURCHES - FIRST BAPTIST

SUBJECT: CHURCHES - FIRST BAPTIST CHURCH
TRANSPORTATION - AUTOMOBILES
ROADS - LINDEN AT FOOTHILL

CATALOG NO.: 81.4.63

OBJECT: Photograph TYPE: Original COLOR: B & W

SIZE: 8.8 X 12.4 cm. (3½ X 4 7/8 in)

DATE: Jan 5, 1981 SOURCE OF DATE: J.M.Annear - R.S.DeLand

PHOTOGRAPHER: Robert S. DeLand DONOR: Carp. Hist. Soc.

CONDITION: Excellent

PREVIOUS INSCRIPTION: None

DESCRIPTION: This is a view of the First Baptist Church and class rooms at the end of Linden St. It is directly across the street from photo 81.4.62.



NOTE:

CAT: RSDeLand DATE: 4-9-1981

TYP: Same DATE:

For picture card see: SOCIAL - MAYPOLE

DESCRIPTION: This shows a maypole beside the church. It was the Methodist at that time. It is now Baptist corner of 8th & Maple. A group of about 20 children and two adults are around it. The Church is at the right and the houses are in the rear.

Robert S. DeLand 3-2-1981

SUBJECT: PEOPLE - McLEAN, MRS. THOMAS G.; McLEAN, LILLA
 CHURCHES - BAPTIST; CHURCHES - PRESBYTERIAN
 ROADS - LINDEN AVENUE.

OBJECT: Photo loaned for x TYPE: Original COLOR: Sepia
 copy. Copy B & W

SIZE: Original 8 X 12.6 cm. (3 1/8 X 5 in)

DATE: Circa 1910

SOURCE OF DATE: Est. RSD & C.Wullbrandt.

PHOTOGRAPHER: Probably George (Bert) McLean DONOR: Ann Nygren Hebel
 Original:

CONDITION: Fair - Faded yellow Pasted on a card, Wrinkle in upper left corner.

PREVIOUS INSCRIPTION: ON CARD BELOW ORIGINAL: "First Presbyterian services held in a building was in this church (Baptist) Mrs T.G. McLean & Lella McLean". ALONG SIDE OF

PHOTO: "This is a picture of Susie Cartises. Church stood about where drug store (OVER)

DESCRIPTION: This is a small one room building with a vestibule in front and a chimney in back. Two women are standing near the front right corner. Linden avenue runs diagonally behind the church and is pointed out by arrows on glued on card. A row of telephone poles are on linden ave.

NOTE: NEG Loc. 111D

CAT R.S. DeLand DATE
TYPE Same DATE

Oct 1, 1982



SUBJECT: AVIATION; PEOPLE - WILLIAM K. BAUHAUS; PETS - DOG.

OBJECT: Photograph

TYPE: loaned for COLOR: B & W.
copy

SIZE: 8.7 x 12.6 cm. (3 3/8 x 5 in.)

DATE: Circa 1920

SOURCE OF DATE: Hugo Bauhaus

PHOTOGRAPHER: Unknown

DONOR: Hugo Bauhaus

CONDITION: Excellent

PREVIOUS INSCRIPTION: Accompanying Sheet: (1) "William K. Bauhaus at JN4D (Jenny)
Circa 1920". FRONT: "Dad by Jenny".

DESCRIPTION: This shows Mr. Bauhaus standing beside the front part of an airplane. Only the front wings and part of the engine is seen. Two people are standing by the engine and another is at far right. A dog is under the wing.



NOTE:

CAT. R.S. De Land DATE Jan 5, 1989
TYPE Same DATE

Neg. Loc. 126 A

88.58.2

SUBJECT: AVIATION; PEOPLE - BAUHAUS, GLADYS, IOLA, JUNE, HUGO B.; LOTTIE & WILLIAM;
 WALL, MRS. & BEATRICE; CHURCHES - BAPTIST.
OBJECT: PHOTOGRAPH TYPE: LOANED FOR COLOR: B & W
 copy

SIZE: 8.7 x 12.6 cm. (3 3/8 x 5 in.)

DATE: Circa 1919 - 1920 SOURCE OF DATE: Hugo Bauhaus

PHOTOGRAPHER: Unknown

DONOR:

CONDITION: Excellent

PREVIOUS INSCRIPTION: Accompanying Sheet: "Maple & 7th STs. Cockpit Gladys, Iola & June Bauhaus. L to R Hugo B., Lottie, Beatrice Wall & Mrs. Wall, Wm Bauhaus. Baptist Ch in background".

DESCRIPTION: This shows the Bauhaus "Jenny" in a field with at least three people in the cockpits and five people lined up in front of the left wing. The church is at right of picture behind the left wings of the airplane.

Gladys Bauhaus Tucker; Iola Bauhaus Baker; June Bauhaus Wescott.

NOTE:

CAT R.S. De Land DATE Jan 5, 1989
TYPE Same DATE

Neg. Loc. 126A

88.58.3



CHURCHES - BAPTIST

SUBJECT: AVIATION; PEOPLE - BAUHAUS, LOTTIE; WALL, MRS.; CHURCHES - BAPTIST;

OBJECT: Photograph TYPE: Leaned for COLOR: B & W
copy

SIZE: 8.7 x 12.6 cm. (3 3/8 x 5 in.)


DATE: Circa 1919 - 1920 SOURCE OF DATE: Hugo Bauhaus

PHOTOGRAPHER: Unknown DONOR: Hugo Bauhaus

CONDITION: Excellent

PREVIOUS INSCRIPTION: Accompanying Sheet: "3. Airplane 'Jenny' L-R Mrs. Wall & Lottie Bauhaus, Bapt. Church on Maple @ 8th 1919 - 20".

DESCRIPTION: This shows the Bauhaus JN4D "Jenny" with two women standing beside it. The Baptist Church is behind them.



NOTE:

CAT.	R.S. De Land	DATE	Jan 5, 1989
TYPE	Same	DATE	

Neg. Loc. 126 A88.58.4

Carpinteria Valley Museum of History

CHURCHES - BAPTIST


CATALOG NO.:
Neg. No. 23

88.58.23

SUBJECT: AIRPLANE; HOMES - BAUHAUS; CHURCHES - BAPTIST

OBJECT: Photograph

TYPE: Loaned for COLOR: B & W
copy



SIZE: 8.7 X 12.6cm (3 3/8 X 5in)

DATE: 1920

SOURCE OF DATE: Hugo Bauhaus

PHOTOGRAPHER: Unknown

DONOR: Hugo Bauhaus

CONDITION: Copy - Excellent. Parts of two other pictures are seen.

PREVIOUS INSCRIPTION: Accompanying sheet: "B-3 on Maple. House is rented by Bauhaus.
Corner 7th and Maple. 1920" Front: "The B-3"

DESCRIPTION: This is view of the Bauhaus B-3 airplane on a field at the corner of 7th and Maple. The Baptist church is to left rear. The small house at right was rented by the Bauhaus family.

NOTE:

Neg. Loc 127C

CAT. P. S. DeLand DATE Jan. 9, 1989
TYPE R. Herczog DATE Jan. 11, 1989

Carpinteria Valley Museum of History

88.58.23

CHURCHES - BAPTIST

CATALOG NO.: 89.30.12

NEG # 24

SUBJECT: CHURCHES - BAPTIST; CARPINTERIA - VALLEY; SCHOOLS - MAIN.

OBJECT: Photograph loaned TYPE: Original COLOR: B & W
for copy.

SIZE: Original 9 x 14.5 cm. (3 1/2 x 5 3/4 in.)

DATE: 1932 SOURCE OF DATE: Helen Gann.

PHOTOGRAPHER: Furby ? DONOR: Helen Gann

CONDITION: Good - Some slight yellowing.

PREVIOUS INSCRIPTION: None

DESCRIPTION: This is a view from South West of present location of the Main School. The vacant lot in the foreground is the present location of the Main School. The Baptist church on Maple is seen in the center background. Mountains are behind.



NOTE:

CAT. R.S.De Land DATE June 6, 1989
TYPE SAME DATE

Neg. Loc. 129B ~~Carpinteria~~ Carpinteria Valley Museum of History

89.30.12

SUBJECT: CARPINTERIA _ VALLEY; CHURCHES - VALLEY BAPTIST


OBJECT: Post Card loaned TYPE: Original COLOR: Original B & W
for copy

SIZE: Original 8.9 x 13.9 (3½ x 5½ in.)

DATE: Mar 5, 1913 SOURCE OF DATE: Postmark on back

PHOTOGRAPHER: Alsop Photo

DONOR: Helen Gann



CONDITION: Good - some fade & yellowing.

PREVIOUS INSCRIPTION: Front: "Alsop Photo / (14) Carpinteria Cal." Back: Postmark: "Carpinteria cal / MAR / 5 / 1 PM / 1913". Address: "Mrs. C.E. Furby / 1165 North Denlet St. / Hanford / Kings Co / California". Message: "Dear Friend. received (OVER)

DESCRIPTION: This is a view of Carpinteria taken from the field that later had the Main Grammar School. The Baptist Church on Maple St. is in the right center of the photo. A number of houses are in between. The house at far right is still there at this date.

NOTE:

CAT. R.S. De Land DATE June 7, 1989
TYPE SAME DATE

NEG. LOC. 133 C

89.30.13

CHURCHES - CATHOLIC (OUR LADY OF SORROWS)

SUBJECT(S): SANTA BARBARA; DISASTERS - EARTHQUAKE CATALOG #: 00.443
1925; CHURCHES - MISCELLANEOUS.

OBJECT: photo

COPY ORIGINAL SLIDE XX OTHER (EXPLAIN) POSTCARD

COLOR XX BLACK & WHITE SEPIA OTHER (EXPLAIN)

SIZE: 9 x 14 cm.

DATE: June 1925 SOURCE OF DATE: Date of earthquake.

PHOTOGRAPHER: The Ramona Shop DONOR: ---

CONDITION: Good.

PREVIOUS INSCRIPTIONS: Front: "CHURCH OF OUR LADY OF SORROWS". Back:
"Santa Barbara, California, Earthquake Series. Published by The Ramona Shop."

DESCRIPTION: This is a brick church badly damaged.. A wood frame house be-
side it seems to be in good condition. The church tower is supported by a
frame of posts. A soldier with rifle and a lady are in front. A large
tree is to the right of the church.

* NOTE:

CAT.: R. DeLand DATE: 2-23-78

TYP.: J. Annear DATE: 5-23-78



SUBJECT: CHURCH - CATHOLIC CARPINTERIA

CATALOG NO.: 75.10.5.ad

OBJECT: Photo TYPE: Copy COLOR: B & W
in magazine
SIZE: 4.4 X 5.5 cm. (1 3/4 X 2 1/8 in)



DATE: February 1900 SOURCE OF DATE: Issue date of Advance-Courier Souvenir Edition.

PHOTOGRAPHER: Pub., by Summerland DONOR: Earl Taylor, Fresno Ca.
Advance-Courier

CONDITION: Good

PREVIOUS INSCRIPTION: BELOW PHOTO: "THE CATHOLIC CHURCH, CARPINTERIA."

DESCRIPTION: This shows a one story building with ^{SHINGLE} ~~horizontal~~ siding and an enclosed porch. There are three arched windows on the side of the building and one in the enclosed porch. This photo accompanies an article on Carpinteria on page 36 of the souvenir edition of the February 1900 edition of the Summerland Advance-Courier.

NOTE:

CAT: RSDeLand DATE: 7-13-1981
TYP: Same DATE:

SUBJECT(S): CHURCH (Old Catholic)
SOCIAL (Wedding), PEOPLE (Antonia's CATALOG #: 78.35.48
Ramirez)
OBJECT: contact print and negative

XX COPY ___ ORIGINAL ___ SLIDE ___ OTHER (EXPLAIN) _____

___ COLOR XX BLACK & WHITE ___ SEPIA ___ OTHER (EXPLAIN) _____

SIZE: 35 mm.

DATE: ca 1936 SOURCE OF DATE: Estimate

PHOTOGRAPHER: --- DONOR: R. Bates loaned for copy

CONDITION: Excellent.

PREVIOUS INSCRIPTIONS: Photo album: "Antonia's Wedding)"

DESCRIPTION: Photo shows many people standing in front of a small wooden church. Two cars are partially seen also. They are all dressed up in nice clothes.

* NOTE: Antonia Ramirez was the helper for the
Bates on the Bates Ranch from age 14 until
she retired.

CAT.: J. Annear DATE: 6-23-78

TYP.: J. Annear DATE: 6-23-78



SUBJECT: CHURCHES - CATHOLIC SOCIAL - WEDDINGS
PEOPLE - ~~VELASQUEZ~~, ANTONIA RAMIREZ

CATALOG NO.: 80.27.4

OBJECT: Photograph TYPE: Original COLOR: B & W

SIZE: 5.3 X 7.8 cm.

DATE: Summer 1937 SOURCE OF DATE: Back of photo

PHOTOGRAPHER: ?

DONOR: Bobette Bates McKay

CONDITION: Good - Slight fade, broken corner

PREVIOUS INSCRIPTION: BACK: "Entering church before the ceremony". "Antonia Ramirez Velasquez (lived at Rincon Point) 1937 summer".

DESCRIPTION: This shows the backs of a wedding party entering a church over a wooden ramp. The bride has a long train that is being carried by someone out of the picture at the left.

NOTE:

CAT: RSDeLand DATE: 6-19-1980

TYP: RSDeLand DATE: 6-19-1980



SUBJECT: CHRUCHES - CATHOLIC SOCIAL - WEDDING
PEOPLE - VEASQUEZ, JOSEPH; GOENA

CATALOG NO.: 80.27.7

OBJECT: Photograph TYPE: Original COLOR: B & W

SIZE: 5.2 X 7.8 cm.

DATE: Summer 1937 SOURCE OF DATE: See 80.27.4.

PHOTOGRAPHER: ?

DONOR: Bobette Bates McKay



CONDITION: Good - some fade

PREVIOUS INSCRIPTION: BACK: "Boy (Nadine's Kid) ring bearer holding ring on cushion
Girl carried train, man with worried look the bridegroom". "Nadine Gallardo Goena".
"Joseph Veasquez deceased circa 1970". "22".

DESCRIPTION: This shows three people standing in the church yard. A car is behind them
and the church in the background. Left to right they are: Joseph Veasquez, bridegroom;
A little girl, train carrier; and Nadine Goena's boy, ring bearer.

NOTE:

CAT: RSDeLand DATE: 6-19-1980

TYP: RSDeLand DATE: 6-19-1980

CHURCHES - ST. JOSEPH CATHOLIC

SUBJECT: CHURCH - ST. JOSEPH CATHOLIC
ROADS - LINDEN AT EL CARRO

CATALOG NO.: 81.4.68

OBJECT: Photograph TYPE: Original COLOR: B & W

SIZE: 8.8 X 12.4 cm. (3½ X 4 7/8 in)

DATE: Jan 5, 1981 SOURCE OF DATE: J.M.Annear - R.S.DeLand

PHOTOGRAPHER: Robert S. DeLand DONOR: Carp. Hist. Soc.

CONDITION: Excellent

PREVIOUS INSCRIPTION: None

DESCRIPTION: This is a view of the front and South Side of the St. Joseph Catholic Church on the corner of Linden Ave. and El Carro Lane.



NOTE:

CAT:RSDeLand DATE: 4-9-1981

TYP: Same DATE:

DISASTERS - EARTHQUAKE 1925
SANTA BARBARA - EARTHQUAKE 1925

SUBJECT: CHURCH - OUR LADY OF SORROW SANTA BARBARA CATALOG NO.: 81.40.4
original post card

OBJECT: Neg & contact TYPE: copy COLOR: B & W
print

SIZE: Original: 8.7 X 13.9 cm. (3½ X 5½ in)
Copy: 35 mm.

DATE: June 29, 1925 SOURCE OF DATE: Front of photo

PHOTOGRAPHER: Unknown DONOR: Ernest Wullbrandt

CONDITION: Good - Scratches and stain on upper left corner

PREVIOUS INSCRIPTION: FRONT: "CHURCH OF OUR LADY OF SORROW STA. BARBARA EARTH QUAKE. 20 6-29-25".

DESCRIPTION: This shows the front of a church. The tower at the right is still in place but the facing below it is gone. There is no tower on the right side. Most of the front facing has fallen off. Some stained glass windows are in place.



NOTE:

CAT: RSDeLand DATE: 12-1-1981
TYP: SAME DATE:

CHURCHES - CATHOLIC, ST. JOSEPH Carpinteria

CATALOG NO.: 82.24.1
Neg 16A

SUBJECT: PEOPLE - FUKASAWA, MIYEKO; CAMPOS, SAL. SOCIAL - BARBECUE
CHURCH - St. Joseph's Catholic, Carpinteria

OBJECT: Neg & Photo TYPE: Original COLOR: B & W

SIZE: Neg 35 mm. Photo 3R 8.9 X 13.1 cm. (3 1/2 X 5 1/8 in)

DATE: May 25, 1982
May 22, 82

SOURCE OF DATE: Date photo published in Herald
DATE OF BARBECUE

PHOTOGRAPHER: Edwin Butler

DONOR: Carpinteria Herald

CONDITION: Excellent

PREVIOUS INSCRIPTION: CAPTION IN CARP. HERALD: "MIYEKO FUKASAWA, who recently retired from the Carpinteria schools' cafeteria force, was also honored by the classified employees organization. Sal Campos presents her with a plaque."

DESCRIPTION: This shows Miyeko with a plaque in her hands. Sal is standing at a rostrum speaking into a microphone. This is on the barbaque grounds of St. Josephs Catholic Church, Carpinteria. This photo is published on page 16 of the Tuesday, May 25, 1982 issue of the Carpinteria Herald.

NEG. LOC. 107E

NOTE:

CAT.R.S.DeLand DATE June 10, 1982
TYPE Same DATE



CHURCHES - CATHOLIC, St. Joseph yard

CATALOG NO.: 82.24.2 *

Neg 15A - 16

SUBJECT: PEOPLE - FUKASAWA, MIYEKO; CAMPOS, SAL. SOCIAL - BARBECUE
CHURCH - ST. JOSEPH CATHOLIC CHURCH YARD.

OBJECT: Negative TYPE: Original COLOR: B & W

SIZE: 35 mm.

DATE: May 25, 1982 SOURCE OF DATE: Date 82.24.1 was

MAY 22, 82 DATE OF BARBECUE

Published in Carp Herald'

PHOTOGRAPHER: Edwin Butler

DONOR: Carpinteria Herald

CONDITION: Excellent

PREVIOUS INSCRIPTION: None (See 82.24.1)

DESCRIPTION: This shows Miyeko receiving a plaque after retiring from the Carpinteria School district cafeteria force. This is on the St. Joseph Catholic Church Barbecue grounds.

NOTE: See also 82.24.1 which was published in Carpinteria Herald. There is no print of 82.24.2 in files. DATE June 10, 1982
TYPE Same DATE
NEG LOC. 107E



CHURCHES - ST JOSEPH CATHOLIC

CATALOG NO.: 82.24.4*

Neg #17A - 18 & 18A - 19

SUBJECT: PEOPLE - BERRYMAN, TOM; CHURCHES - ST. JOSEPH CATHOLIC
SOCIAL - BARBECUE

OBJECT: Negatives TYPE: Original COLOR: B & W

SIZE: 35 mm.

DATE: May 25, 1982 SOURCE OF DATE: Date of issue of Carp.

May 22, 1982 DATE OF
Herald with story on page 16.

PHOTOGRAPHER: Edwin Butler DONOR: Carpinteria Herald

CONDITION: Excellent

PREVIOUS INSCRIPTION: None

DESCRIPTION: This shows Tom Berryman receiving a plaque from an unidentified man.
This is on the barbecue grounds of the St. Joseph Catholic Church in Carpinteria



*

NOTE: Negative only, no copy of photo in files. CAT. R.S. DeLand DATE June 11, 1982

NEG. LOC. 107E

TYPE Same

DATE



SUBJECT: CHURCHES; ST. JOSEPH

OBJECT: photo

TYPE: Original

COLOR: B/w

SIZE: 11"x 14"

DATE: 1912

SOURCE OF DATE: Inscription on photo

PHOTOGRAPHER: Unknown

DONOR: Loaned by Tiburcio Raya

CONDITION: Excellent

PREVIOUS INSCRIPTION: "Blessing of the Bell/St. Joseph's Church on Santa Monica Rd./
Confirmation/1912/Fr. Luke/Third Little Girl on Right Side of Step/Mary
Raya Molina/ Edge Mrs. Bernasconi Irene (White Dress & Hat
Maria Alvarado Carrillo Mary
Lopez Lopez

DESCRIPTION: 1. 2. 3. 4. 5. 6.

NOTE: Photo copied and returned to T. Raya
4x5 negative file with photo

CAT.
TYPE

DATE:
DATE:

NEG. LOC. 149-C

CHURCH - COMMUNITY?

SUBJECT(S): CLUBS AND ORGANIZATIONS (Missionary Group) CATALOG #: 00.108
CHURCH, PEOPLE (Misc.)

OBJECT: PHOTO

CATALOGUER: H.S. Benjamin DATE: 11-11-77

TYPIST: J. Annear DATE: 3-29-78

COPY ORIGINAL SLIDE OTHER (Explain)

COLOR BLACK & WHITE SEPIA OTHER (Explain)

SIZE: 11 x 7 cm.

DATE: circa 1925 SOURCE OF DATE: styles

PHOTOGRAPHER: --- DONOR: Hogle?

CONDITION: Fair, corner bent, picture docked and faded.

PREVIOUS INSCRIPTIONS: Back: "Part of our Missionary Society at Mr. Bern Franklin's. Happy New Year. We are so glad to hear from you at Xmas. Old friends are very dear. Mrs. Hogle" "Tina Rodriguez, bottom row 1st from ft. Polka dot dress."

DESCRIPTION: Picture of 22 women sitting on porch steps. Ages are approximately average, hard to say.



PRINT

NEG. Loc. 25 D

SUBJECT(S): CHURCH (Community) PEOPLE (misc.) CATALOG #: 00.109

SCHOOL (Sunday School)

OBJECT: PHOTO

CATALOGUER: H.S. Benjamin DATE: 11-10-77

TYPIST: J. Annear

DATE: 3-29-78

COPY ORIGINAL SLIDE OTHER (Explain)

COLOR BLACK & WHITE SEPIA OTHER (Explain)

SIZE: 2 x 8.9 cm.

DATE: ---

SOURCE OF DATE: ---

PHOTOGRAPHER: ---

DONOR: Olive Senteney

CONDITION: Good, album marks on back.

PREVIOUS INSCRIPTIONS: Back: "Senteney - Carpinteria Community Church".



DESCRIPTION: Front view with about 70 children sitting on steps. Four adults also present. Two windows, 1 double door. Sign reads "For a Better A. Better America." Two flags on sign.

CHURCHES - COMMUNITY

SUBJECT(S): ROADS, CARS, CHURCHES (Community)
LANDMARKS

CATALOG #:

00.233

OBJECT: Photo

__ COPY __ ORIGINAL __ SLIDE xx OTHER (EXPLAIN) Postcard

xx COLOR __ BLACK & WHITE __ SEPIA __ OTHER (EXPLAIN) .

SIZE: 10.3 x 15 cm.

DATE: Dec. 1977

SOURCE OF DATE: Purchase date.



PHOTOGRAPHER: Woody Gillette Photo DONOR: Carp. Historical Society

CONDITION: Excellent, new.

PREVIOUS INSCRIPTIONS: Front: "Carpinteria, California." Back: "99277C" and postcard printing with 5 lines of text.

DESCRIPTION: View looking up Walnut St. showing American Legion Hall and Library. The largest Torrey Pine shows over the Legion Hall. Tower of Community Church at end of street.

NEG. LOC. 6E

*NOTE:

CAT.: R. DeLand DATE: 1-18-78

TYP.: J. Annear DATE: 4-5-78

SUBJECT(S): CHURCH (Community)

CATALOG #: 00.339

OBJECT: PHOTO

CATALOGUER: H.S. Benjamin DATE: 11-18-77

TYPIST: J. Annear

DATE: 3-29-78

COPY ORIGINAL SLIDE OTHER (Explain) _____

COLOR BLACK & WHITE SEPIA OTHER (Explain) _____

SIZE: 25 x 20 cm.

DATE: 1970 SOURCE OF DATE: on back

PHOTOGRAPHER: Albert C. Roberts DONOR: Albert C. Roberts

CONDITION: Excellent.

PREVIOUS INSCRIPTIONS: Back: "Community Church 1970". Front: "Carpinteria Community Church". Sign says, "Curch Services 10:15 AM, Church School 9:00 am."

DESCRIPTION: Spanish type building located on Vallecito Rd. Rose window over door. Long arcade shrubbery hides most of front.



CHURCH - COMMUNITY

SUBJECT(S): PEOPLE (Chaplain Dean F. Babbitt) CATALOG #: 00.344
 MILITARY (1945), CHURCH (Community)

OBJECT: photo

__ COPY ORIGINAL __ SLIDE __ OTHER (EXPLAIN)

__ COLOR BLACK & WHITE __ SEPIA __ OTHER (EXPLAIN)

SIZE: 12.8 x 18.4 cm.

DATE: April 7, 1945 SOURCE OF DATE: Rubber stamped on back

PHOTOGRAPHER: US Army First LCMOR: ---
 Service Command

CONDITION: Excellent. Front is scratched.

PREVIOUS INSCRIPTIONS: Back: "Dean F. Babbitt Herald Carpinteria, Cal."
 :Please return to the General Commission on Army and Navy Chaplains 1137
 Woodward Building Washington 5, D.C. U.S.A." "Army photo First Service" ove
DESCRIPTION: Dean Babbitt is shown in an officer's uniform with one bar on
 his shoulder. 2nd Lt. of Capt.?

NEG LOC 31E

* NOTE:

CAT.: R. DeLand DATE: 2-7-78

TYP.: J. Annear DATE: 4-28-78



CHURCH - COMMUNITY

SUBJECT(S): ROADS - LINDEN AVE. BUSINESS .. Post Office, Grocery Store, Hardware,
TRANSPORTATION - CARS Carp Herald CATALOG NO.: 79.129.5.g
CHURCH - COMMUNITY POST OFFICE

OBJECT: Photograph TYPE: Original COLOR: B & W

SIZE: 5.7 X 6.5 cm.

DATE: April 4 1939

SOURCE OF DATE: Ogan Report page 36

PHOTOGRAPHER: R. T. Ogan

DONOR: Reginald T. Ogan

CONDITION: Excellent

PREVIOUS INSCRIPTION: CAPTION: "Looking toward the beach on Linden Avenue, from the coast highway. On the right is first, the post-office. Beyond it a grocery store and a hardware store, the Carpinteria Herald office and the Community church." Continued over --

DESCRIPTION: This shows Linden Avenue with palm trees on both sides. Homes and apartments are on the left side. See "Caption" for balance of description. Approximately 13 automobiles are on the street. First car on the left is a Model "A" Ford 1929 - 1931. Third car on right is same. This photo is on page 18 of Report "Mountain-Seashore at your Door" by R. Treloar Ogan. This is on file at the Museum.

NOTE:

CAT. R.S. DeLand DATE: 1-15-1980

TYP: R.S. DeLand DATE: 1-15-1980



CHURCH - COMMUNITY

PEOPLE - MURPHY, JOHN FREDRICK; STOCKTON, GEORGIA;
SOULE, WINSOR; KENT, DELPHIN; WHITCOMB,
ROBERT; ~~and~~ CATALOG NO.: 81.1.1

SUBJECT: CHURCH - COMMUNITY

PEOPLE - SOLARI, EMMANUEL D.; DEMAREE, CAREY;

OBJECT: FURBY, JOHN; HANDY, JOSEPH H.; TYPE: Copy COLOR: B & W. BABBITT, REV. DEANE F.

SIZE: 12.7 X 17.8 cm (5 x 7 in)

DATE: Jan or Feb. 1941 SOURCE OF DATE: Del. Kent

PHOTOGRAPHER: Copied By Mack M. Deaderick DONOR: Carpinteria Community Church
by Delphin Kent.

CONDITION: Good

PREVIOUS INSCRIPTION: None List of people from acession record are on back of this card
they are listed l to r.

DESCRIPTION: This shows nine men stading around a woman who has a shovel in her hand.
She has just moved the first shovel full of dirt for the groundbreaking of the new
Community Church. A wheelbarrow is beside her.



NOTE:

CAT: RSDeland DATE: 3-3-1981

TYP: Same DATE:

CATALOG NO. 97.47.338

SUBJECT: CHURCHES - COMMUNITY

OBJECT: Photograph

TYPE: Original COLOR: B/W

SIZE: 25.7 x 33.2_{cm} (10x13") see "note"

DATE: c. 1950

SOURCE OF DATE: Estimated

PHOTOGRAPHER: Unknown

DONOR: Margaret Taggart

CONDITION: Good

PREVIOUS INSCRIPTION: (Back) Carpinteria Community Church



DESCRIPTION: This shows a front view of the church with the mountains in the background. The church entrance is to the right and the "bell" tower is on left.

NOTE: Filed in oversize drawer

CAT. H. Zittel
TYPE MLH

DATE: 1/01
DATE: 1/01

NEG. LOC. 165-c

Carpinteria Valley Museum of History

CHURCH - METHODIST

00.838 Maypole 1915 9(Social)
00.767 Same
00.136

FLOWERS

SUBJECT(S): CHURCH (Methodist)CATALOG #: 00.102OBJECT: PHOTO

CATALOGUER: H.S. Benjamin DATE: 11-11-77

TYPIST: J. Annear

DATE: 3-29-78

 COPY ORIGINAL SLIDE OTHER (Explain) _____ COLOR BLACK & WHITE SEPIA OTHER (Explain) _____SIZE: 17 x 12 cm.DATE: ---SOURCE OF DATE: ----PHOTOGRAPHER: ---DONOR: Mrs. Geo. SenteneyCONDITION: Good, bad fade on right edge.PREVIOUS INSCRIPTIONS: Back: "Flower show at Methodist Church. Flowers arranged by Miss Emeline Walker and Mrs. C.A. Roberts. Given by Mrs. Geo. Senteney".DESCRIPTION: Picture of attractive flower display apparently set up on altar. _____

SUBJECT(S): CHURCH, (M.E. South)

CATALOG #: 00.110

OBJECT: PHOTO

CATALOGUER: H.S. Benjamin

DATE: 11-10-77

TYPIST: J. Annear

DATE: 3-29-78

COPY ORIGINAL SLIDE OTHER (Explain) _____

COLOR BLACK & WHITE SEPIA OTHER (Explain) _____

SIZE: Print 9 x 20.5 cm. Mat 13.3 x 25.3 cm.

DATE: circa 1900

SOURCE OF DATE: est, moved in 1893

PHOTOGRAPHER: N.N. Reed, S.B., Ca. DONOR: ---

CONDITION: Poor.

PREVIOUS INSCRIPTIONS: Back: "M.E. Church South, Carpinteria, California" Print

DESCRIPTION: Congregational view of pulpit of church showing a few pews, two windows, and decoration with flowers of carnations, lilies, two sways of leaves and flowers on back wall, three flags made of flowers. Also an old-fashioned oil lamp chandelier. Appears to be Easter since they are Calla lilies.



SUBJECT(S): CHURCH - METHODIST
FLOWERS

CATALOG NO.: 00.1064

OBJECT: PHOTOGRAPH

___ COPY X ORIGINAL ___ SLIDE ___ OTHER (EXPLAIN _____)

___ COLOR X BLACK & WHITE ___ SEPIA ___ OTHER (EXPLAIN _____)



SIZE: 12 X 17.2 cm.

DATE: ?

SOURCE OF DATE:

PHOTOGRAPHER: George G. McLean DONOR: Same

CONDITION: Good Yellowed Album marks on back.

PREVIOUS INSCRIPTION: BACK: "I 8" "Flower show in the Methodist Church taken by G. G. McLean".

DESCRIPTION: A display of flowers is seen at the altar of the church.

.CAT.: J. Annear Evan DATE: 1978

*NOTE:

TYP.: R. S. DeLand DATE: 8-24-1979

SUBJECT(S): CHURCH (Methodist), (Misc.) PEOPLE

CATALOG #: 70.1.48

OBJECT: PHOTO

CATALOGUER: R. DeLand

DATE: 11-10-77

TYPIST: J. Annear

DATE: 3-29-78

COPY ORIGINAL SLIDE OTHER (Explain) _____

COLOR BLACK & WHITE SEPIA OTHER (Explain) _____

SIZE: 13 x 8 cm.

DATE: circa 1918-19

SOURCE OF DATE: Accession record

PHOTOGRAPHER: ---

DONOR: Henry Brown

CONDITION: Fair, bent in center.

PREVIOUS INSCRIPTIONS: Back: "Methodist Church. Virginia Bailard, Bruce Heltman. Back row - second from left. Bottom Marg Heltman, 3rd from right row. Also Mrs. George Hardy, left. Bernice Franklin. Form church file.



DESCRIPTION: Picture of group of children, plus 2 women, sitting on a lawn in front of 2 autos. This is primary Sunday School Class of Carpinteria Methodist Church.

SUBJECT: CHURCHES - METHODIST EPISCOPAL SOUTH
CARPINTERIA (BAPTIST)

CATALOG NO.: 75.10.5.ab

OBJECT: Photo in magazine
TYPE: Copy
COLOR: B & W

SIZE: 4.7 X 5.5 cm. (1 7/8 X 2 1/4 in)


DATE: February 1900
SOURCE OF DATE: Issue date of Advance-Courier Souvenir Issue

PHOTOGRAPHER: Pub., by Summerland Advance-Courier
DONOR: Earl Taylor, Fresno, Ca

CONDITION: Good

PREVIOUS INSCRIPTION: UNDER PHOTO: "M. E. CHURCH SOUTH, CARPINTERIA."

DESCRIPTION: This shows the little church that is now the Baptist Church at the corner of 8th and Maple Streets. This is an "L" shaped church with a spire from the center. This photo accompanies an article on Carpinteria on page 36 of the "Santa Barbara County and it's Resources" published by the Summerland Advance-Courier dated February, 1900.



NOTE:

CAT: RSDeLand
TYP: Same
DATE: 7-5-1981

SUBJECT: CHURCH - METHODIST, CARPINTERIA

CATALOG NO.: 75.10.5.ae

OBJECT: Photograph TYPE: Copy COLOR: B & W
in magazine

SIZE: 4.4 X 5.5 cm. (1 3/4 X 2 1/8 in)

DATE: February 1900 SOURCE OF DATE: Issue date of Advance-Courier
Souvenir Edition

PHOTOGRAPHER: Pub., by Summerland DONOR: Earl Taylor, Fresno Ca.
Advance-Courier

CONDITION: Good

PREVIOUS INSCRIPTION: UNDER PHOTO: "THE METHODIST CHURCH, CARPINTERIA".



DESCRIPTION: This shows a small one story building with horizontal wood siding. There is little or no paint on the building. The porch is enclosed. This photo accompanies an article on Carpinteria on page 36 of the February 1900 Souvenir Edition of the Summerland Advance-Courier.

NOTE:

CAT: RSDeLand DATE: 7-13-1981
TYP: Same DATE:

For picture card see: SOCIAL - MAYPOLE

DESCRIPTION: This shows a maypole beside the church. It was the Methodist church at that time. It is now the Baptist church at the corner of 8th & Maple. A group of about 20 children and two adults are around it. The church is at the right and the houses are in the rear.

Robert S. De and 3-2-1981

CHURCH - METHODIST

SUBJECT: FLOWERS -- 26th Annual Flower Show
CHURCH - METHODIST

CATALOG NO.: 81.5.14

OBJECT: Photograph TYPE: Original COLOR: B & W


SIZE: 19.2 X 24 cm. (7½ X 9½ in)

DATE: April 28, 1939 SOURCE OF DATE: On Back

PHOTOGRAPHER: ?

DONOR: Henry Brown

CONDITION: Good



PREVIOUS INSCRIPTION: BACK: "Part of the twenty-sixth consecutive annual Flower Show held at the Methodist Church, Carpinteria Calif April 28, 1939 - - - - all from the garden planted by Aunt Emeline Walker. - - - etc."

DESCRIPTION: This shows a number of flowers in baskets in the back end of the Methodist Church. A description of the flowers is on the back of the photograph.

NEG. LOC. 90C

2-21-1981

NOTE:

CAT: RSDeLand DATE:
TYP: Same DATE:

CATALOG NO. 97.47.311a

SUBJECT: CHURCHES - METHODIST

OBJECT: Photograph TYPE: Original COLOR: Sepia

SIZE: 20.1 x 25.3cm (8x10")

DATE: 1970 SOURCE OF DATE: Back of photo

PHOTOGRAPHER: Unknown DONOR: Margaret Taggart

CONDITION: Good

PREVIOUS INSCRIPTION: (Back) Methodist Church 1970/White family who rent it

DESCRIPTION: View from corner of Maple and 8th showing six people (White family) standing and sitting on corner steps of church.

NOTE:

CAT. H. Zittel

DATE: 12/00

TYPE MLH

DATE: 12/00

NEG. LOC. 164-D



SUBJECT: CHURCHES - METHODIST (window)

OBJECT: Photograph

TYPE: Original COLOR: B/W

SIZE: 20.1 x 25.3cm (8x10")

DATE: c. 1970

SOURCE OF DATE: Based on 97.47.311a

PHOTOGRAPHER: Unknown

DONOR: Margaret Taggart

CONDITION: Good

PREVIOUS INSCRIPTION: (Back) Church - Methodist



DESCRIPTION: This is a close up view of a stained glass window. Beneath the window on a bench is inscribed "This do in remembrance of (?)"

NOTE:

CAT. H. Zittel

DATE: 12/00

TYPE MLH

DATE: 12/00

NEG. LOC. 164-D

CATALOG NO. 97.47.311c

SUBJECT: CHURCHES - METHODIST (window)

OBJECT: Photograph

TYPE: Original

COLOR: B/W



SIZE: 20.1 x 25.3cm (8x10")

DATE: c. 1970

SOURCE OF DATE: Based on 97.47.311a

PHOTOGRAPHER: Unknown

DONOR: Margaret Taggart

CONDITION: Good

PREVIOUS INSCRIPTION: (Back) Church, Methodist/Callis is related to Nidever

DESCRIPTION: This is a view of a stained glass window located along the south wall. In the center written on one pane of glass is "Lucinda J. Callis / First Methodist in Santa Barbara"

NOTE:

CAT. H. Zittel

DATE: 12/00

TYPE MLH

DATE: 12/00

NEG. LOC. 164-D

Carpinteria Valley Museum of History



SUBJECT: CHURCHES - METHODIST (window)

OBJECT: Photograph

TYPE: Original COLOR: B/W

SIZE: 20.1 x 25.3 (8x10")
cm

DATE: c. 1970

SOURCE OF DATE: Based on 97.47.311a

PHOTOGRAPHER: Unknown

DONOR: Margaret Taggart

CONDITION: Good

PREVIOUS INSCRIPTION: (Back) Methodist Church

DESCRIPTION: This is a close-up view of the bottom of stained glass window. It shows the dedication pane which is partially obscured and which reads "GIDEON J...."

NOTE:

CAT. H. Zittel

DATE: 12/00

TYPE MLH

DATE: 12/00

NEG. LOC. 164-D

CATALOG NO. 97.47.311e

SUBJECT: CHURCHES - METHODIST, SOUTH

OBJECT: Photograph TYPE: Copy COLOR: B/W

SIZE: 20.1 x 25.3cm (8x10")

DATE: c. 1900 SOURCE OF DATE:

PHOTOGRAPHER: Unknown DONOR: Margaret Taggart

CONDITION: Good

PREVIOUS INSCRIPTION: (Back) Church, Methodist; (Front) M.E. Church, South



DESCRIPTION: This is a front view of the church. In the foreground appears to be a bean field. The photo was taken from a book and is somewhat grainy. The word "Agfa" appears on the left.

NOTE: CAT. H. Zittel DATE: 12/00
TYPE MLH DATE: 12/00

NEG. LOC. 164-D

Carpinteria Valley Museum of History

SUBJECT: CHURCHES - EPISCOPAL, CARPINTERIA

CATALOG NO.: 75.10.5.aa

OBJECT: Photo in Magazine TYPE: Copy COLOR: B & W

SIZE: 4.5 X 5.6 cm. (1 3/4 X 2 1/4 in)

DATE: February 1900 SOURCE OF DATE: Issue date of Advance-Courier Souvenir Edition

PHOTOGRAPHER: Pub., by Summerland DONOR:
Advance-Courier

CONDITION: Good

PREVIOUS INSCRIPTION: UNDER PHOTO: "EPISCOPAL CHURCH, CARPINTERIA."

DESCRIPTION: This shows a church with a pointed steeple. Palm trees are on two sides.



NOTE:

CAT:RSDeLandDATE: 7-5-1981

TYP: Same DATE:

SUBJECT: CHURCH - JESUS CHRIST OF LATER DAY SAINTS
(Mormon)

CATALOG NO.: 81.4.67

OBJECT: Photograph TYPE: Original COLOR: B & W

SIZE: 8.8 X 12.4 cm (3½ X 4 7/8 in)

DATE: Jan 5, 1981 SOURCE OF DATE: J.M.Annear - R.S.DeLand

PHOTOGRAPHER: Robert S. DeLand DONOR: Carp. Hist. Soc.

CONDITION: Excellent

PREVIOUS INSCRIPTION: None

DESCRIPTION: This is a view of the almost completed Mormon Church on Linden, across the street from the Catholic Church. This Church is between El Carro Lane and Foothill rd. It is under construction at the time of the Photo. It is in use at the time of catalogueing



NOTE:

CAT:RSDeLand DATE: 4-9-1981

TYP: Same DATE:

CHURCHES - LATTER DAY SAINTS (MORMON)

CATALOG NO.: 82.24.5

SUBJECT: PEOPLE - BERRYMAN, TOM & ROSE; BERRYMAN, ANNE-MARIE; Neg #11
BERRYMAN, TOM JR.; SARGENT, BILL & ROBERT; FOY, LILLIAN.
CHURCHES - CHURCH OF LATTER DAY SAINTS (MORMON) SARGENT, MARG
Neg & Photo TYPE: Original COLOR: B & W MARGARET.

SIZE: 3R 8.9 X 13 cm. (3 1/2 X 5 1/8 in)

DATE: ~~MAY~~ 25, 1982
MAY 22, 1982

SOURCE OF DATE: Date published in Carp Herald
DATE OF BARBECUE

PHOTOGRAPHER: Edwin Butler

DONOR: Carpinteria Herald

CONDITION: Excellent

PREVIOUS INSCRIPTION: CAPTION PAGE 16 CARP. HERALD: "NUMEROUS RELATIVES of honoree Tom Berryman whown with his wife Rose at head of table, attended a barbecue Saturday marking his retirement after 17 years as bus driver-mechanic for the Carpinteria Unified School(Ove: DESCRIPTION: This is a photo of nine people around a table on the grounds of the St. Joseph Catholic Church. It is a celebration of the retirement of the man in center rear on May 22, 1982. Retirement is to be June 30, 1982. Photo is published on page 16 of the May 25, 1982 issue of the Carpinteria Herald. Mormon church is in background/

NEG. LOC. 107F

NOTE:

CAT R.S. DeLand DATE June 11, 1982
TYPE Same DATE



CHURCHES - LATTER DAY SAINTS (MORMON)

CATALOG NO.: 82.24.6*

Neg #9A - 10

SUBJECT: PEOPLE - BERRYMAN, TOM, ROSE, ANNE-MARIE & TOM JR.;
SARGENT, ROBERT, MARGARET & TWO BILLS; FOY, LILLIAN.
CHURCHES - LATTER DAY SAINTS. SOCIAL - BARBECUE

OBJECT: Negative TYPE: original COLOR: B & W

SIZE: # 35 mm.

DATE: May 22, 1982 SOURCE OF DATE: Date of barbecue.

PHOTOGRAPHER: Edwin Butler DONOR: Carpinteria Herald

CONDITION: Excellent

PREVIOUS INSCRIPTION: None (See 82.24.5)

DESCRIPTION: This shows nine people sitting around a table on the grounds of the St. Joseph Catholic Church in Carpinteria. The Latter Day Saints Church is in the background. This is similar to photo published on page 16 of the March 25, issue of the Carpinteria Herald. Mr. Berryman & wife Rose are at rear center.



*NOTE: Negative only. No photo filed

NEG LOC, 107F

CAT. R.S. DeLand DATE June 11, 1982

TYPE Same DATE

SUBJECT: CHURCHES - UNITARIAN (Santa Barbara)
SANTA BARBARA - UNITARIAN CHURCH
OBJECT: Photo in album TYPE: Printed COLOR: B & W

SIZE: 9.5 X 15.2 cm. (3 3/4 X 6 in)

DATE: 1907 SOURCE OF DATE: Date of Publication

PHOTOGRAPHER: Unknown Pub.by M. Rieder DONOR: Ann Nygren Hebel
Los Angeles, Ca. Mrs. W.F. Moeller

CONDITION: Good

DESCRIPTION:

~~PREVIOUS INSCRIPTION:~~ This shows a large church built of cut stone blocks. There is a palm tree at the far left and no building alongside it. The Riviera and mountains are behind it.

DESCRIPTION: INSCRIPTION: BELOW PHOTO: "UNITARIAN CHURCH."

NOTE:

CAT. R.S. DeLand DATE August 9, 1982
TYPE Same DATE

SUBJECT: CHURCHES - All Saints Church by the sea
SANTA BARBARA - ALL SAINTS CHURCH.

OBJECT: Photo in album TYPE: Printed COLOR: B & W

SIZE: 15.3 X 20.3 cm. (6 X 8 in)

DATE: 1907

SOURCE OF DATE: Date album published

PHOTOGRAPHER: Unknown Pub. by M. Rieder DONOR: Ann Nygren Hebel
Los Angeles, Ca. Mrs. W.F. Moller

CONDITION: Good

PREVIOUS INSCRIPTION: BELOW PHOTO: "ALL SAINTS CHURCH BY THE SEA."

DESCRIPTION: This shows a church with a stone foundation and tower. A frame building is on top of the high foundation. Trees are around it and the mountains are seen at far right. This is one of 72 photos in this album.

NOTE:

CAT. R.S. DeLand DATE Aug. 10, 1982
TYPE Same DATE



NOTE:
PRINT
DAMAGED
BY HEAT,
NEG. O.K

For card with photo see: "CHURCHES - PRESBYTERIAN (OLD)".

This shows a group of approximately 70 people aged from 7 to 50 years old. They are standing and sitting on the porch of the church. Deane Babbitt, in white is in front. Only the porch and front door of the building are seen.

Robert S. DeLand March 29, 1983

CHURCHES - SUMMERLAND

CATALOG NO.: 89.7.1

NEG # 0

SUBJECT: CHURCH - SUMMERLAND; SUMMERLAND

OBJECT: Photograph TYPE: Original COLOR: B & W
loaned for copy

SIZE: 7 x 11.3 cm. (2 3/4 x 4 1/2 in.)

DATE: 1913 SOURCE OF DATE: See back of original photo

PHOTOGRAPHER: Raoul Gradvohl, 203 So. DONOR: Loren Hillebrande
Broadway, Los Angeles, 90012

CONDITION: Excellent

PREVIOUS INSCRIPTION: BACK: "Photo post card / Raoul Gradvohl / Photographer / 204 South Broadway / Los Angeles Calif 90012 tel 628-5805 / ----" / "Church in Summerland 1913".

DESCRIPTION: This shows a church built on the side of a hill Stair go up to a porch With a peaked roof over it. The doors seem to open into a vestibule with athreestory cupolo on top. The church is frame with many windows.

NOTE: CATR. S. De Land DATE Feb 4, 1989
TYPE Same DATE

Neg. Loc. 127G

89.7.1

Carpinteria Valley Museum of History



SUBJECT: CHURCHES - ST. ANDREWS EPISCOPAL

OBJECT: Photograph TYPE: Copy COLOR: B & W

SIZE: 9 x 13.5cm (3.5" x 5")

DATE: 1939 SOURCE OF DATE: Note from Betty Woodworth

PHOTOGRAPHER: ~~Unknown~~ (original) DONOR: Betty Woodworth
Betty Woodworth

CONDITION: Good

PREVIOUS INSCRIPTION: (Separate sheet) - "These photos were 'shot' by me from our school publication El Batidor (Cate) March issue 1939"...

DESCRIPTION: The church is on the left, and along the road is a long line of horses with men standing next to them.



NOTE:

CAT. H. Zittel DATE: 4/30/97

TYPE Ev L. DATE: 12/17/99

NEG. LOC. 148-E

CHURCH - PRESBYTERIAN (Sunday School Oak)

00.81 a-c

SUBJECT(S): LANDMARKS; CHURCH - PRESBYTERIAN

CATALOG #: 00.81 a-c

OBJECT: Photo

___ COPY XX ORIGINAL ___ SLIDE ___ OTHER (EXPLAIN) _____

___ COLOR XX BLACK & WHITE ___ SEPIA ___ OTHER (EXPLAIN) _____

SIZE: Print 16.5 x 23.7 cm. Mat 20.4 x 25.4 cm.

DATE: Jan. 6, 1977 SOURCE OF DATE: Donor

PHOTOGRAPHER: Carpinteria Herald DONOR: Carpinteria Herald

CONDITION: Excellent.

PREVIOUS INSCRIPTIONS: None.

DESCRIPTION: Photograph of the Sunday School Oak on Cadwell Ranch.



*NOTE:

CAT.: R. DeLand DATE: 1-18-78
TYP.: J. Annear DATE: 4-5-78

CHURCHES - PRESBYTERIAN

SUBJECT: ROADS, CHURCH (Presbyterian)

CATALOG #:

67.4.1

OBJECT: photo

__ COPY ~~XX~~ ORIGINAL __ SLIDE __ OTHER (EXPLAIN) _____

__ COLOR ~~XX~~ BLACK & WHITE __ SEPIA __ OTHER (EXPLAIN) _____

SIZE: 19.7 x 25 cm.

DATE: 1916 or 1918 SOURCE OF DATE: back of photo

PHOTOGRAPHER: A.R. Edmondson DONOR: Howe Deaderick Collection

CONDITION: Good, slightly faded and yellowed.

PREVIOUS INSCRIPTIONS: Back: "Linden Ave. looking toward ocean" "Presbyterian church on right." "56%" "about 1916 or 1917" "Deaderick Collection" "Photographer A.R. Edmondson".

DESCRIPTION: Photo looking down Linden Ave toward the ocean Telephone poles run along either side of street. Trees are on either side of the street. The Presbyterian church is on the right in midground.



* NOTE:

CAT.: J. Annear DATE: 4-28-78

EXP.: J. Annear DATE: 4-28-78

SUBJECT(S): CHURCH, (Presbyterian Community), CARS

CATALOG #: 70.1.84

OBJECT: PHOTO

CATALOGUER: H.S. Benjamin

DATE:

TYPIST: J. Annear

DATE: 3-29-78

COPY ORIGINAL SLIDE OTHER (Explain) _____

COLOR BLACK & WHITE SEPIA OTHER (Explain) _____

SIZE: 13 x 8 cm.

DATE: circa 1935

SOURCE OF DATE: style of car

PHOTOGRAPHER: ---

DONOR: Henry Brown

CONDITION: Excellent.

PREVIOUS INSCRIPTIONS: Back: "1930 Presbyterian (Community) Church".



DESCRIPTION: Front view of building with a cupola (bell tower?) showing 16 paned windows, double door, palm trees on a paved avenue. Lot is on a corner. Mountains in background.

SUBJECT(S): CHURCH, (Presbyterian)

CATALOG #: 70.3.25

OBJECT: PHOTO

CATALOGUER: H.S. Benjamin DATE: 11-10-77

TYPIST: J. Annear DATE: 3-29-78

COPY ORIGINAL SLIDE OTHER (Explain) _____

COLOR BLACK & WHITE SEPIA OTHER (Explain) _____

SIZE: 14 x 11 cm.

DATE: circa 1910 SOURCE OF DATE: est. by R. DeLand

PHOTOGRAPHER: ---

DONOR: Elizabeth Birss

CONDITION: Fair, very faded.

PREVIOUS INSCRIPTIONS: Front: "Carpinteria Presbyterian Church, Linden Avenue, 800 block of Linden." Back: "Mrs. Wm. A. Birss Box 734, Carp. Ca."



DESCRIPTION: Church front and side view of a building, seven windows, one door, 2 gables and one cupola (1/3 taller than building), 2 palms, 2 large bushes, and 6-8 smaller bushes, street of dirt in front of building.

CHURCHES - PRESBYTERIAN

SUBJECT(S): CARS, CHURCH(Presbyterian), PEOPLE CATALOG #: 70.9.57
(Martin, Sheldon)

OBJECT: Photo

___ COPY xx ORIGINAL ___ SLIDE ___ OTHER (EXPLAIN) snapshot

___ COLOR xx BLACK & WHITE ___ SEPIA ___ OTHER (EXPLAIN)

SIZE: 8.5 x 11 cm.

DATE: 1930-40

SOURCE OF DATE: est. by R. DeLand

PHOTOGRAPHER: ----

DONOR: Gertrude Rennie, Gilbert and Elmer
Martin

CONDITION: Fair, slight fade, bent corners.


PREVIOUS INSCRIPTIONS:" Presbyterian Church Linden Ave. Shell Martin." on back.

DESCRIPTION: Building with 4 side windows, 2 large front ones, plus one door. Made of stucco or cement, one story high. In background can be seen a building with a small cupola and peaked roof. In foreground on avenue, one man, standing on running board of old fashioned fire engine, holding pair of rubber pants.

*NOTE: NEG. LOC. 20D

CAT.R. DeLand DATE: 11-26-7

TYP.: J. Annear DATE: 4-5-78



Presbyterian

SUBJECT: CHURCHES - PRESBYTERIAN, CARPINTERIA

CATALOG NO.: 75.10.5.ac

OBJECT: Photo in magazine TYPE: Copy COLOR: B & W

SIZE: 4.6 X 5.5 cm. (1 3/4 X 2 1/4 in)

DATE: February 1900 SOURCE OF DATE: Issue date of Advance-Courier Souvenir Edition

PHOTOGRAPHER: Pub., by Summerland DONOR: Earl Taylor, Fresno, Ca.

CONDITION: Advance-Courier
Good

PREVIOUS INSCRIPTION: UNDER PHOTO: "PRESBYTERIAN CHURCH, CARPINTERIA."

DESCRIPTION: This shows a small church with a squat steeple. There are no trees around. This is in page 34 of the Souvenir Edition of the Summerland Advance-courier.



NOTE:

CAT: RSDeLand DATE: 7-5-1981
TYP: Same DATE:

SUBJECT(S): Booklet CHURCHES

CATALOG #: 75.33.1a

OBJECT: Booklet

COPY xxx ORIGINAL SLIDE OTHER (EXPLAIN) _____

COLOR xx BLACK & WHITE SEPIA OTHER (EXPLAIN) _____

SIZE: 14.4 x 18.7 cm.

DATE: ca. 1910 SOURCE OF DATE: est. by R. S. DeLand

PHOTOGRAPHER: George McLean ? DONOR: Dorothy Gilmour

CONDITION: Good

PREVIOUS INSCRIPTIONS: Front: "Carpinteria" "California" "My First Pastorate."
Back cover: shows sign giving times and says: "REV. THEO. HOPPING"

DESCRIPTION: This is a booklet that has 8 photographs bound by a front and back cover with a blue ribbon holding them together. Pictures in this booklet are as follows: b. First Presbyterian church outside; c. First Presbyterian church inside; d. Rev. Theo Hopping; e. A house probably parsonage's; f. Grapevine; g. Beach; h. Camping at Stanley Park?; i. Franklin Canyon.

* NOTE: CAT.: R. DeLand DATE: 11-12-78
TYP.: K. Rigoli DATE: 1-2-79



SUBJECT(S): CHURCHES (1st Presbyterian)

CATALOG #: 75.33.1.b

OBJECT: photo

___ COPY ~~xx~~ ORIGINAL ___ SLIDE ___ OTHER (EXPLAIN) _____

___ COLOR ~~xxx~~ BLACK & WHITE ___ SEPIA ___ OTHER (EXPLAIN) _____



SIZE: photo 8x 10.3 cm.
mat 11 x 16 cm.

DATE: ca. 1910 SOURCE OF DATE: est. RSDeland

PHOTOGRAPHER: Geo. McLean ? DONOR: Dorothy Gilmour

CONDITION: Good: dirty and stained

PREVIOUS INSCRIPTIONS: none

DESCRIPTION: This is an exterior view of the First Presbyterian Church in Carpinteria,
CA.

* NOTE:

CAT.: R. DeLand DATE: 11-12-78

TYP.: K. Rigoli DATE: 1-2-79

SUBJECT(S): CHURCHES (First Presbyterian Church, Carp.) CATALOG #: 75.33.1.c

OBJECT: photo

COPY ~~xxx~~ ORIGINAL SLIDE OTHER (EXPLAIN) _____

COLOR ~~xxx~~ BLACK & WHITE SEPIA OTHER (EXPLAIN) _____

SIZE: 11.5 x 14.7 cm.

DATE: ca 1910 SOURCE OF DATE: est. RSDeLand

PHOTOGRAPHER: Geo. McLean ? DONOR: Dorothy Gilmour

CONDITION: Good

PREVIOUS INSCRIPTIONS: none

DESCRIPTION: This is the interior of the First Presbyterian Church in Carpinteria, CA. This is an altar with umbrella sedges allaround.

* NOTE:

CAT.: R. DeLand DATE: 11-12-78

TYP.: K. Rigoli DATE: 1-2-79



SUBJECT: PEOPLE - McLEAN, MRS. THOMAS G.; McLEAN, LILLA
 CHURCHES - BAPTIST; CHURCHES - PRESBYTERIAN
 ROADS - LINDEN AVENUE.

OBJECT: Photo loaned for a TYPE: Original COLOR: Sepia
 copy. Copy B & W
SIZE: Original 8 X 12.6 cm. (3 1/8 X 5 in)

DATE: Circa 1910

SOURCE OF DATE: Est. RSD & C.Wullbrandt.

PHOTOGRAPHER: Probably George (Bert) McLean DONOR: Ann Nygren Hebel
 Original:


CONDITION: Fair - Faded yellow Pasted on a card, Wrinkle in upper left corner.

PREVIOUS INSCRIPTION: ON CARD BELOW ORIGINAL: "First Presbyterian services held in a building was in this church (Baptist) Mrs T.G. McLean & Lella McLean". ALONG SIDE OF

PHOTO: "This is a picture of Susie Cartises. Church stood about where drug store (OVER) DESCRIPTION: This is a small one room building with a vestibule in front and a chimney in back. Two women are standing near the front right corner. Linden avenue runs diagonally behind the church and is pointed out by arrows on glued on card. A row of telephone poles are on linden ave.

NOTE: NEG Loc. 111D

CAT. R.S. DeLand DATE Oct 1, 1982
 TYPE Same DATE



SUBJECT: CHURCHES - PRESBYTERIAN (Old)
CHURCHES - SCHOOL; PEOPLE - BABBITT, Rev. DEANE F.
OBJECT: Photograph for TYPE: Original COLOR: B & W.
copy only
SIZE: 35 mm neg and print size as ordered.

DATE: 1938 or 39 SOURCE OF DATE: back of photo

PHOTOGRAPHER: Unknown DONOR: Anne Hebel

CONDITION: Good

PREVIOUS INSCRIPTION: BACK: "Old Presbyterian Church Vacation Sch. Deane Babbitt
1938 or 39 on Linden".

DESCRIPTION: This shows a group of approximately 70 people from 7 to about 50 years of age. They are standing and sitting on the porch of the Presbyterian Church. Deane Babbitt, in white is in front.



NOTE:

<u>CAT.</u>	R.S. DeLand	<u>DATE</u>	3-26-83
<u>TYPE</u>	R.S. DeLand	<u>DATE</u>	3-25-83

Neg. Loc 113E

SUBJECT(S): CHURCHES (Spiritualist)

CATALOG #: 78.57.1

OBJECT: photo

xxx COPY ___ ORIGINAL ___ SLIDE ___ OTHER (EXPLAIN) contact print only.

___ COLOR xxx BLACK & WHITE ___ SEPIA ___ OTHER (EXPLAIN) _____

SIZE: 35 mm contact print only.

DATE: after 1892 SOURCE OF DATE: inscription below photo in book.

PHOTOGRAPHER: Santa Barbara News-Press DONOR: Carpinteria Historical Society

CONDITION: excellent

PREVIOUS INSCRIPTIONS: Below photo: "SPIRITUALISTS' HALL ON WALACE AVE." "Built in 1892, with early day restaurant built by Harvey Hancock" " Santa Barbara News-Press Photograph "

DESCRIPTION: This is a photo of the front of a light colored 2-story building with a 1-story wing on the right side. There is a door for each of these sections and stairs leading to each. The building is of horizontal wood siding and there are bushes around it.

* NOTE: This photo is copied from the book, Growing Up With Summerland by May Lambert. It is on page 32.

negative missing

CAT.: K. Rigoli

DATE: 1-8-79

TYP.: K. Rigoli

DATE: K 1-8-79



SUBJECT: CHURCHES - PRESBYTERIAN LEADERSHIP SCHOOL; HEBEL, ANN; KUIZINGA; HAMILTON, IDELLE; BATES, LUTA; IMBACH, MARGARET; LAGERMEIR, ALICE; SWEET, HERMAN.

OBJECT: ^{131A} Photograph TYPE: Original COLOR: Yellow (Probably with age.)

SIZE: 20.4 x 42.8 cm. (8 x 16 3/4 in.)

DATE: Aug 20, 1949 Or 48. SOURCE OF DATE: Photograph

PHOTOGRAPHER: Unknown

DONOR: Sally Hebel



CONDITION: Fair - Very yellw with age

Neg.# 20 Right

#19 left

PREVIOUS INSCRIPTION: On front in ink: "M. Imbach Alice Lgermeir A. Hebel Kuizinga Idelle Hamiton Luta Batey (or Bates) 1948 Pacific Palisades". Printed in photo: "Pacific Palisades Presbyterian Leadership School August 14-20 1949". "Herman Sweet".

DESCRIPTION: This is a group photo of approximately 200 people. Trees and buildings are in the background.

NOTE: CAT. R.S. De Land DATE Jan 4, 1990
TYPE Same DATE

Neg. Loc. 131 A

89.26.53

CATALOG NO. 97.20.99

SUBJECT: CHURCHES - PRESBYTERIAN

OBJECT: Photograph TYPE: Postcard COLOR: B/W

SIZE: 9 x 14cm (3.5" x 5.5")

DATE: 1901 SOURCE OF DATE: Postage cancellation

PHOTOGRAPHER: Unknown DONOR: Loaned by Sey Kinseil

CONDITION: Excellent

PREVIOUS INSCRIPTION:



DESCRIPTION: Full view of church with mountains in background. Small Palm tree in front.

NOTE:

CAT. H. Zittel
TYPE Ev L .

DATE: 10/1/97
DATE: 10/1/97

NEG. LOC. 146 E

Carpinteria Valley Museum of History

SUBJECT(S): CLUBS AND ORGANIZATIONS
(Police Force)

CATALOG #: 00.94

OBJECT:

photo

COPY ORIGINAL SLIDE OTHER (EXPLAIN) _____

COLOR BLACK & WHITE SEPIA OTHER (EXPLAIN) _____

SIZE: 20.4 x 25.8 cm.

DATE: 1969 SOURCE OF DATE: Back of photo

PHOTOGRAPHER: Albert C. Roberts DONOR: Albert C. Roberts

CONDITION: Excellent.

PREVIOUS INSCRIPTIONS: Back: "Carp. Police - John Carpenter Chief 1969".
" Albert C. Roberts, 5700 Via Real Carpinteria, California Phone 684-2308".

DESCRIPTION: 17 police men in uniform stand in a row in front of a building. The chief is seated in front of them in the center and there are 4 women seated also, 2 on each side of him. They too are in uniform, a dark shirt and a white blouse with insignia on them.

* NOTE:

CAT.: R. DeLand DATE: 1-19-78

TYP.: J. Annear DATE: 7-14-78



SUBJECT(S): CLUBS AND ORGANIZATIONS (Red Cross) CATALOG #: 00.95

OBJECT: photo

COPY ORIGINAL SLIDE OTHER (EXPLAIN) _____

COLOR BLACK & WHITE SEPIA OTHER (EXPLAIN) _____

SIZE: 20.5 x 25.5 cm.

DATE: 1969 SOURCE OF DATE: Back of photo

PHOTOGRAPHER: Albert C. Roberts DONOR: Albert C. Roberts.

CONDITION: Excellent.

PREVIOUS INSCRIPTIONS: Back: "1969 Red Cross Basement." "Albert C. Roberts 5700 Via Real Carp. CA. PH 684-2308".

DESCRIPTION: A woman in a red cross uniform is seated behind a table with papers on it. A woman in levis and a young child are at the table. Card-board boxes are in the foreground.



* NOTE:

CAT.: R. DeLand DATE: 1-19-78

TYP.: J. Annear DATE: 7-14-78

CLUBS & ORGANIZATIONS - MISSIONARY SOCIETY

SUBJECT(S): CLUBS AND ORGANIZATIONS (Missionary Group) CATALOG #: 00.108
CHURCH, PEOPLE (Misc.)

OBJECT: PHOTO

CATALOGUER: H.S. Benjamin DATE: 11-11-77

TYPIST: J. Annear DATE: 3-29-78

COPY ORIGINAL SLIDE OTHER (Explain) _____

COLOR BLACK & WHITE SEPIA OTHER (Explain) _____

SIZE: 11 x 7 cm.

DATE: circa 1925 SOURCE OF DATE: styles

PHOTOGRAPHER: --- DONOR: Hogle?

CONDITION: Fair, corner bent, picture docked and faded.

PREVIOUS INSCRIPTIONS: Back: "Part of our Missionary Society at Mr. Bern Franklin's. Happy New Year. We are so glad to hear from you at Xmas. Old friends are very dear. Mrs. Hogle" "Tina Rodriguez, bottom row 1st from ft. Polka dot dress."

DESCRIPTION: Picture of 22 women sitting on porch steps. Ages are approximately average, hard to say.



Print

NEG. LOC. 25D

CLUBS & ORGANIZATIONS - AMERICAN LEGION

SUBJECT(S): PARADES , CLUBS AND ORGANIZATIONS
(American Legion)

CATALOG #: 00.356

OBJECT: photo

COPY ORIGINAL SLIDE OTHER (EXPLAIN) _____

COLOR BLACK & WHITE SEPIA OTHER (EXPLAIN) _____

SIZE: 8.3 x 10.7 cm.

DATE: 1962 SOURCE OF DATE: ---

PHOTOGRAPHER: --- LCNOR: ----

CONDITION: Good.

PREVIOUS INSCRIPTIONS: Back: "42-2" "L261118 Polaroid".

DESCRIPTION: A girl in a long white robe with a crown similar to Statue of Liberty and a man in an American Legion hat standing beside her with a trophy in his hands.



* NOTE:

CAT. R. DeLand DATE: 1-14-78

TYP.: J. Annear DATE: 5-1-78

CLUBS & ORGANIZATIONS - MASONIC TEMPLE

SUBJECT(S): PARADES, CLUBS AND ORGANIZATIONS
BUSINESS - CARPINTERIA HARDWARE; (Masonic)
OBJECT: photo

CATALOG #: 00.385
McCURRY, BARRY.

__ COPY xx ORIGINAL __ SLIDE __ OTHER (EXPLAIN) _____

__ COLOR xx BLACK & WHITE __ SEPIA __ OTHER (EXPLAIN) _____ McCurry, Barry

SIZE: 20.4 x 25.4 cm.

DATE: ca 1963 SOURCE OF DATE:

PHOTOGRAPHER: DONOR:

CONDITION: Excellent.


PREVIOUS INSCRIPTIONS: Back: "Loyalty Parade Wullbrandt float".

DESCRIPTION: A jeep with a metal object on top with a boy in it. Parade on Linden in front of Carpinteria Hardware.

* NOTE:

CAT.: R. DeLand DATE: 1-17-78

TYP.: J. Annear DATE: 5-2-78



CLUBS & ORGANIZATIONS - GIRL SCOUTS

SUBJECT(S): PARADES, BUSINESS - MISCELLANEOUS CATALOG #: 00.386

OBJECT: photo

CLUBS AND ORGAN. (Girl Scouts.)

___ COPY xx ORIGINAL ___ SLIDE ___ OTHER (EXPLAIN) _____

___ COLOR xx BLACK & WHITE ___ SEPIA ___ OTHER (EXPLAIN) _____

SIZE: 20.6 x 25.5 cm.

DATE: --- SOURCE OF DATE: ---

PHOTOGRAPHER: A.C. Roberts DONOR: Albert C. Roberts

CONDITION: Excellent.

PREVIOUS INSCRIPTIONS: Front: banner says "Girl Scout Jr. Troop 377".
Back: "Albert C. Roberts 5700 Via Real Carpinteria, ca. ph 684-2308."

DESCRIPTION: A troop of girl scouts going up Linden in front of Edwards Dept. Store.



* NOTE:

CAT.: R. DeLand DATE: 1-17-78

TYP.: J. Annear DATE: 5-2-78

SUBJECT(S): HISTORICAL SOCIETY, PEOPLE (Mr. Imbach; Mrs. Wm. Birss), CLUBS AND ORG. (Boy scouts) CATALOG #: 00.423

OBJECT:

photo

COPY ORIGINAL SLIDE OTHER (EXPLAIN)

COLOR BLACK & WHITE SEPIA OTHER (EXPLAIN)

SIZE: 8.6 x 10.9 cm.



DATE: ca 1969

SOURCE OF DATE: Forms for present museum are seen in another view in this series.

PHOTOGRAPHER: ---

DCNCR: ----

CONDITION: Good.

PREVIOUS INSCRIPTIONS: Back: "Flag Salute-Boy Scouts Mr. Imbach
Back row Mrs. Wm. Birss."

DESCRIPTION: A scout trpup with a fãag is in the background. Two rows of sta
standing people are at left and three rows are at the right. Buildings
are in the background.

* NOTE:

CAT.: R. DeLand DATE 5-22-78

TYP.: J. Annear DATE 5-22-78

SUBJECT(S): CLUBS/ORGANIZATIONS (Girl Scouts) CATALOG #: 00.452
PEOPLE (See below)

OBJECT: photo

__ COPY XX ORIGINAL __ SLIDE __ OTHER (EXPLAIN)

__ COLOR XX BLACK & WHITE __ SEPIA __ OTHER (EXPLAIN)

SIZE: 20.7 x 25.6 cm.

DATE: 1971 SOURCE OF DATE: Back of photo

PHOTOGRAPHER: A.C. Roberts DONOR: Albert C. Roberts

CONDITION: Excellent.



PREVIOUS INSCRIPTIONS: Back: "ALBERT C. ROBERTS," "5700 VIA REAL" "Carpinteria, California" "Phone 684-2308". "Girl Scouts at 1971" "Community Church" "Leader Sylvia Orton Left," "Vera Bayshore Right". see over for identification

DESCRIPTION:
A large group of girl scouts in uniform and two women, leaders, standing in four rows on steps in front of a curtain.

* NOTE:

CAT.: R. DeLand DATE: 1-17-78

TYP.: J. Annear DATE: 5-25-78

SUBJECT(S): CLUBS/ORGANIZATIONS (American Business CATALOG #: 00.453
PEOPLE (See below) Woman's Assn)

OBJECT: photo

COPY ORIGINAL SLIDE OTHER (EXPLAIN) _____

COLOR BLACK & WHITE SEPIA OTHER (EXPLAIN) _____

SIZE: 20.4 x 25.6 cm.

DATE: --- SOURCE OF DATE: ---

PHOTOGRAPHER: A.C. Roberts DONOR: Albert C. Roberts

CONDITION: Excellent.

PREVIOUS INSCRIPTIONS: Back: "Albert C. Roberts 5700 Via Real Carp. Cal.
Ph 684-2308" "American Business W'oms Ass'n" "L to R Norma England, Rachel
Harris, Doris KirkPatrick, Dona Treloar."

DESCRIPTION: Four women standing in front of a BWA banner. Wood panelling
is also behind them. They all wear short dresses to above the knee.



* NOTE:

CAT.: R. DeLand DATE: 1-17-78

TYP.: J. Annear DATE: 5-25-78

SUBJECT(S): CLUBS/ORGANIZATIONS (Woman's Club) CATALOG #: 00.454

PEOPLE (See below)

OBJECT: photo

COPY ORIGINAL SLIDE OTHER (EXPLAIN) _____

COLOR BLACK & WHITE SEPIA OTHER (EXPLAIN) _____

SIZE: 20.6 x 25.5 cm.

DATE: ca 1971 SOURCE OF DATE: ---

PHOTOGRAPHER: A.C. Roberts DONOR: Albert C. Roberts

CONDITION: Excellent.

PREVIOUS INSCRIPTIONS: Back: "Woman's Club Summer Party silly hat theme-
Gwen Johnson Eunice Christionson".

DESCRIPTION Three women in silly hats sitting around a table on the lawn in back
of the womens club. The woman in the center has a had with a white dove
on top. Bushes are behing them.



* NOTE:

CAT.:R. DeLand DATE: 2-9-78

TYP.: J. Annear DATE: 5-23-78

SUBJECT(S): CLUBS/ORGANIZATIONS (Masonic Lodge) CATALOG #: 00.456

OBJECT:

photo

COPY ORIGINAL SLIDE OTHER (EXPLAIN) _____

COLOR BLACK & WHITE SEPIA OTHER (EXPLAIN) _____

SIZE: 20.5 x 25.5 cm.

DATE: 1954

SOURCE OF DATE: On back of photo

PHOTOGRAPHER: ---

DONOR: ---



CONDITION: Good, a thin area, hole through, stains on back. Photo slightly yellowed.

PREVIOUS INSCRIPTIONS: Back: "Officers of Carpinteria Lodge 444 F.A.M. 1954".

DESCRIPTION: 15 men are sitting and standing in the Lodge Hall. All are wearing their masonic aprons. A star hangs on the wall behind them. Two windows are seen with venetian blinds that are closed. An American flag is to the extreme left. A plant is to the extreme right.

* NOTE:

CAT.: R. DeLand DATE: 2-9-78

TYP.: J. Annear DATE: 5-25-78

SUBJECT(S): CLUBS/ORGANIZATIONS

CATALOG #: 00.455

OBJECT: PHOTO

COPY XX ORIGINAL SLIDE OTHER (EXPLAIN) _____

COLOR XX BLACK & WHITE SEPIA OTHER (EXPLAIN) _____

SIZE: 20.5 x 25.5 cm.

DATE: 1968? SOURCE OF DATE: On back of photo

PHOTOGRAPHER: A.C. Roberts DONOR: Albert C. Roberts

CONDITION: Excellent.

PREVIOUS INSCRIPTIONS: Back: "Albert C. Roberts, 5700 Via Real Carpinteria, California Phone 684-2308" "1968?" "Kiwaniis Christmas tree".

DESCRIPTION: 19 children are sitting with a Santa Claus. All the children have one arm in the air. A curtain is behind them and a Christmas tree is to the left. The Kiwanis Club banner is behind them. A table with some serving pots is in the foreground.

* NOTE:

CAT.: R. DeLand DATE: 1-19-78

TYP.: J. Annear DATE: 5-25-78



SUBJECT(S): PEOPLE (Arthur Clark; Misc.)
CLUBS AND ORGANIZATIONS

CATALOG #: 00.540

OBJECT: photo

COPY ORIGINAL SLIDE OTHER (EXPLAIN) _____

COLOR BLACK & WHITE SEPIA OTHER (EXPLAIN) _____

SIZE: 9 x 13 cm.

DATE: --- SOURCE OF DATE: ---

PHOTOGRAPHER: --- DONOR: ---

CONDITION: Good.

PREVIOUS INSCRIPTIONS: Back: "? Arthur Clark".

DESCRIPTION: Photo is taken inside a room. There are many long tables set up and many men are seated. In the foreground, two men are shown talking and they are talking. One man, like many others in the background is wearing a hat that says "Al Malaika Fez".

* NOTE:

CAT.: R. DeLand DATE: 3-11-78

TYP.: J. Annear DATE: 6-21-78



CLUBS & ORGANIZATIONS - BOY SCOUTS

SUBJECT(S): PEOPLE (Jack Deaderick) CATALOG #: 00.553
CLUBS AND ORGANIZATIONS (American Legion)

OBJECT:

photo

COPY ORIGINAL SLIDE OTHER (EXPLAIN) _____

COLOR BLACK & WHITE SEPIA OTHER (EXPLAIN) _____

SIZE: 12.8 x 17.8 cm.

DATE: --- SOURCE OF DATE: ---

PHOTOGRAPHER: ---- DONOR: ----

CONDITION: Excellent.

PREVIOUS INSCRIPTIONS: Back: "Jack Deaderick Com. of Amer. Legion".

DESCRIPTION: Two men in American Legion caps are shaking hands. Man on the right is wearing a plaid suit with tie and white shirt and glasses. He is presenting some small object to the man on the left who wears a v-neck sweater over a white shirt.

* NOTE:

CAT.: R. DeLand DATE: 1-17-78

TYP.: J. Annear DATE: 6-27-78



CLUBS & ORGANIZATIONS - BOYS CLUB

SUBJECT(S): PEOPLE (Wells, Jim),
CLUBS AND ORGANIZATIONS
OBJECT:

CATALOG NO.: 00.686

___ COPY X ORIGINAL ___ SLIDE ___ OTHER (EXPLAIN) _____

___ COLOR X BLACK & WHITE ___ SEPIA ___ OTHER (EXPLAIN) _____

SIZE: 20.4 cm x 25.9 cm

DATE: 1971

SOURCE OF DATE: See back of photograph

PHOTOGRAPHER: Albert C. Roberts DONOR: Albert C. Roberts

CONDITION: Excellent

PREVIOUS INSCRIPTION: Back: "Albert C. Roberts", "5700 Via Real", "Carpinteria, California", "Phone 684-2306", "Boys Clubs", "Jim Wells ---1971"

DESCRIPTION: Seven boys stand grouped around a blond-haired man who plays an accordion. All the boys are singing. One, partially visible beside the man, holds a trumpet. Draperies with a busy leaf pattern hang behind

*NOTE: the man.



CAT.: DATE:

R.S. DeLand 1/17/78

TYP.: DATE:

D.C. Melnick 4/5/79

SUBJECT(S): PEOPLE (Dotz, Ed; Canton, J.B.) CATALOG NO.: 00.711 -2CLUBS AND ORGANIZATIONS (Carpinteria Chamber of Commerce)OBJECT: Photograph___ COPY ORIGINAL ___ SLIDE ___ OTHER (EXPLAIN) ________ COLOR BLACK & WHITE ___ SEPIA ___ OTHER (EXPLAIN) _____SIZE: 20.5 cm x 25.5 cmDATE: 1971SOURCE OF DATE: See back of photographPHOTOGRAPHER: A.C. RobertsDONOR: A.C. RobertsCONDITION: ExcellentPREVIOUS INSCRIPTION: Back: "Albert C. Roberts," "5700 Via Real", "Carpinteria, California", "Phone 684-2308", "Ed Dotz --- get gavel of C ofC from JB Canton"DESCRIPTION: Two men stand before a fringed banner. Both wear glasses. Their ages are approximately 55 to 65 years. The man on the right sports a gray suit, dark shirt and tie. The man on the left wears a light gray sports sweater, a pin-*NOTE: striped shirt and a broad striped tie. He hands a gav-
to the man in the gray suit.CAT.: R.S. DeLand DATE: 1/17/78TYP.: D.C. Melnick DATE: 4/6/79

Note: J.B. Canton is a former President of the Board of Directors of the Carpinteria Historical Society.

SUBJECT(S): CLUBS AND ORGANIZATIONS (Optimist) CATALOG #: 00.772
PEOPLE

OBJECT: photo

___ COPY XXORIGINAL ___ SLIDE ___ OTHER (EXPLAIN)

___ COLOR XX BLACK & WHITE ___ SEPIA ___ OTHER (EXPLAIN)

SIZE: 21.5 x 28

DATE: Dec. 8, 1977 SOURCE OF DATE: Back of photo

PHOTOGRAPHER: Dan Porter DONOR: Carpinteria Herald

CONDITION: Excellent.

PREVIOUS INSCRIPTIONS: Front on banner: "OPTIMIST CLUB "FRIEND OF YOUTH"
CARPENTERIA CALIFORNIA 1976-77". Back: "Charter meeting Carp. Optimist
club See p.16 Carp. Herald Dec. 8, 1977" "Raul Lopez (left) President,

DESCRIPTION: accepts banner from Leo Seely".

Three men of various ages are seen in front of a paneled wall. One is seated and the other two are holding up the Optimist club banner in front of the wall. There is a podium in left foreground.

* NOTE:

CAT.:R. DeLand DATE: 6-20-78

TYP.:J. Annear DATE: 7-14-78



SUBJECT(S): CLUBS AND ORGANIZATIONS (Boy Scouts) CATALOG #: 00.781
PEOPLE (See below)

OBJECT: photo

COPY xx ORIGINAL SLIDE OTHER (EXPLAIN) _____

COLOR xx BLACK & WHITE SEPIA OTHER (EXPLAIN) _____

SIZE: 21.7 x 28.1 cm.

DATE: 1977 SOURCE OF DATE: Bill Stillman

PHOTOGRAPHER: Dan Porter? DONOR: Carpinteria Herald

CONDITION: Excellent.

PREVIOUS INSCRIPTIONS: Back: "From Carp Herald files RCVD 1-17-78".

DESCRIPTION: This is photo of four cub scouts around a table. There is a shoulder patch on each left shoulder which probably says Mission Council California. There is a "139" below the patch. They are making some toy cars.



* NOTE: From left to right, Paul Ceriaks, Lane Fenton, Chris Snyder, and Bill Stillman, as identified by Bill Stillman. 7-78

CAT.#: DeLand DATE: 6-20-78

TYP.: J. Annear DATE: 7-17-88

CLUBS & ORGANIZATIONS - WOMAN'S CLUB

SUBJECT(S): CLUBS AND ORGANIZATIONS (Women's Club), BUSINESS, PEOPLE - HEBEL, ANN NYGREN. CATALOG #: -- 00.783

OBJECT:

photo

COPY XX ORIGINAL SLIDE OTHER (EXPLAIN) _____

COLOR X BLACK & WHITE SEPIA OTHER (EXPLAIN) _____

SIZE: 20.6 x 25.5 cm.

DATE: May 1970

SOURCE OF DATE: Back of photo

PHOTOGRAPHER: ---

DONOR: Carp Herald

CONDITION: Excellent.

PREVIOUS INSCRIPTIONS: Back: "Ann Hebel judging historical (Woman's Club) windows." "May-3-173- Loyalty Day 1970 See 75.22.14 RSDeLand" "From Carp Herald files RCVD 1-17-78" "2 col" "R-14".

DESCRIPTION: This is a photo of three people looking in a store window in which a dress and other objects are displayed. One of the people may be Mr. Henry Comacho. The woman is Ann Hebel.



* NOTE:

CAT.: R. DeLand DATE: 6-20-78

TYP.: J. Annear DATE: 7-17-78

SUBJECT(S): CLUBS AND ORGANIZATIONS (Boy Scouts)

CATALOG #: 00.791

OBJECT: Photograph

COPY ORIGINAL SLIDE OTHER (EXPLAIN)

COLOR BLACK & WHITE SEPIA OTHER (EXPLAIN)

SIZE: 21.6 x 28.1 cm.

DATE: Feb 1978 SOURCE OF DATE: Back of photo.

PHOTOGRAPHER: Carpinteria Herald DONOR: Carpinteria Herald

CONDITION: Excellent.

PREVIOUS INSCRIPTIONS: Back: "Photo by Carp Herald" "Feb 1978".

DESCRIPTION: This shows six cub scouts in their uniforms. They are in two rows. Four are standing in the back and two are kneeling in front. They are on grass in front of a house. Their ages are approx. 7 years old.

* NOTE:

CAT.: R. DeLand DATE: 7-21-78

TYP.: J. Annear DATE: 7-25-78



SUBJECT(S): CLUBS AND ORGANIZATIONS (Brownies) CATALOG #: 00.792

OBJECT: Photo

___ COPY xx ORIGINAL ___ SLIDE ___ OTHER (EXPLAIN) _____

___ COLOR xx BLACK & WHITE ___ SEPIA ___ OTHER (EXPLAIN) _____

SIZE: 11.5 x 16.8 cm.

DATE: Dec. 9, 1976 SOURCE OF DATE: Back of photo.

PHOTOGRAPHER: Olly Olivas DONOR: Carpinteria Herald

CONDITION: Good, front has one brown stain.

PREVIOUS INSCRIPTIONS: Front: "Carpinteria Herald Olivas photo". Back: "4th to right back row Mina Gaena" "3 col" "Olly Olivas 919 Maple Ave. Carpinteria, Calif. Dec '66" "From files of Carp Herald Dec 1977."

DESCRIPTION: Photo shows two rows of Brownies in uniform. The back row members are standing and the front row members are sitting on chairs. It is taken outside on cement in a parking lot. Grass and a building are seen in the distance.

* NOTE:

CAT.: R. DeLand DATE: 7-24-78

TYP.: J. Annear DATE: 7-27-78



CLUBS & ORGANIZATIONS - GIRL SCOUTS

SUBJECT(S): PARADES, ROADS, CLUBS AND ORGANIZATIONS CATALOG #: 00.803
(Girl Scouts)

OBJECT: photo

COPY ORIGINAL SLIDE OTHER (EXPLAIN)

COLOR BLACK & WHITE SEPIA OTHER (EXPLAIN)

SIZE: 20.4 x 25.5 cm.

DATE: ca 1967

SOURCE OF DATE: West auto on west side and Safeway on the right

PHOTOGRAPHER: ---

DONOR: Carpinteria Herald

CONDITION: Excellent.

PREVIOUS INSCRIPTIONS:

Back: "Parades, Linden Avenue, Carpinteria." "From files of Carpinteria Herald Dec 1977" "3 col".

DESCRIPTION:

Shows a parade going up Linden and looking toward the foothills. Palms line both sides of the street. Girl scouts in uniform and carrying signs are in the foreground. Spectators line either side of the street.

* NOTE:

CAT.: R. DeLand DATE: 7-21-78

TYP.: J. Annear DATE: 7-27-78



CLUBS & ORGANIZATIONS - SCOUTS (Boy & Girl)

SUBJECT(S): PEOPLE - SENTENEY FRANCES & LOUISE
CLUBS & ORGANIZATIONS - SCOUTS (Boys & Girls)

CATALOG NO.: 00.827

OBJECT: Photograph TYPE: Original COLOR: B & W

SIZE: 8 X 13.8 cm.

DATE: Circa 1925

SOURCE OF DATE: Estimate RSD

PHOTOGRAPHER: ?

DONOR: From Senteney File

CONDITION: Fair - Dark and stained

PREVIOUS INSCRIPTION: None

DESCRIPTION: This shows Louise on left and Frances on right, see 00.831, with a boy scout in ~~the~~ between them. They are all wearing scout uniforms. See 00.83 for description.



*NOTE:

CAT.R.S. DeLand DATE: 5-17-1979

TYP.R.S. DeLand DATE: 2-23-1980

CLUBS & ORGANIZATIONS - GIRL SCOUTS

SUBJECT(S): PEOPLE - HOGLE, ELLEN: & ?
CLUBS & ORGANIZATIONS - GIRL SCOUTS

CATALOG NO.: 00.828

OBJECT: Photograph TYPE: Original COLOR: B & W

SIZE: 8.6 X 14.4 cm.

DATE: Circa 1920 - 30 SOURCE OF DATE: Estimate RSD

PHOTOGRAPHER: ?

DONOR: From Senteney File

CONDITION: Fair - Some fade, stains, album glue and thin on back.

PREVIOUS INSCRIPTION: BACK: "Ellen Hogle". "2".

DESCRIPTION: Two girls ages 12 - 16 in Girl Scout uniforms are sitting on a cot under a tree. There seems to be five cots in a row.



*NOTE:

CAT.R.S. DeLand DATE: 5-17-1979

TYP.R.S. DeLand DATE: 2-23-1980

SUBJECT(S): CLUBS & ORGANIZATIONS - GIRL SCOUTS
PEOPLE - SENTENEY, FRANCES & LOUISE

CATALOG NO.: 00.831

OBJECT: Photograph TYPE: Original COLOR: B & W

SIZE: 8.2 X 14 cm.

DATE: Circa 1925 - 30 SOURCE OF DATE: Estimate RSD & Chas. Senteney

PHOTOGRAPHER: X C. Frank Roberts DONOR: From Senteney family file

CONDITION: Fair - Fade and stain at bottom. Album marks and thins on back.

PREVIOUS INSCRIPTION: BACK: "Frances Louise Senteney File."

DESCRIPTION: This shows Louise on left and Francis on right in Girl Scout uniforms. The uniforms consist of a dress to below the knees, with a low belt, a long black neckerchief and floppy hat. They have white stockings and one girl is wearing white shoes and the black shoes. A flowering bush and a house is behind them.

*NOTE:

CAT.R.S. DeLand DATE: 5-19-1979

TYP: R.S. DeLand DATE: 2-23-1980



CLUBS & ORGANIZATIONS - GIRL SCOUTS

SUBJECT(S): PEOPLE - SENTENEY FRANCES; (Mrs Harold Kenyon); CATALOG NO.: 00.835
CLUBS & ORGANIZATIONS - GIRL SCOUT

OBJECT: Photograph TYPE: Original COLOR: B & W

SIZE: 6 X 8.6 cm.

DATE: Circa 1925 SOURCE OF DATE: Estimate RSD

PHOTOGRAPHER: ? DONOR: Olive Senteney

CONDITION: Good - Some yellow

PREVIOUS INSCRIPTION: BACK: "Frances Senteney". "1".



DESCRIPTION: This is a young girl 12 to 14 years old in a girl scout uniform. It may be bloomers or a skirt below the knees. She is wearing a black neckerchief and a round hat with larger round brim. Her stockings are dark and shoes are black.

*NOTE:

CAT. R. S. DeLand DATE: 6-1-1979

TYP. R. S. DeLand DATE: 2-23-1980

CLUBS & ORGANIZATIONS - KAPPA KAPPA GAMMA SORORITY

SUBJECT(S): CLUBS AND ORGANIZATIONS (Fraternal) CATALOG #: 00.973
PEOPLE - MISCELLANEOUS; (Kappa Kappa Gamma); SCHOOLS - CLASSES.

OBJECT: photo

COPY ORIGINAL SLIDE OTHER (EXPLAIN) _____

COLOR BLACK & WHITE SEPIA OTHER (EXPLAIN) _____

SIZE: 7.9 x 10 cm.

DATE: 1905 SOURCE OF DATE: see 00.974

PHOTOGRAPHER: --- DONOR: ---

CONDITION: Fair: very yellow.

PREVIOUS INSCRIPTIONS: Back: "The original Kappa Gamma" "Gamma girls."

DESCRIPTION: This shows 4 girls age ca 18-20, sitting on the steps of a building. There are shadows of two people at the bottom. All the girls are wearing skirts and smiling. Only one is looking at the camera.



* NOTE:

CAT.: R. DeLand DATE: 11-30-78

TYP.: K. Frigoli DATE: 1-3-79

CLUBS & ORGANIZATIONS - KAPPA KAPPA GAMA SORORITY

SUBJECT(S): CLUBS AND ORGANIZATIONS (Fraternal - Sororal (Kappa Kappa Gamma)), PEOPLE (misc.), CALIFORNIA, OUTSIDE OF S.B.CO.,
OBJECT: photo SCHOOLS (Ventura H. S.); SCHOOLS - CLASSES, CATALOG #: 00.974

COPY ORIGINAL SLIDE OTHER (EXPLAIN) _____

COLOR BLACK & WHITE SEPIA OTHER (EXPLAIN) _____

SIZE: 7 x 8.3 cm.

DATE: Dec 1905 SOURCE OF DATE: back of photo

PHOTOGRAPHER: --- DONOR: ---

CONDITION: Fair: very yellow.

PREVIOUS INSCRIPTIONS: Back: "Kappa Kappa" "Gamma Gamma" "Girls" "Bertha, Carolyn, Alma," "Eva, Dora, Rena" "Xmas 1905"

DESCRIPTION: This shows 6 women sitting in a line beneath a tree, on a lawn. There are hills in the background.



* NOTE:

CAT.: R. DeLand DATE: 11-30-78

TYP.: K. Rigoli DATE: 1-3-79

CLUBS & ORGANIZATIONS - CARPINTERIA CHAMBER OF COMMERCE

SUBJECT(S): PEOPLE (Coshow, Dr. George; Kent, Delphin or Del), CLUBS AND ORGANIZATIONS (Carpinteria Chamber of Commerce)

CATALOG NO.: 00.1149

OBJECT: Photograph



 COPY ORIGINAL SLIDE OTHER (EXPLAIN) _____

 COLOR BLACK & WHITE SEPIA OTHER (EXPLAIN) _____

SIZE: 21.6 cm x 28.1 cm

DATE: 1977

SOURCE OF DATE: See plaque held in Mr. Kent's hands

PHOTOGRAPHER: Dan Porter?

DONOR: Carpinteria Herald

CONDITION: Excellent

PREVIOUS INSCRIPTION: Front: inscription on plaque: "Carpinteria Valley Chamber of Commerce", "Carpinterian of the Year", "Delphin F. Kent", "1977". Back: "L to R", "Del Kent

DESCRIPTION: Dr. Geo. Coshow", "Carpinterians of Year" "From Carp. Herald Files Rcvd 1-17-1978"

Two men pose for portrait before a doorway. An oil painting is visible in background.

*NOTE: Each man holds an award plaque. The man on right is white haired; he wears a dark business suit with vest. The man on the left wears a gray business suit; he holds his plaque up for onlooker to see. Man in dark suit has a Shriner's lapel; a cigar sticks out of his jacket pocket. Both wear glasses.

CAT.: R.S. DeLand DATE: 7/24/78

TYP.: D.Melnick DATE: 4/5/79

CLUBS & ORGANIZATIONS (BOY SCOUTS)

00.1229

For card with photo see: "BATES, PHILLIP".

This shows approximately 32 scouts and leaders standing in front of the Carpinteria Union Grammar and High School. Dated Circa 1926 - 32.

Robert S. DeLand July 15, 1982

CLUBS & ORGANIZATIONS - CHRISTIAN ENDEAVOUR

SUBJECT(S): CLUBS AND ORGANIZATIONS (Christian Endeavour); PEOPLE (Dr. Clark and Misc.); GRAPEVINE (Carpinteria Grapevine)
OBJECT: Photograph

CATALOG NO.: 66.8.3.a



___ COPY x ORIGINAL ___ SLIDE ___ OTHER (EXPLAIN _____)

___ COLOR x BLACK & WHITE ___ SEPIA ___ OTHER (EXPLAIN _____)

SIZE: (Mat) 16.9 x 22.5 cm (Photo) 16.4 x 22.5

DATE: circa 1910-1915 SOURCE OF DATE: Estimated

PHOTOGRAPHER: --- DONOR: Charles A. "Pat" Catlin

CONDITION: Good. Mounted on album page.

PREVIOUS INSCRIPTION: ON ALBUM PAGE: "Party of C.E. at Big Grapevine"

DESCRIPTION: Fifteen people dressed in suits and bowler hats (men) and dresses and wide hats pose under the Grapevine. Women at lower right hold bouquets of flowers in their laps. Dr. Clark is standing in second row, third

CAT.: R.S. DeLand DATE: Jan. 19, 1978

*NOTE: from right. TYP.: D.C. Melnick DATE: 5/16/79

*See NOTE on back of 66.8.3.b. This photo is on Side 1.

CLUBS & ORGANIZATIONS - CHRISTIAN ENDEAVOUR

SUBJECT(S): CLUBS AND ORGANIZATIONS (Christian Endeavour); CALIFORNIA OUTSIDE OF SANTA BARBARA (Kern River Area)
OBJECT:

CATALOG NO.: 66.8.5.3.b
66.8.53.b

PHOTO
NOT
COPIED

 COPY x ORIGINAL SLIDE OTHER (EXPLAIN _____)

 COLOR BLACK & WHITE x SEPIA OTHER (EXPLAIN _____)

SIZE: 10 x 12.5 cm

DATE: circa 1910-1915?

SOURCE OF DATE: estimated

PHOTOGRAPHER: ---

DONOR: Charles A. "Pat" Catlin

CONDITION: Good

PREVIOUS INSCRIPTION: IN ALBUM: "Views of Kern River Electric Powerhse Now belongs to Edison Electric Co and supply of Juice to Santa Barbara, Los Angeles and other cities."

DESCRIPTION: View of landscape from inside mine shaft or tunnel. Railroad tracks go off into distance. Earth embankment on both sides of rails. Naked trees in distance at right. Mountains rise in background.

CAT.: R.S. DeLand DATE: 1/19/78

*NOTE: *One half of photo album

TYP.: D.C. Melnick DATE: 5/16/79

page. Two photos on this side. (Further information on back)
Side 2.

66.8.5.3.b--

NOT
DE
PI
SI
AI
LI

SUBJECT: GRAPEVINE - CARPINTERIA
PEOPLE - CLARK, DR. FRANCIS E.
CLUBS & ORGANIZATIONS - CHRISTIAN ENDEAVOUR

CATALOG NO.: 66.8.5.1

OBJECT: Photograph TYPE: Original COLOR: B & W Yellowed



SIZE: 11.5 X 16.3 cm.

DATE: Circa 1910 -15 SOURCE OF DATE: Estimate RSD

PHOTOGRAPHER: George McLean DONOR: Charles A. Pat Catlin

CONDITION: Fair - Very Yellow, Tear in lower right Thin on front lower left. Piece missing upper right. Album marks on back. HOLE IN RIGHT CENTER

PREVIOUS INSCRIPTION: NONE

DESCRIPTION: This shows Dr. Clark standing in front of the grapevine. He is wearing a dark suit with bow tie and wing collar. He holding a branch from an orange tree with eleven oranges in view. The grapevine is luppoted with a number of 4 x 4 posts. A house with steps to the front door is at right background. A ladder and bushes is at left.

NOTE: See also 66.8.5.3.a

CAT: RSDeLand DATE: 1-5-1981
TYP: Same DATE:

CLUBS & ORGANIZATIONS - CHRISTIAN ENDEAVOUR

66.8.5.3.c

CATALOG NO.:

~~66.8.53.c~~

PHOTO
NOT
COPIED

SUBJECT(S): CLUBS AND ORGANIZATIONS (Christian Endeavour); CALIFORNIA OUTSIDE SANTA BARBARA COUNTY (Kern River Area)
OBJECT:

 COPY xx ORIGINAL SLIDE OTHER (EXPLAIN _____)

 COLOR xx BLACK & WHITE SEPIA OTHER (EXPLAIN _____)

SIZE: 10 x 12.5 cm

DATE: 1910-1915

SOURCE OF DATE: estimated

PHOTOGRAPHER: ---

DONOR: Charles A. "Pat" Catlin

CONDITION: Poor. Faded

PREVIOUS INSCRIPTION: See 66.8.53.a for inscription

DESCRIPTION: Interior of power plant under construction. Steel trusses and supports of roof are at top of picture. Small windows below roof. Workmen pose among huge sections of turbines scattered on floor.

CAT.: R.S. DeLand

DATE: 1/19/78

TYP.: D.C. Melnick

DATE: 5/16/79

*One half of photo album page. Two photos on this side. (See 66.8.53.a for Note) Side 2

5.3.b

CLUBS & ORGANIZATIONS - CHRISTIAN ENDEAVOUR

SUBJECT(S): CLUBS AND ORGANIZATIONS (Christian Endeavour); CALIFORNIA OUTSIDE OF SANTA BARBARA COUNTY (Kern River Area)
OBJECT: Photograph

CATALOG NO.: 66.8.3.c

PHOTO
NOT
COPIED

 COPY X ORIGINAL SLIDE X OTHER (EXPLAIN Print)

 COLOR BLACK & WHITE X SEPIA OTHER (EXPLAIN)

SIZE: 12.5 x 10 cm

DATE: circa 1910-1915 ?

SOURCE OF DATE: estimated

PHOTOGRAPHER: ---

DONOR: Charles A. "Pat" Catlin

CONDITION: Poor. Faded, stained and glued down.

PREVIOUS INSCRIPTION: IN ALBUM: "Views of Kern River Powerhse Now belongs to Eddison Electric Co and supply of Juice to Santa Barbara, Los Angeles and other cities."

DESCRIPTION: View of Kern River(?) Branches of trees come in from right side. Huge boulders and rocks line far bank of river. Trees and bushes dot rocky hillside in the distance.

CAT.: R.S. DeLand DATE: 1/19/78

*NOTE:

TYP.: D.C. Melnick DATE: 5/16/79

*One half page of photo album. Two photos on this page. (Side 2)

CLUBS & ORGANIZATIONS - CHRISTIAN ENDEAVOUR

66.8.5.3.a

SUBJECT(S): CLUBS AND ORGANIZATIONS (Christian Endeavour); PEOPLE (Dr. Clark); GRAPEVINE (Carpinteria Grapevine)

CATALOG NO.: 66.8.53.a *

OBJECT: Photograph



___ COPY x ORIGINAL ___ SLIDE ___ OTHER (EXPLAIN _____)

___ COLOR x BLACK & WHITE ___ SEPIA ___ OTHER (EXPLAIN _____)

SIZE: (Mat) 19.3 x 22.6 (Photo) 11.5 x 16.5

DATE: circa 1910-1915 SOURCE OF DATE: Estimated

PHOTOGRAPHER: George McLean DONOR: Charles A. "Pat" Catlin

CONDITION: Fair. Glued to album sheet. Wrinkled.

PREVIOUS INSCRIPTION: BELOW PHOTO IN ALBUM: "Dr Clark Father of the Christian Endeavor"-

DESCRIPTION: White haired man in dark suit stands in front of the twisted trunk of the Carpinteria Grapevine. He holds up a branch laden with leaves and oranges.

CAT.: R.S. DeLand DATE: 1/19/78

NOTE: In the distance, the steps, front door and window of a frame house are visible. TYP.: D.C. Melnick DATE: 5/16/79

One half of an album page. one photo on this side. (Side 1)

* SEE ALSO 66.8.5.1

CLUBS & ORGANIZATIONS - GIRL SCOUTS

SUBJECT(S): ~~SCHOOL (Old School Serena OR Ocean View~~
~~SCHOOL OR Carpinteria School)~~ CATALOG #: 69.4.11

CLUBS AND ORGANIZATIONS (Girl Scout)

OBJECT: photo

COPY ORIGINAL SLIDE OTHER (EXPLAIN) _____

COLOR BLACK & WHITE SEPIA OTHER (EXPLAIN) _____

SIZE: 6.7 x 7 cm.

DATE: 1874 SOURCE OF DATE: Accession record

PHOTOGRAPHER: --- DONOR: Barbara Lyman Squires

CONDITION: Fair, very faded.


PREVIOUS INSCRIPTIONS: Back: "1874-1913 Ocean View School, Serena, Girl Scout house until 1940." "Lyman".

DESCRIPTION: This photo is circular in shape on an almost square paper. It is a one or two room school house with a cupola on top and three chimneys. There is a fence in front. Wooden posts with what looks like pipe through them. Vegetation in the background.

* NOTE:

CAT.: R. DeLand DATE: 2-24-78

TYP.: J. Annear DATE: 5-19-78



CLUBS & ORGANIZATIONS (Christian Endeavour Grp.)

SUBJECT(S): PEOPLE - ROBERTS, C. FRANK

CATALOG NO.: 69.18.10.18

PEOPLE - MISCELLANEOUS (Christian Endeavour Grp.)
CLUBS & ORGANIZATIONS (Christian Endeavour)

OBJECT: Photograph and TYPE: Original COLOR: B & W
Original Neg.

~~NOT COPIED~~
ORIGINAL NEGATIVE
FILED WITH PHOTO

SIZE: ~~XX~~ 8.1 X 13.7 cm.

DATE: Circa 1920

SOURCE OF DATE: Estimate RSD

PHOTOGRAPHER: ?

DOIOR: Olive P. Senteney

CONDITION: Excellent

PREVIOUS INSCRIPTION: See Accompanying sheet: "C.F. (Frank) Roberts and group of Christian Endeavour members in Yosemite.

DESCRIPTION: This shows ten girls and one boy, sitting on a ~~large~~ large rock alongside a river. They are all wearing high boots. ~~with~~ The girls are wearing skirts down to the boot tops.

*NOTE:

CATR.S. DeLand DATE: 3-10-1980

TYP: R.S. DeLand DATE: 3-10-1980

SUBJECT: PEOPLE: MORRIS, Harbron; WEST, JOHN E.

CLUBS & ORGANIZATIONS - KNIGHTS OF PYTHIAS

OBJECT: Photograph TYPE: Original COLOR: Brown & Cream

SIZE: 9.5 X 14 cm. (3 3/4 X 5 1/2 in)

DATE: Circa 1915

SOURCE OF DATE: Estimate R.S.DeLand

PHOTOGRAPHER: Breck Higgins, Santa Barbara DONOR: Billy Tobey

CONDITION: Excellent - Photo mounted on brown paper

PREVIOUS INSCRIPTION: FRONT: "BROCK--HIGGINS. Santa Barbara." BACK: "Harbron Morris and John E. West Uniform rank K of P's Santa Barbara ca."

DESCRIPTION: This shown two young men 25 to 30 yrs. dressed in very plain uniforms, fastened to the neck. They are wearing caps and swords. Each is holding his sword and leaning on it. This is a studio portrait with a painted back drop.

NOTE:

CAT. R.S. DeLand DATE May 22, 1984
TYPE Same DATE

70.5.20

Neg. Loc. 117D

Carpinteria Valley Museum of History



SUBJECT(S): PEOPLE (See list below), CLUBS AND ORGANIZATIONS (Woman's Club Party) - CATALOG #:

75.22.8

OBJECT: Photo

COPY ORIGINAL SLIDE OTHER (EXPLAIN) _____

COLOR BLACK & WHITE SEPIA OTHER (EXPLAIN) _____

SIZE: 20.7 x 25.6 cm.

DATE: 1970

SOURCE OF DATE: On back of photo

PHOTOGRAPHER: Albert C. Roberts

DONOR: Albert C. Roberts

CONDITION: Excellent.

PREVIOUS INSCRIPTIONS: Back: "Womans Club Party/Summer 1970" "Julia Lescher Dowling" "Franklin twins" "Josephine Quarles" "Gerry Franklin Dunlap" "Martha Dowling Rodriquez" "Altharetta Franklin Miller" "Albert C. Roberts, 5700 Via Real/ Carpinteria, California/ DESCRIPTION: Phone 684-2308".

Photo shows 5 women, standing in a row, all but one dressed in light summer clothing. Two women wears hats, two wears glasses., They are standing in front of some vegetation. All women are ca 60 years old.

* NOTE:

See also photo # 75.22.9 almost identical

CAT.: R. DeLand

DATE: 2-9-78

TYP.: J. Annear

DATE: 8-22-78



SUBJECT(S): CLUBS AND ORGANIZATIONS (Woman's Club) CATALOG #: 75.22.13
PEOPLE (Beulah Cadwell)

OBJECT: photo

COPY xx ORIGINAL SLIDE OTHER (EXPLAIN)

COLOR xx BLACK & WHITE SEPIA OTHER (EXPLAIN)

SIZE: 20.5 x 25.9 cm.

DATE: 1970 SOURCE OF DATE: Back of photo

PHOTOGRAPHER: Albert C. Roberts DONOR: Albert C. Roberts

CONDITION: Excellent.

PREVIOUS INSCRIPTIONS: Back: "Wms Club play 1970" "Beulah Cadwell".

DESCRIPTION: Three women are sitting on the stage at Woman's Club on right older woman on a box has a fishing pole in her hand, center woman sitting on a log is wearing glasses and the third woman is on a stool. All are wearing hats and men's clothes.

* NOTE:

CAT.:R. DeLand DATE: 2-9-78

TYP.: J. Annear DATE: 6-21-78



SUBJECT(S): PEOPLE (Ed Braley) CATALOG #: 75.22.14
CLUBS AND ORGANIZATIONS (Woman's Club)

OBJECT: photo

COPY ORIGINAL SLIDE OTHER (EXPLAIN)

COLOR BLACK & WHITE SEPIA OTHER (EXPLAIN)

SIZE: 20.7 x 25.5 cm.

DATE: 1970 SOURCE OF DATE: Back of photo

PHOTOGRAPHER: Albert C. Roberts DONOR: Albert C. Roberts

CONDITION: Excellent.

PREVIOUS INSCRIPTIONS: Back: "Wms Club Hist. Window Loyalty Day 1970
Ed Braley" "Albert C. Roberts.....".

DESCRIPTION: This is a window in a store with a mannequin with a white dress. A tapestry is hanging from a screen in the background. A table with a tea service is also seen. Mr. Braley, ca 80 years old is standing outside the window and looking in. He wears dark pants, dark suit coat, tie and white shirt.

* NOTE:

CAT.: R. DeLand DATE: 2-9-78

TYP.: J. Annear DATE: 6-20-78



SUBJECT(S): PEOPLE (See below), CLUBS AND ORGANIZATIONS CATALOG #: 75.22.9
(Woman's Club)

OBJECT: photo

___ COPY xx ORIGINAL ___ SLIDE ___ OTHER (EXPLAIN) _____

___ COLOR xx BLACK & WHITE ___ SEPIA ___ OTHER (EXPLAIN) _____

SIZE: 20.7 x 25.6 cm.

DATE: 1970 SOURCE OF DATE: Back of photo

PHOTOGRAPHER: Albert C. Roberts DONOR: Albert C. Roberts

CONDITION: Excellent.

PREVIOUS INSCRIPTIONS: Back: "Wms. Club Party Summer 1970" "Mrs. Walter Dowling nee Julia Le-
scher" "Franklin Twins, Josephine Quarles, Gerry Franklin Dunlap" "Martha Dowling Rodriquez,
Altheretta Franklin Miller, deceased 1975" "Albert C. Roberts" followed by his address.

DESCRIPTION: Five women, age ca 60's, with all but one dressed in light summer clothing,
stand in a row in front of some bushes. Two wear hats, two wear glasses.

* NOTE: See also # 75.22.8

CAT.: R. DeLand DATE: 2-9-78

TYP.: J. Annear DATE: 8-22-78

SUBJECT(S): CLUBS/ORGANIZATIONS (Girl Scouts) CATALOG #: 75.22.20

OBJECT: photo

COPY ORIGINAL SLIDE OTHER (EXPLAIN) _____

COLOR BLACK & WHITE SEPIA OTHER (EXPLAIN) _____

SIZE: Mat 20.5 x 25.5 cm. Print 19.9 x 23.1 cm.



DATE: 1969 SOURCE OF DATE: Back says 1968 but the building was built in 1969

PHOTOGRAPHER: Albert C. Roberts DONOR: A.C. Roberts.

CONDITION: Excellent.

PREVIOUS INSCRIPTIONS: Back: "Albert C. Roberts," "5700 Via Real" "Carpinteria, Calirotnia" "Phone 684-2308" "Girl Scout troop planting in front of Historical museum- 1968".

DESCRIPTION: Nine girls and one small boy are around a tree in front of the museum. They are apparently planting flowers around the base of the tree. Some are in uniform, others are not. Most are kneeling around the tree.

* NOTE:

CAT. R. DeLand DATE: 1-6-78

TYP.: J. Annear DATE: 5-25-78

CLUBS & ORGANIZATIONS - FRATERNAL

SUBJECT(S): PEOPLE - Miscellaneous: See Over
CLUBS AND ORGANIZATIONS (fraternal)

CATALOG #: 78.30.34

OBJECT: photo

__ COPY ORIGINAL __ SLIDE __ OTHER (EXPLAIN) _____

__ COLOR BLACK & WHITE __ SEPIA __ OTHER (EXPLAIN) _____

SIZE: photo 11.4 x 17.2 cm.
mat 20.2 x 25.3 cm.

DATE: 1913-14 SOURCE OF DATE: S. H. J.

PHOTOGRAPHER: ----

DONOR: Sattie Hales Johnson

CONDITION: Good: slight fade.

PREVIOUS INSCRIPTIONS: Back: "O E Hales" "5"

DESCRIPTION: This shows 23 men and women in 2 rows. The front row of 10 is sitting and the back row is standing. Photo taken in old Masonic Lodge on Linden. This is probably the fraternal brotherhood. The people are in left to right, back row:

* NOTE:

CAT. :R. DeLand

DATE: 10-2-1978

TYP. :K. Rigoli

DATE: 1-9-1979



CLUBS & ORGANIZATIONS - ST. GENEVIEVE MARCHING BAND (Paramount City)

79.14.1

SUBJECT(S): PARADES (1978 Loyalty Day Parade), CLUBS CATALOG NO.: 79.14.1
AND ORGANIZATIONS (St. Genevieve Girls Marching Band); ROADS - LINDEN AVE.
OBJECT: 35 mm contact print and negative

___ COPY x ORIGINAL ___ SLIDE ___ OTHER (EXPLAIN _____)

___ COLOR x BLACK & WHITE ___ SEPIA ___ OTHER (EXPLAIN _____)

SIZE: 35 mm contact print

DATE: April 29, 1978

SOURCE OF DATE: Robert S. DeLand, photographer ;

PHOTOGRAPHER: Robert S. DeLand

DONOR: Robert S. DeLand
Carpinteria Herald, 5/4/78

CONDITION: good

PREVIOUS INSCRIPTION: none

DESCRIPTION: Crowd of people line street both in right foreground and in background. Trees, buildings and a Safeway sign are in the distance. A majorette struts down the middle of the street. Behind her march two girls carrying a banner reading "St. Genevieve Marching Band Paramount(?) City, California". Other members of the group march behind the banner. The marchers wear short-skirted uniforms and high white boots.

CAT.: R.S. DeLand DATE: 5/29/78

*NOTE: TYP.: D.C. Melnick DATE: 6/20/79



CLUBS & ORGANIZATIONS - ST. GENEVIEVE MARCHING BAND (Paramount City)

SUBJECT(S): PARADES (1978 Loyalty Day), CLUBS AND CATALOG NO.: 79.14.2

ORGANIZATIONS (St. Genevieve Girls Marching Band); BUSINESS - MISC.

OBJECT: 35 mm contact print and negative



___ COPY X ORIGINAL ___ SLIDE ___ OTHER (EXPLAIN _____)

___ COLOR X BLACK & WHITE ___ SEPIA ___ OTHER (EXPLAIN _____)

SIZE: 35 mm contact print

DATE: April 29, 1978

SOURCE OF DATE: Robert S. DeLand, photographer ;
Carpinteria Herald, 5/4/78

PHOTOGRAPHER: Robert S. DeLand

DONOR: Robert S. DeLand

CONDITION: good

PREVIOUS INSCRIPTION: none

DESCRIPTION: Two-storey building in background. People line the street in front of the building. In the street ten flag bearers march. They each carry a flag. They wear dresses with short skirts, knee-high CAT.: R.S. DeLand DATE: 5/29/78
white boots, and white belts with

*NOTE: bandoliers.

TYP.: D.C. Melnick DATE: 6/20/79

CLUBS & ORGANIZATIONS - ST. GENEVIEVE MARCHING BAND (Paramount)

SUBJECT(S): PARADES (1978 Loyalty Day), CLUBS AND CATALOG NO.: 79.14.3
ORGANIZATIONS (St. Genevieve Girls Marching Band); ROADS - LINDEN AV.
OBJECT: 35 mm contact print and negative

___ COPY X ORIGINAL ___ SLIDE ___ OTHER (EXPLAIN _____)

___ COLOR X BLACK & WHITE ___ SEPIA ___ OTHER (EXPLAIN _____)

SIZE: 35 mm contact print

DATE: April 29, 1978

SOURCE OF DATE: Robert S. DeLand, photographer ;
Carpinteria Herald, 5/4/78

PHOTOGRAPHER: Robert S. DeLand

DONOR: Robert S. DeLand

CONDITION: good

PREVIOUS INSCRIPTION: none

DESCRIPTION: Band marches down Linden Avenue. Members wear military-type uniforms.

One plays a tuba; other play trumpets, CAT.: R.S. DeLand DATE: 4/28/78
and other brass instruments. Buildings

and trees are in the TYP.: D.C. Melnick DATE: 6/20/79
*NOTE: background. The heads of

several children who are watching the parade appear in the lower right corner.



CLUBS & ORGANIZATIONS - CANALINO CHAP. AMERICAN BUSINESS WOMAN'S ASSN.

SUBJECT(S): PARADES (1978 Loyalty Day), CARS (Ford CATALOG NO.: 79.14.5
Model "A"), BUSINESSES (Surf Realty), CLUBS & ORGANIZATIONS (Canalino Chapter of Amer.
OBJECT: 35 mm contact print and negative Business Womens Assn.)

___ COPY X ORIGINAL ___ SLIDE ___ OTHER (EXPLAIN _____)

___ COLOR X BLACK & WHITE ___ SEPIA ___ OTHER (EXPLAIN _____)

SIZE: 35 mm contact print and negative



DATE: April 29, 1978 SOURCE OF DATE: Robert S. DeLand, photographer ;
PHOTOGRAPHER: Robert S. DeLand DONOR: Robert S. DeLand
Carpinteria Herald, 5/4/78

CONDITION: good

PREVIOUS INSCRIPTION: none

DESCRIPTION: White car passes before a two-storey building with protruding entrance.
Car has wire rimmed wheels, running boards, protruding fenders. The spare tire rests
in fender on driver's side. The GAT.: R.S. DeLand DATE: 5/29/78
car pulls a float that is decorated.
*NOTE: The words "THE BUTCHER, THE TYP.: D.C. Melnick DATE: 6/20/79
BAKER, THE CANDLESTICK " are emblazened on the side of the float.

CLUBS & ORGANIZATIONS - (Delbrooks's Debonairres of Santa Barbara)

SUBJECT(S): PARADES (1978 Loyalty Day) CLUBS AND CATALOG NO.: 79.14.6
ORGANIZATIONS (The Debonairres); BUSINESS - MISCELLANEOUS
OBJECT: 35 mm contact print and negatives



___ COPY X ORIGINAL ___ SLIDE ___ OTHER (EXPLAIN _____)

___ COLOR X BLACK & WHITE ___ SEPIA ___ OTHER (EXPLAIN _____)

SIZE: 35 mm contact print

DATE: April 29, 1978

SOURCE OF DATE: Robert DeLand, photographer ;
Carpinteria Herald, 5/4/78

PHOTOGRAPHER: Robert S. DeLand

DONOR: Robert S. DeLand

CONDITION: good

PREVIOUS INSCRIPTION: none

DESCRIPTION: In left background, portion of a building with tile roof. In the right back-ground are trees and Safeway sign. Crowd lines sidewalk in front of

CAT.: R.S. DeLand DATE: 5/29/78

building. Marchers pass in street,
*NOTE: led by two girls dressed in short-

TYP.: D.C. Melnick DATE: 6/21/79

skirted uniforms who are carrying a banner inscribed: "DELBROOK'S DEBONAIRRES SANTA BARBARA". The heads of two watching children appear in lower right corner.

CLUBS & ORGANIZATIONS - SANTA MARIA PAGES

SUBJECT(S): PARADES (1978 Loyalty Day), CLUBS AND CATALOG NO.: 79.14.9
ORGANIZATIONS (Santa Maria Pages)

OBJECT: 35 mm contact print and negative

___ COPY X ORIGINAL ___ SLIDE ___ OTHER (EXPLAIN _____)

___ COLOR X BLACK & WHITE ___ SEPIA ___ OTHER (EXPLAIN _____)



SIZE: 35 mm contact print

DATE: April 29, 1978

SOURCE OF DATE: Robert S. DeLand, photographer;
Carpinteria Herald, 5/4/78

PHOTOGRAPHER: Robert S. DeLand

DONOR: Robert S. DeLand

CONDITION: good

PREVIOUS INSCRIPTION: none

DESCRIPTION: Shallow-pitched tile roof of wing of building in left background. Safeway sign at right. In midground (street), a group of children passes in review. They wear stockings, tunics, and caps with

plumes. Three children in lead car-

*NOTE: ry banners marked: "SANTA TYP.: D.C. Melnick DATE: 6/21/79
MARIA", "PAGES". Onlooking children sit in lower right foreground.


CLUBS & ORGANIZATIONS - SANTA MARIA PAGES

SUBJECT(S): PARADES (1978 Loyalty Day), CLUBS AND CATALOG NO.: 79.14.10

ORGANIZATIONS (Santa maria Pages)
OBJECT: 35 mm contact print and negative

___ COPY X ORIGINAL ___ SLIDE ___ OTHER (EXPLAIN _____)

___ COLOR X BLACK & WHITE ___ SEPIA ___ OTHER (EXPLAIN _____)



SIZE: 35 mm contact print

DATE: April 29, 1978

SOURCE OF DATE: Robert S. DeLand, photographer ;

PHOTOGRAPHER: Robert S. DeLand

DONOR: Carpinteria Herald, 5/4/78
Robert S. DeLand

CONDITION: good

PREVIOUS INSCRIPTION: none

DESCRIPTION: Building with sloping tile roof running along its front fills the background

Spectators sit on street curb in front of building. Marchers in CAT.: R. S. DeLand DATE: 5/29/78

*NOTE: tunics, stockings and plumed caps parade in foreground. TYP.: D.C. Melnick DATE: 6/21/79

Street is Linden Avenue, one of Carpinteria's main thoroughfares.

CLUBS & ORGANIZATIONA - SYLMAR STRUTTERS

SUBJECT(S): PARADES (Loyalty Day, 1978), CLUBS AND CATALOG NO.: 79.14.13

ORGANIZATIONS (Sylmar Strutters)
OBJECT: 35 mm contact print and negative

___ COPY x ORIGINAL ___ SLIDE ___ OTHER (EXPLAIN _____)

___ COLOR x BLACK & WHITE ___ SEPIA ___ OTHER (EXPLAIN _____)



SIZE: 35 mm contact print

DATE: April 29, 1979

SOURCE OF DATE: Robert S. DeLand; Carpinteria

PHOTOGRAPHER: Robert S. DeLand

DONOR: Herald, 5/4/78
Robert S. DeLand

CONDITION: excellent

PREVIOUS INSCRIPTION: none.

DESCRIPTION: Building with tile roof on lower storey and trees in background. Two palm trunks stand in front of the building. People line up on the sidewalk

and watch the parade. Four girls march past the crowd. The carry a CAT.: R.S. DeLand DATE: 4/7/79

*NOTE: banner that identifies them TYP.: D.C. Melnick DATE: 6/21/79
as "Sylmar Strutters ---Sen-
iors, Juniors & Tots"

CLUBS & ORGANIZATIONS - 1978 LOYALTY DAY


SUBJECT(S): PARADES (1978 Loyalty Day), CLUBS AND CATALOG NO.: 79.14.14

ORGANIZATIONS (Syimar strutters)

OBJECT: 35 mm contact print and negative

___ COPY ORIGINAL ___ SLIDE ___ OTHER (EXPLAIN _____)

___ COLOR BLACK & WHITE ___ SEPIA ___ OTHER (EXPLAIN _____)



SIZE: 35 mm contact print

DATE: April 29, 1978

SOURCE OF DATE: Carpinteria Herald, 5/4/79

PHOTOGRAPHER: Robert S. DeLand

DONOR: Robert S. DeLand

CONDITION: excellent

PREVIOUS INSCRIPTION: none

DESCRIPTION: Building with projecting single-storey wing at left background. Safeway sign in right background. People sit on the curb in front of the building. A band marches down the street. The musicians CAT.: R.S. DeLand DATE: 4/7/79 are dressed in white pants, hats and
*NOTE: shirts. They wear what appear TYP.: D.C. Melnick DATE: 6/21/79 to be dark tunics.


CLUBS & ORGANIZATIONS - CARPINTERIA BOYS CLUB

SUBJECT(S): PARADES (1978 Loyalty Day), CLUBS AND CATALOG NO.: 79.14.20

ORGANIZATIONS (Carpinteria Boys Club); ROADS - LINDEN AV;
OBJECT: 35 mm contact print and negative BUSINESS - MISCELLAN

COPY ORIGINAL SLIDE OTHER (EXPLAIN _____)

COLOR BLACK & WHITE SEPIA OTHER (EXPLAIN _____)



SIZE: 35 mm contact print

DATE: April 29, 1978

SOURCE OF DATE:

Robert S. DeLand; Carpinteria

PHOTOGRAPHER: Robert S. DeLand

DONOR:

Herald, 5/4/78

Robert S. DeLand

CONDITION: excellent

PREVIOUS INSCRIPTION: none

DESCRIPTION:

Building with tile roof at first storey level in left side. Palm tree is beside it. Other trees and a Safe-CAT.: R.S. DeLand DATE: 4/7/79
way sign are at the right. A troop

*NOTE: of boys march down the street TYP.: D.C. Melnick DATE: 6/22/79

They are crowded behind two banner carriers who walk on either side of a large white banner. The words "CARPINTERIA BOYS CLUB" are emblazoned on the banner.


CLUBS & ORGANIZATIONS (Carpinteria High School Band)

SUBJECT(S): PARADES (1978 Loyalty Day), CLUBS AND CATALOG NO.: 79.14.22
ORGANIZATIONS (Carpinteria High School Band); ROADS - Linden AV

OBJECT: 35 mm contact print and negative

___ COPY X ORIGINAL ___ SLIDE ___ OTHER (EXPLAIN _____

___ COLOR X BLACK & WHITE ___ SEPIA ___ OTHER (EXPLAIN _____



SIZE: 35 mm contact print

DATE: April 29, 1978

SOURCE OF DATE: Robert S. DeLand, photographer ;
Carpinteria Herald, 5/4/78

PHOTOGRAPHER: Robert S. DeLand

DONOR: Robert S. DeLand

CONDITION: good

PREVIOUS INSCRIPTION: none

DESCRIPTION: Building (two-storey) with jutting single storey front in background. Palm trees to right of building. Crowd of people stand along the sidewalk in front of the building. In the street, two girls march bearing a banner stating: "CARPINTERIA HIGH SCHOOL WARRIOR BAND"

CAT.: R.S. DeLand DATE: 4/7/79

*NOTE: bearing a banner stating: TYP.: D.C. Melnick DATE: 6/21/79

CLUBS & ORGANIZATIONS - CARPINTERIA H.S. WARRIOR BAND

SUBJECT(S): PARADES (1978 Loyalty Day), CLUBS AND ORGANIZATIONS (Carpinteria High School "Warrior" Band) CATALOG NO.: 79.14.23

OBJECT: 35 mm contact print and negative

___ COPY X ORIGINAL ___ SLIDE ___ OTHER (EXPLAIN _____)

___ COLOR X BLACK & WHITE ___ SEPIA ___ OTHER (EXPLAIN _____)

SIZE: 35 mm contact print

DATE: April 29, 1978

SOURCE OF DATE: Robert S. DeLand, photographer;

PHOTOGRAPHER: Robert S. DeLand

DONOR: Robert S. DeLand Carpinteria Herald, 5/4/78


CONDITION: good

PREVIOUS INSCRIPTION: none

DESCRIPTION: Tile roofed building in left background. Trees, Safeway sign and American flag in right background. People sit or stand in front of the building and trees.

Two girls, dressed in long costumes, and bearing signs, march down the CAT.: R.S. DeLand DATE: 4/7/79

*NOTE: middle of the street. In the TYP.: D.C. Melnick DATE: 6/21/79 distance, the Carpinteria High School band passes in review.



CLUBS & ORGANIZATIONS - CARPINTERIA HIGH SCHOOL BAND

SUBJECT(S): PARADES (1978 Loyalty Day), CLUBS AND CATALOG NO.: 79.14.24

ORGANIZATIONS (Carpinteria High School Band), BUSINESSES (Surf Realty)
OBJECT: 35 mm contact print and negative

COPY ORIGINAL SLIDE OTHER (EXPLAIN _____

COLOR BLACK & WHITE SEPIA OTHER (EXPLAIN _____



SIZE: 35 mm contact print

DATE: April 29, 1978

SOURCE OF DATE: Robert S. DeLand, photographer;
Carpinteria Herald, 5/4/79

PHOTOGRAPHER: Robert S. DeLand

DONOR: Robert S. DeLand

CONDITION: good

PREVIOUS INSCRIPTION: none

DESCRIPTION: Building with tile roof in upper left corner. At right, Safeway sign stands against the sky. In the midground, the Carpinteria High School band marches toward the left. The band members are dressed

CAT.: R.S. DeLand

DATE: 4/7/79

*NOTE: in uniforms with gray tunics,
dark trousers and white sha-
koes.

TYP.: D.C. Melnick

DATE: 6/21/79

SUBJECT(S): CLUBS AND ORGANIZATIONS (Carpinteria CATALOG NO.: 79.15.1
Women's Club), SOCIAL OCCASIONS (Women's Club 1978 Annual Summer Party)
OBJECT: 35 mm contact print and negative

___ COPY x ORIGINAL ___ SLIDE ___ OTHER (EXPLAIN _____)

___ COLOR x BLACK & WHITE ___ SEPIA ___ OTHER (EXPLAIN _____)

SIZE: 35 mm contact print

DATE: August, 1978 SOURCE OF DATE: Robert S. DeLand

PHOTOGRAPHER: Robert S. DeLand DONOR: Robert S. DeLand

CONDITION: good. (light spots at top of picture)

PREVIOUS INSCRIPTION: none

DESCRIPTION: Table and folding chairs in foreground. Umbrella shelters table. Other
umbrellas in background. Women are sitting at tables beneath them. CAT.: Robert DeLand DATE: 3/31/79

*NOTE: Photo is view taken from TYP.: D.C. Melnick DATE: 6/25/79
back porch of Women's Club. One is looking out onto the lawn where the annual Garden (bridge) Party is in progress.



SUBJECT(S): CLUBS AND ORGANIZATIONS (Carpinteria CATALOG NO.: 79.15.2

Women's Club), SOCIAL OCCASIONS (1978 Annual Women's Club Garden Party)

OBJECT: 35 mm contact print and negative

___ COPY X ORIGINAL ___ SLIDE ___ OTHER (EXPLAIN _____

___ COLOR X BLACK & WHITE ___ SEPIA ___ OTHER (EXPLAIN _____

SIZE: 35 mm contact print

DATE: August, 1978 SOURCE OF DATE: Robert S. DeLand

PHOTOGRAPHER: Robert S. DeLand DONOR: Robert S. DeLand

CONDITION: good

PREVIOUS INSCRIPTION: none

DESCRIPTION: Another view of the backyard of the Women's Club seen from the back porch.

Fringed umbrellas shield tables from the sunlight. Women are seated around the tables
Lintel of door into building is at CAT.: R.S. DeLand DATE: 3/31/79

*NOTE:
left

TYP.: D.C. Melnick DATE: 6/25/79



SUBJECT(S): CLUBS AND ORGANIZATIONS (Carpinteria CATALOG NO.: 79.15.3
Women's Club), SOCIAL OCCASIONS (1978 Women's Club Annual Garden Party)

OBJECT: 35 mm contact print and negative

___ COPY x ORIGINAL ___ SLIDE ___ OTHER (EXPLAIN _____)

___ COLOR x BLACK & WHITE ___ SEPIA ___ OTHER (EXPLAIN _____)

SIZE: 35 mm contact print

DATE: August, 1978

SOURCE OF DATE: Robert DeLand

PHOTOGRAPHER: Robert DeLand

DONOR: Robert S. DeLand

CONDITION: good

PREVIOUS INSCRIPTION: none

DESCRIPTION: Umbrellas in foreground. Trees and bushes in the background. Another view from the back porch of the Women's Club.
Club members sit under the umbrellas.

CAT.: R.S. DeLand DATE: 3/31/79

at their annual garden party and
*NOTE: play bridge.

TYP.: D.C. Melnick DATE: 6/25/79



SUBJECT(S): CLUBS AND ORGANIZATIONS (Carpinteria CATALOG NO.: 79.15.5
Women's Club), SOCIAL OCCASIONS (Women's Club 1978 Annual Garden Party)

OBJECT: 35 mm contact print and negative

 COPY X ORIGINAL SLIDE OTHER (EXPLAIN _____)

 COLOR X BLACK & WHITE SEPIA OTHER (EXPLAIN _____)

SIZE: 35 mm contact print

DATE: August, 1978

SOURCE OF DATE: Robert S. DeLand

PHOTOGRAPHER: Robert S. DeLand

DONOR: Robert S. DeLand

CONDITION: good

PREVIOUS INSCRIPTION: none

DESCRIPTION: Four umbrellas stand against the trees in the background. A table and folding chairs are below the umbrella closest to the foreground. Under an umbrella in the background, a group of women sits and chats.

CAT.: R.S. DeLand DATE: 3/31/79

*NOTE:

TYP.: D.C. Melnick DATE: 6/25/79



CLUBS AND ORGANIZATIONS (Carpinteria

Women's Club), SOCIAL OCCASIONS (1978

SUBJECT(S): Annual Women's Club Garden Party), PEOP- CATALOG NO.: 79.15.6

LE (DeLand, Virginia W.;Christensen, Eunice;Hudgings, Ava)

OBJECT: 35 mm contact print and negative

___ COPY x ORIGINAL ___ SLIDE ___ OTHER (EXPLAIN _____

___ COLOR x BLACK & WHITE ___ SEPIA ___ OTHER (EXPLAIN _____

SIZE: 35 mm contact print

DATE: August, 1978

SOURCE OF DATE: Robert S. DeLand

PHOTOGRAPHER: Robert S. DeLand

DONOR: Robert S. DeLand

CONDITION: good

PREVIOUS INSCRIPTION: none

DESCRIPTION: The Harvest Table. Three women stand around it (two are on one side; the third is on the other. The table is laden with food. A dark haired woman at the right wears a dark blouse with white poka-

CAT.: R.S. DeLand DATE: 3/31/79

dots. At the left, one woman wears

*NOTE: a floral print dress; her com- TYP.: D.C. Melnick DATE: 6/25/79

panion where a gray blouse and white slacks. They are from left to right: Virginia Wright DeLand, Eunice Christensen and Mrs. John C. (Ava) Hudgings.



SUBJECT(S): CLUBS AND ORGANIZATIONS (Carpinteria Women's Club), CATALOG NO.: 79.15.7
SOCIAL OCCASIONS (Women's Club 1978 Annual Garden Party)
OBJECT: 35 mm contact print and negative

___ COPY ORIGINAL ___ SLIDE ___ OTHER (EXPLAIN _____

___ COLOR BLACK & WHITE ___ SEPIA ___ OTHER (EXPLAIN _____

SIZE: 35 mm contact print

DATE: August 1978

SOURCE OF DATE: ---

PHOTOGRAPHER: Robert S. DeLand

DONOR: Robert S. DeLand

CONDITION: good

PREVIOUS INSCRIPTION: none

DESCRIPTION: Serving table on south porch of Women's Club. Baked goods, bread and other foods are arranged on it. A door and awning are in background. A woman stands on one side of the table. She holds some- CAT.: R.S. DeLand DATE: 3/31/79

thing in her hand. Another woman *NOTE: stands to the left of the TYP.: D.C. Melnick DATE: 6/25/79
table. She is only partly visible in the photograph.



SUBJECT(S): CLUBS AND ORGANIZATIONS (Carpinteria Women's Club), CATALOG NO.: 79.15.8
SOCIAL OCCASIONS (Women's Club 1978 Annual Garden Party)

OBJECT: 35 mm contact print and negative



___ COPY X ORIGINAL ___ SLIDE ___ OTHER (EXPLAIN _____)

___ COLOR X BLACK & WHITE ___ SEPIA ___ OTHER (EXPLAIN _____)

SIZE: 35 mm contact print

DATE: Jul August, 1978

SOURCE OF DATE: Robert S. DeLand

PHOTOGRAPHER: Robert S. DeLand

DONOR: Robert S. DeLand

CONDITION: good

PREVIOUS INSCRIPTION: none

DESCRIPTION: Umbrellas march into the trees of the background. They form two columns with an aisle in the middle. Folding chairs are in foreground. Women sit at the tables under the umbrellas.

CAT.: R.S. DeLand DATE: 3/31/79

*NOTE:

TYP.: D.C. Melnick DATE: 6/25/79

SUBJECT(S): HISTORICAL SOCIETY (1978 Summer Faire) CATALOG NO.:CLUBS AND ORGANIZATIONS (Carpinteria Valley Art League)
OBJECT: 35 mm contact print and negative

79.15.21

___ COPY ORIGINAL ___ SLIDE ___ OTHER (EXPLAIN _____)___ COLOR BLACK & WHITE ___ SEPIA ___ OTHER (EXPLAIN _____)SIZE: 35 mm contact printDATE: July 3, 1978SOURCE OF DATE: Robert S. DeLand; Santa Barbara News-Press, 7/3/73PHOTOGRAPHER: Robert S. DeLandDONOR: Robert S. DeLandCONDITION: excellentPREVIOUS INSCRIPTION: noneDESCRIPTION: Display of water colors. Some are framed; other are matted. They are displayed on easels. A display of large water colors goes up to top of photo (right side). A sign in left foreground says "CAR-

PINTERIA VALLEY ART LEAGUE". A woman

*NOTE: an stands to the left of the sign and studies the exhibition.

TYP.: D.C. MelnickDATE: 6/25/79

SUBJECT: CLUBS & ORGANIZATIONS (Carp. Womens Club)
PEOPLE - SUTTON, AZILDA (Mrs. B)

CATALOG NO.: 80.29.1

OBJECT: Photograph TYPE: Original in COLOR: B & W
mat framed

SIZE: Photo 12 X 17.5 cm.
Mat 16.6 X 21.8 cm.

DATE: April 4, 1925 SOURCE OF DATE: Back of photo



PHOTOGRAPHER: ? DONOR: Carpinteria Woman's Club
Delivered by Ann Hebel

CONDITION: Good - Cellophane tape at each ~~xxx~~ corner holding it to mat.

PREVIOUS INSCRIPTION: BACK: "To My dear Bers/With a heart full of love and appreciation/
for co/operation willingly/and cheerfully giben -/Azilda V. Sutton/Carpinteria/
April 4 - 1925". ON BACKING BOARD: "Planting a tree on/ the woman's Club grounds/
DESCRIPTION: J. Humphrey/Mrs. B. Sutton Pres. of club in white has!". "Carpinteria
April 4, 1925".

NOTE:

CAT:RSDeLand DATE:6-12-1980

TYP:RSDeLand DATE:6-12-1980

CLUBS & ORGANIZATIONS - BOY'S CLUB (Carpinteria)

SUBJECT: CLUBS & ORGANIZATIONS - Boy's CLUB, CARPINTERIA
TRANSPORTATION - AUTOMOBILES; TRUCKS

CATALOG NO.: 81.4.64

OBJECT: Photograph TYPE: Original COLOR: B & W

SIZE: 8.8 X 12.4 cm. (3½ X 4 7/8 in)

DATE: Jan 5, 1981 SOURCE OF DATE: J.M.Annear - R.S.DeLand

PHOTOGRAPHER: Robert S. DeLand DONOR: Carp. Hist. Soc.

CONDITION: Excellent

PREVIOUS INSCRIPTION: None

DESCRIPTION: This is a view of the Carpinteria Boy's Club on Foothill Blvd. It is across the street from the High School. The Gymnasium in the back was built within the last year.



NOTE:

CAT: RSDeLand DATE: 4-9-1981
TYP: Same DATE:

CLUBS & ORGANIZATIONS - Y. M. C. A.

CLUBS & ORGANIZATIONS - Y M C A

SUBJECT: CAMPING - YMCA at CARPINTERIA

CATALOG NO.: 81.5.10

OBJECT: Photograph TYPE: Original COLOR: B & W

SIZE: 11.6 X 16.5 cm. (4½ X 6½ in)

DATE: 1909 SOURCE OF DATE: Front of Picture

PHOTOGRAPHER: ? DONOR: Henry Brown

CONDITION: Good - Pasted to brown paper

PREVIOUS INSCRIPTION: FRONT: "1909". BACK: "YMCA leaders at Carpinteria".

DESCRIPTION: This shows 12 men in two rows standing in front of an American Flag that is fastened to a tent. All but two of them are in some type of a Uniform.



NOTE:

CAT: RSDeLand DATE: 2-20-1981

TYP: Same DATE:

CLUBS & ORGANIZATIONS - YMCA

SUBJECT: GRAPEVINE
CLUBS & ORGANIZATIONS - YMCA ?

CATALOG NO.: 81.5.17

OBJECT: Photograph TYPE: Original COLOR: B & W
Postcard

SIZE: 8.8 X 13.8 cm. (3½ X 5½ in)

DATE: Summer 1909 SOURCE OF DATE: Front of Picture

PHOTOGRAPHER: ? DONOR: Henry Brown

CONDITION: Good - Pasted to Brown Paper

PREVIOUS INSCRIPTION: Front: "Summer 1909".



DESCRIPTION: This shows a large number of young men grouped under the Grapevine. They are wearing the same uniform shown in 81.5.10 that is captioned YNCA Leaders. Several are carrying canteens and one has a drum. There is a dog at the right front of the photo.

NOTE:

CAT: RDeLand DATE: 2-23-1981
TYP: Same DATE:

SUBJECT: CLUBS & ORGANIZATIONS - MONTECITO COUNTRY CLUB
SANTA BARBARA - MONTECITO COUNTRY CLUB

OBJECT: Photo in album TYPE: Printed COLOR: B & W

SIZE: 15.3 X 20.3 cm. (6 X 8 in)

DATE: 1907 SOURCE OF DATE: Date Album published

PHOTOGRAPHER: Pub. by M. Rieder, Los Angeles DONOR: Ann Nygren Hebel
Mrs. W.F. Moller

CONDITION: Good

PREVIOUS INSCRIPTION: BELOW PHOTO: "COUNTRY CLUB, MONTECITO."

DESCRIPTION: This shows a one story frame building, with a high porch. Two brick chimneys are in evidence and a flag pole is behind the building. Palm trees are at left & right. Note misspelling of Montecito. This is one of 71 photos in album.

NOTE: CATR.S. DeLand DATE Aug 16, 1982
TYPE Same DATE



For card with photo see: "HISTORICAL SOCIETY - ARTIFACTS".

Photo shows a red quilt with white squares, each depicting a historical event. The quilt is on a quilt frame for display. The frame and quilt are in a class room, probably in the Community church where the quilters meet. There are chairs, a table and a blackboard are seen.

Robert S. DeLand 3-25-83

Neg Loc. 113E

For card with description see: "SUMMERLAND - VOLUNTEER FIRE DEPT". This is a photo taken in January 1935 of fire engine and 9 men.

Robert S. DeLand
October 18, 1984

CLUBS & ORGANIZATIONS, - AMERICAN LEGION

CATALOG NO.: 1985.5.8

NEG # 2



SUBJECT: TRANSPORTATION - AIRPLANE; CLUBS & ORGANIZATIONS -
AMERICAN LEGION. AVIATION

OBJECT: Photograph TYPE: Original COLOR: B & W

SIZE: 6.3 X 10.8 cm. (2½ X 4½ in.)

DATE: Unknown SOURCE OF DATE:

PHOTOGRAPHER: Unknown DONOR: Ann N. Hebel

CONDITION: Good

PREVIOUS INSCRIPTION: None on photo. ACCOMPANYING SHEET: "American Legion drive -
Two Legionnaires who Flew to the Carpinteria Airport to help campaign".

DESCRIPTION: This shows two men in pants and leather jackets with a leather helmets and
goggles. They are standing near the ~~the~~ tail of a small biplane. The number on the tail
is NC 667K.

NOTE:

CAT. R.S.DeLand DATE Mar 5, 1985
TYPE Same DATE

Neg. Loc. 118A

Carpinteria Valley Museum of History

85.5.8

SUBJECT(S): CLUBS AND ORGANIZATIONS (Girls Club); CATALOG NO.: 79.16.4
HOMES (Orrin E. Hales House)

OBJECT: 35 mm. contact print and negative

COPY ORIGINAL SLIDE OTHER (EXPLAIN)

COLOR BLACK & WHITE SEPIA OTHER (EXPLAIN)

SIZE: 35 mm. contact print

DATE: February, 1978

SOURCE OF DATE: Robert S. DeLand

PHOTOGRAPHER: Robert S. DeLand DONOR: Carpinteria Historical Society

CONDITION: Excellent

PREVIOUS INSCRIPTION: None

DESCRIPTION: Carpinteria Girls Club on Maple between 7th and 8th Streets. The house belonged to George and Sadie Johnson before it was moved to its present location. Large picture window in wing added to left side. Deepset porch. Car is parked before porch.

*NOTE:

CAT.: DATE:
R.S. DeLand 2/16/79

TYP.: DATE:
D.C. Melnick 4/11/79



SUBJECT: TRANSPORTATION - AIRPLANE; CLUBS & ORGANIZATIONS -
AMERICAN LEGION. AVIATION

OBJECT: Photograph TYPE: Original COLOR: B & W

SIZE: 6.3 X 10.8 cm. (2½ X 4¼ in.)

DATE: Unknown SOURCE OF DATE:

PHOTOGRAPHER: Unknown

DONOR: Ann N.,. Hebel

CONDITION: Good

PREVIOUS INSCRIPTION: ACCOMPANYING SHEET: "American Legion plane flown in as part of campaign for membership & friends".

DESCRIPTION: This shows a small biplane with a number of people gathered around it. It is at the Carpinteria Airport.

NOTE: See also 85.5.8 and .11.

CAT. R.S. DeLand DATE Mar 5, 1985
TYPE Same DATE

Neg. Loc. 116 F

Carpinteria Valley Museum of History

85.5.10



SUBJECT: TRANSPORTATION - AIRPLANE; CLUBS & ORGANIZATIONS - AMERICAN LEGION.

OBJECT: Photograph TYPE: Original COLOR: B & W

SIZE: 6.3 X 10.8 cm. (2½ X 4¼ in.)

DATE: Unknown Circa 1930 SOURCE OF DATE: Estimate RSD

PHOTOGRAPHER: Unknown DONOR: Ann Nygren Hebel

CONDITION: Good

PREVIOUS INSCRIPTION: ACCOMPANYING SHEET: "Local legionaires and families gathered around plane. Can't remember date"

DESCRIPTION: This plane was flown in by two legionaires to help in a membership drive.

NOTE: See also: 85.5.8 & 85.5.10.

CAT. R.S. DeLand DATE Mar 6, 1985
TYPE Same DATE



SUBJECT: GRAPEVINE - CARPINTERIA; PEOPLE - CLARK, DR. FRANCIS E.; CLUBS & ORGANIZATIONS - CHRISTIAN ENDEAVOUR.

OBJECT: Photograph TYPE: Original COLOR: B & W

SIZE: 11.3 x 16.8 cm. (4 5/8 x 6 5/8 in.)

DATE: Circa 1910 - 15 SOURCE OF DATE: Estimate R.S. De Land

PHOTOGRAPHER: George Gilbert "Bert" Mc Lean DONOR: Henry Brown

CONDITION: Fair - Pasted on album page.

PREVIOUS INSCRIPTION: None



DESCRIPTION: This Dr. Clark alongside the Grapevine trunk. He is wearing a dark suit with a bow tie and wing collar. He is holding a branch from an Orange tree with eleven oranges in view. The grapevine is supported by a number of 4x4 posts. A house with steps to a door is in right background. A ladder and bushes are at left. The grapevine trunk was nine feet in circumference.

NOTE:

CAT. R.S. De Land DATE Feb 9, 1989
TYPE Same DATE

Neg. Loc. 126 F

CLUBS & ORGANIZATIONS - MASONIC LODGE

CATALOG NO.: 87.27.7

SUBJECT: CLUBS & ORGANIZATIONS = MASONIC LODGE; PEOPLE - HARWELL, FRANK JR.
SCHOOLS - CANALINO.

OBJECT: Photograph TYPE: Original COLOR: B & W.

SIZE: 20.3 x 15 cm. (6 x 8 in.)

DATE: Aug 24, 1954 SOURCE OF DATE: Program for event

PHOTOGRAPHER: Unknown DONOR: Marcus Cravens

CONDITION: Excellent

PREVIOUS INSCRIPTION: FRONT on Cornerstone: "CANALINO SCHOOL ERECTED A.D. 1954
GRAND LODGE F & A M OF CALIFORNIA". BACK: "disc".

DESCRIPTION: This shows the laying of the cornerstone of the canalino Grammar School. It shows a large metal plate. Two men have their hands on it, one is a mason in his costume with a top hat, the other is Robert S. DeLand. Two other men and two boys are in the background. The foundation of the building is seen with framing.

NOTE: Program of this event filed
in school files

CAT. Robert S. DeLand DATE July 9, 1987
TYPE Same DATE

Neg. Loc. 121A

87.27.7



SUBJECT: CLUBS & ORGANIZATIONS - MASONIC LODGE; SCHOOLS - CANALINO; PEOPLE -
 Harwell, Frank Jr.
OBJECT: Photograph TYPE: Original COLOR: B & W.

SIZE: 15.3x 20 cm (6 x 8 in.)

DATE: Aug 24, 1954 SOURCE OF DATE: Program of the event

PHOTOGRAPHER: Unknown DONOR: Marcus Cravens

CONDITION: Excellent

PREVIOUS INSCRIPTION: FRONT on metal plate being layed: CANALINO SCHOOL / ERECTED
 A. D. 1954 / GRAND LODGE F & A M / OF CALIFORNIA". BACK: "disc".

DESCRIPTION: This shows three men in Masonic costume, in front of a microphone labeled
 "KTMS", "125". The "cornerstone", a metal plate is to the right. Framing for the school
 is in background.

NOTE: A program for the event is filed under CAT. R.S. DeLand DATE 7-9-87
 Canalino School. TYPE Same DATE

Neg. Loc. 120 F

87.27.8



NEG 32

SUBJECT: HEBEL, ANNA NYGREN; FORSTER, MRS. EDMOND (ETHEL); SOCIAL EVENTS - BIRTHDAY

WOMAN'S CLUB.

OBJECT: Photograph TYPE: Original COLOR: B & W

SIZE: 12.3 x 17.3 cm. (4 3/4 x 6 3/4 in.)

DATE: Circa 1969 SOURCE OF DATE: W.C. started 1894 + 75 = 1969

PHOTOGRAPHER: Unknown DONOR: Sally Hebel



CONDITION: Excellent - Paper and glue from album on back.

PREVIOUS INSCRIPTION: BACK: "Ethel Forster: Anna Hebel / 75th birthday W'ns Club".

ACCOMPANYING SHEET: "David - / Mother wore / this costume / also hat many times in many places / I still have / it - she is / serving Mrs. / Edmond Forster / deceased. / Sally".

DESCRIPTION: This shows Anna Hebel in a dress with dark verticle stripes in the top and a dark belt. She is wearing a large hat, straw with flowers. She is sitting and serving coffee to a lady in a check dress. Anna has a plate and coffee cup in her left hand.

NOTE:

CAT. R.S.De Land DATE Nov 22, 1989

TYPE SAME. DATE

89.26.44

Neg. Loc. 130 F

NBC#18

SUBJECT: HEBEL, ANNA NYGREN; SOCIAL - WOMAN'S CLUB

OBJECT: Photograph TYPE: Original COLOR: Color

SIZE: 8.8 x 12.7 cm. (3½ x 5 in.)

DATE: Circa 1969 SOURCE OF DATE: Woman's Club started in 1894

This is 75th anniversary. (on Photo)

PHOTOGRAPHER: Unknown

DONOR: Sally Hebel



CONDITION: FAIR - quite faded.

PREVIOUS INSCRIPTION: FRONT: "AUG . 69". BACK: "Wms Club Party (75th anniv.) / old fashioned dress".

DESCRIPTION: This shows Anna Hebel in a Period costume . It is white with dark rings around the neck line and a black belt. It is long to the ground. She is wearing a wide brim hat with ornaments in it. A green umbrella is behind her. Other people are indistinguishable. This is during the party for the 75th anniversary of the Carpinteria Woman's Club.

NOTE:

CAT.R.S.De Land DATE Nov 27, 1989

TYPE SAME. DATE

Neg. Loc. 131A

89.26.50

CLUBS & ORGANIZATIONS - MASONIC TEMPLE

CATALOG NO.: 89.30.6

NEG # 18

SUBJECT: CLUBS & ORGANIZATIONS - MASONIC TEMPLE; BUSINESS - CARPINTERIA HARDWARE
TRANSPORTATION - AUTOMOBILES.

OBJECT: Photograph loaned TYPE: Original COLOR: Color COPY: B & W
for copy

SIZE: Original 8.8 x 8.8 cm. (3½ x 3½ in.)

DATE: Circa 1965 SOURCE OF DATE: Helen Gann

PHOTOGRAPHER: Buzz Gann DONOR: Helen Gann

CONDITION: Good - Slight Fade

PREVIOUS INSCRIPTION: On red paper attached to back: "Masonic temple and / Carpinteria Hardware Co. / which later moved / across the alley to/what is now / Robitailles candies".

DESCRIPTION: This is a view from the roof of the building at the corner of Nineth and Linden, where Ralph's Grocery used to be. This shows a portion of Linden and the Alley which is an extension of nineth st. At far right is a portion of the old Safeway Store which was right on the street, later to become the parking lot for Safeway and then Von's.



NOTE: CAT. R. De Land DATE May 31, 1989
TYPE Same DATE

Neg. Loc. 129A _____ Carpinteria Valley Museum of History

89.30.6

CLUBS & ORGANIZATIONS - LION'S CLUB

CATALOG NO. 91.28.2

SUBJECT: CLUBS & ORGANIZATIONS - LION'S CLUB; SAFWENBERG, DAVID;

OBJECT: Photograph TYPE: Original COLOR: B & W

SIZE: 10.2 x 25.4 cm. (4 x 10 in.)



NEG 48

DATE: Circa 1960 SOURCE OF DATE: Estimate R.S.De Land

PHOTOGRAPHER: Unknown DONOR: Clare T. Roberts

CONDITION: Good - Upper right corner broken. Glossy print Good focus.

PREVIOUS INSCRIPTION: BACK: Lion club show. / Davé in plaid shirt & hat y
Third from left sitting at table".

DESCRIPTION: This shows 23 men in costumes, some dressed as women on a stage
in a bar setting "Dirty Dan's".

NOTE:

CAT R. De Land

DATE: 11-19-91

TYPE Same

DATE:

NEG. LOC. 136E

91.28.2

CLUBS & ORGANIZATIONS - BOY SCOUTS

CATALOG NO. 91.54.1

(OVER)



SUBJECT: CLUBS & ORGANIZATIONS - BOY SCOUTS; BATES, PHILLIP; KENDRICK, WALT;
HUSTED, CLIFFORD; NORLIN, ELMER; McINTYRE, ?; BOWEN, BOB; KENDRICK, JACK;
OBJECT: Photograph loaned for TYPE: Original COLOR: B & W
copy.
SIZE: Original 17.7 x 26.8 cm. (7 x 10½ in.)

DATE: Circa 1926 SOURCE OF DATE: See 91.55.1 for same boys younger.

PHOTOGRAPHER: Unknown DONOR: Claire Roberts

CONDITION: Original Good - Pinhole thru picture in upper left portion..

PREVIOUS INSCRIPTION: FRONT: "Grammar School Boy Scouts". ACCOMPANYING SHEET: "1st
row / Phillip Bates / Walt Kendrick / Husted / Elmer Norlin / McINTYRE / Bob Bowen /
Jack Kendrick / Sammy Bailard / Jack Schweizer / Frank Wymond / Richard Rodriguez /
Carl McINTIRE.

DESCRIPTION: This shows 23 boys standing in four rows with one sitting in front. They
are holding a large banner which says Troop No 1 CARPINTERIA. An American flag is
hanging behind them. They are standing on the steps of what is probably a school.

NOTE: CAT. R.S. De Land DATE: Nov 12, 1991

TYPE Same DATE:

NEG. LOC. 136 C

CLUBS & ORGANIZATIONS - CARPINTERIA WOMAN'S CLUB

CATALOG NO. 92.3.1

SUBJECT: CLUBS & ORGANIZATIONS. - CARPINTERIA WOMAN'S CLUB

OBJECT: Photograph TYPE: Original COLOR: Color

SIZE: 8.8 x 13 cm.

DATE: Circa 1972 SOURCE OF DATE: Marian Harrah

PHOTOGRAPHER: Unknown

DONOR: Marian Harrah



NEG# 17A

CONDITION: G00F - Some fade.

PREVIOUS INSCRIPTION: ACCOMPANYING SHEET: "Photos of / Woman's Club / found in museum file of W. C. History / Donated by Marian Harrah - President / 8/2/90".

DESCRIPTION: This is a view of the Woman's club looking from about the front door toward the back with the stage in the center. Chairs are on both side and a flag is left of stage.

NOTE:

CAT. R.S. De Land

DATE: Jan 15, 1992

TYPE SAME

DATE:

NEG. LOC. 137D

92.3.1

Carpinteria Valley Museum of History

CLUBS & ORGANIZATIONS - CARPINTERIA WOMAN'S CLUB

CATALOG NO. 92.3.2

SUBJECT: CLUBS & ORGANIZATIONS - CARPINTERIA WOMAN'S CLUB

OBJECT: Photograph TYPE: Original COLOR: Color

SIZE: 8.8 x 13 cm. (3 1/2 x 5 1/8 in.)

DATE: Circa 1972 SOURCE OF DATE: Marian Harrah & Helen Gann *NEG # 16A*

PHOTOGRAPHER: Unknown DONOR: Marian Harrah

CONDITION: GOOD - Some fade.

PREVIOUS INSCRIPTION: ACCOMPANYING SHEET: "Photos of / Woman's Club / Found in museum file of W. C. History / Donated by Marian Harrah - President / 8/2/90".

DESCRIPTION: This is a view of the interior of the Woman's Club main hall looking toward the right with the stage in the back.



NOTE: CAT. R.S. De Land DATE: Jan 17, 1992
TYPE SAME DATE:

NEG. LOC. 137D

92.3.2

CLUBS & ORGANIZATIONS - CARPINTERIA WOMAN'S CLUB

CATALOG NO. 92.3.3

SUBJECT: CLUBS & ORGANIZATIONS - CARPINTERIA WOMAN'S CLUB

OBJECT: Photograph TYPE: ORIGINAL COLOR: Color

SIZE: 8.8 x 13 cm. (3 1/2 x 5 1/8 in.)

DATE: Circa 1972

SOURCE OF DATE: Marian Harrah

NEG # 15A

PHOTOGRAPHER: Unknown

DONOR: Marian Harrah

CONDITION: GOOD - Some fade.

PREVIOUS INSCRIPTION: ACCOMPANYING SHEET: "Photos of / Woman's Club / Found in
Museum file of W.C. History / Donated by Marian / Harrah - President / 8/2/90".

DESCRIPTION: This is a view of the Woman's Club interior looking from the stage toward the Kitchen door. The front door is at far left. The Building was dedicated in 1934. The alcove shown was added about 15 years later.



NOTE:

CAT. R.S. De Land

DATE: Jan 17, 1992

TYPE SAME

DATE:

NEG. LOC. 137D

92.3.3

Carpinteria Valley Museum of History

CLUBS & ORGANIZATIONS - CARPINTERIA WOMAN'S CLUB

CATALOG NO.

92.3.4

SUBJECT: CLUBS & ORGANIZATIONS - CARPINTERIA WOMAN'S CLUB

OBJECT: Photograph

TYPE: Original COLOR: Color

SIZE: 8.8 x 13 cm. (3 1/2 x 5 1/8 in.)

DATE: Circa 1972

SOURCE OF DATE: Marian Harrah & Helen Gann.

PHOTOGRAPHER: Unknown

DONOR: Marian Harrah

CONDITION: GOOD - Some fade.

PREVIOUS INSCRIPTION: ACCOMPANYING SHEET: "Photos of / Woman's Club / Found in Museum file of W. C. History / Donated by Marian / Harrah - President / 8/2/90".

DESCRIPTION: This is a view of the interior of the Carpinteria Woman's Club looking from the front right to the rear left, showing part of the stage and the alcove. The building was dedicated in 1934 and the alcove was added about 15 years later.



NEG # 14A

NOTE:

CAT. R.S. De Land

DATE: Jan 17, 1992

TYPE SAME

DATE:

NEG. LOC.

137D

92.3.4

Carpinteria Valley Museum of History

CLUBS & ORGANIZATIONS - CARPINTERIA WOMAN'S CLUB

CATALOG NO. 92.3.5-

SUBJECT: CLUBS & ORGANIZATIONS - CARPINTERIA WOMAN'S CLUB; carpinteria - BUILDINGS.

OBJECT: Photograph TYPE: Original COLOR: Color

SIZE: 8.8 x 13 cm. (3 1/2 x 5 1/8 in.)

DATE: Circa 1972 SOURCE OF DATE: Marian Harrah & Helen Gann.



NEG 4 / 3A

PHOTOGRAPHER: Unknown DONOR: Marian Harrah

CONDITION: GOOD - Some fade.

PREVIOUS INSCRIPTION: ACCOMPANYING SHEET: "Photos of / Woman's Club / Found in Museum file of W. C. History / Donated by Marian / Harrah - President / 8/2/90".

DESCRIPTION: This is a view of the front of the Woman's Club. Parking is at the left. This is finished with white stucco and trimmed in a red brown.

NOTE: CAT. R.S. De Land DATE: Jan 20, 1992

TYPE SAME DATE:

NEG. LOC. 137D

92.3.5

CATALOG NO. 97.47.267

SUBJECT: CLUBS & ORGANIZATIONS--CARP. WOMAN'S CLUB

OBJECT: Photograph TYPE: Original COLOR: Sepia

SIZE: 14.0x16.5cm (5.5x6.5")

DATE: c.1900 SOURCE OF DATE:

PHOTOGRAPHER: Unknown DONOR: Margaret Taggart

CONDITION: Fair, few scratches, matting chipped in two corners.

PREVIOUS INSCRIPTION: (Back-original photo) Woman's Club/at Leschers home/now 5550 Casitas Rd.; (Back of 97.47.267b)--See reverse side.

DESCRIPTION: Twenty or so women are grouped on a porch for a portrait. They are dressed in long dresses and most are wearing hats. The porch has a white railing.

NOTE:

CAT. H. Zittel

DATE: 9/00

TYPE Ev L.

DATE: 11/00

NEG. LOC. 162-D

Carpinteria Valley Museum of History



SUBJECT: CLUBS & ORGANIZATIONS

OBJECT: Photograph TYPE: Original COLOR: Sepia

SIZE: 18.5x24.2cm (7.25x9.5")

DATE: 1930-1936 SOURCE OF DATE: Back of photograph

PHOTOGRAPHER: Unknown DONOR: Margaret Taggart

CONDITION: Fair, some ink outlining on some people.

PREVIOUS INSCRIPTION: (Back) Girl Mariners (Girl Scouts)/1930-1936/Mrs. Frank Wymona & Jean McKenzie/leader

DESCRIPTION: A group picture with 24 women and 14 men. Girl Mariners are in the front row with 3 more in the back row. The rest of the back row are men, probably Sea Scouts. A man is in the center kneeling and an American flag is centered in the back.

NOTE:

CAT. H. Zittel

DATE: 10/00

TYPE Ev L.

DATE: 12/00

NEG. LOC. _____



CATALOG NO.

97.47.390

SUBJECT:

CLUBS AND ORGANIZATIONS - WOMAN'S CLUB: PEOPLE (See prev. desc. below)

OBJECT:

Photograph

TYPE:

Original

COLOR:

B/W

SIZE:

6.9 x 11.5cm (2.5 x 4.5")

DATE:

c. 1930

SOURCE OF DATE:



PHOTOGRAPHER:

Unknown

DONOR:

Margaret Taggart

CONDITION:

Good

PREVIOUS INSCRIPTION:

(Back) Pot Luck Club/1 to r/Pearl Young/Mrs. J. W. Bailard/
Mrs. Penergast/Mrs. Young/Mrs. Marquist/Mrs. Hohmann/Mrs. Lyman/
Miss Sheldon/ Mrs. Dorrance/Mrs. Tubbs/Minnie Hohmann

DESCRIPTION:

A group picture of 11 ladies standing in front of a porch of a home bordered with flowers.

NOTE:

CAT.

H. Zittel

DATE:

4/01

TYPE

MLH

DATE:

5/01

NEG. LOC. 166-F

Carpinteria Valley Museum of History

SUBJECT: CLUBS & ORGANIZATIONS - HORTICULTURE

OBJECT: Photograph

TYPE: Original COLOR: Sepia

SIZE: 13.2 x 21.5cm (5.25 x 8.5")

DATE: 1888

SOURCE OF DATE: Back of photo

PHOTOGRAPHER: Unknown

DONOR: Margaret Taggart

CONDITION: Poor. Faded, chipped, scotch tape.

PREVIOUS INSCRIPTION: (Front) Horticultural Meeting Pomona's Retreat, Oct. 3 1888
(Back) Horticultural Meeting/Pomona's Retreat/(Cadwell Ranch/
Oct. 3 1888/Dr. Nurse - Lived with/Cadwells/Ollie Newland/
Lynn Cadwell with Floralyynn Cadwell/in arms/Oren Cadwell/Stella Cadwell (cont'd back)

DESCRIPTION:

This picture shows a long table with agricultural food. Ten people stand behind the table.

NOTE:

CAT. H. Zittel

DATE: 7/01

TYPE MLH

DATE: 8/01

NEG. LOC. 169-c



CATALOG NO. 2002.24.1

SUBJECT: CLUBS AND ORGANIZATIONS - BOY SCOUTS: PEOPLE - KENT, DEL

OBJECT: Photograph TYPE: Original COLOR: B/W

SIZE: 11.8 x 7.0cm (4.5 x 2.75")

DATE: c. 1940 SOURCE OF DATE: Separate note

PHOTOGRAPHER: Unknown

DONOR: Del Kent estate

CONDITION: Good

PREVIOUS INSCRIPTION: (Separate note) Del Kent kneeling in/front with Panama hat/c. 1940

DESCRIPTION: Eleven boys are standing behind four kneeling adults and a child. They are standing in front of a vintage bus. In the background is the front of what appears to be a church.

NOTE:

CAT. H. Zittel

DATE: 8/02

TYPE MLH

DATE: 8/02

NEG. LOC. 176-E



CATALOG NO. 2004.25.1

SUBJECT: CLUBS AND ORGANIZATIONS
OBJECT: Photograph TYPE: Original COLOR: Sepia

SIZE: 17.9 x 25.4cm (7x10")

DATE: c. 1900 SOURCE OF DATE: Estimated

PHOTOGRAPHER: Unknown DONOR: Unknown

CONDITION: Fair, one corner chipped, some fading

PREVIOUS INSCRIPTION:



DESCRIPTION: A group of eleven men, strangely costumed, standing and seated underneath a straggly shaped tree.

NOTE: This picture was not taken locally.
It was purchased at a flea market

NEG. LOC. 174-G

CAT. H. Zittel
TYPE MLH

DATE: 7/04
DATE: 7/04

Carpinteria Valley Museum of History

SUBJECT: CLUBS & organizations - WOMANS' CLUB ; Beach
OBJECT: Photograph TYPE: Original COLOR: Sepia
SIZE: 9.6 x 12.1cm (3.75 x 4.74"); 15,3 x 20,5xn *6x8")
DATE: 1898 ir 99 SOURCE OF DATE: Back of photo



PHOTOGRAPHER: Unknown DONOR: Betty Shannon

CONDITION: Faded, otherwise good condition

PREVIOUS INSCRIPTION: (Back) Woman's Club/picnic on the beach/at
Carpinteria 1898 or 99

DESCRIPTION: A group of people including men and children at the beach.
The picture shows mostly the backs of people. A horse
is along the right edge of the photo.

NOTE:

CAT. H. Zittel
TYPE MLH

DATE: 9/05
DATE: 11/05

NEG. LOC. 175-G

CATALOG NO. 2005.54.11.1-2

SUBJECT: CLUBS AND ORGANIZATIONS - Women's Club
OBJECT: Photograph TYPE: Original COLOR: Sepia



SIZE: 8.6 x 8.7cm (3.5 x 3.5"); 12.5 x 12.5 (5x5")

DATE: 1898 SOURCE OF DATE: Back of photo

PHOTOGRAPHER: Unknown DONOR: Betty Shannon

CONDITION: Good

PREVIOUS INSCRIPTION: (Back 11.1) Women's Club meeting/at the home of Mrs./Harlo Woods & Nellie W.(see reverse for names) Summer/of 1897
(Back 11.2) The L.C. of Nellie Woods/Nov. 12. 1898/Frances Ellery/
June 1944/2018 Hollister Ave/Santa Barbara/California/Phone 27991

DESCRIPTION:

This photo of a group of ladies was taken outdoors. Some are sitting on a large boulder. A tree and two houses are in the background.

NOTE: Two dates are given on the back of the two photos

CAT. H. Zittel
TYPE MLH

DATE: 11/05
DATE: 11/05

NEG. LOC. 176-A

CATALOG NO. 2005.54.25

SUBJECT: CLUBS & ORGANIZATIONS - Bicycling

OBJECT: Photograph TYPE: Original COLOR: B/W

SIZE: 12.8 x 18.0cm (5x7")

DATE: 4/1895 SOURCE OF DATE: Back of photo

PHOTOGRAPHER: Unknown DONOR: Betty Shannon

CONDITION: Good

PREVIOUS INSCRIPTION: (Back) Group of decorated bicycles (with real flowers) at the Rose carnival/in S.B. Spr.-1895/several Carpinteria young people/took part in this

DESCRIPTION: About 20 people standing next to their flower decorated bicycles in what appears to be a farm field. Large trees in the background. A white "54" (apparently scratched on the negative) is in the left foreground.

NOTE:

CAT. H. Zittel
TYPE MLH

DATE: 10/05
DATE: 10/05

NEG. LOC. 176-D



CATALOG NO. 2005.54.30

SUBJECT: Clubs & Organizations - Women's Club

OBJECT: Photograph TYPE: Original COLOR: B/W

SIZE: 12.0 x 17.0cm (4.5 x 6.5")

DATE: c.1910 SOURCE OF DATE: Estimated

PHOTOGRAPHER: Unknown DONOR: Betty Shannon

CONDITION: Good, upper right corner torn

PREVIOUS INSCRIPTION: (Back) Women's Club room in/Carpinteria Town Hall/
which was burned Dec. 1911.

DESCRIPTION: Interior shot showing chairs, 25 pictures on the wall, and
an American flag draped over the doorway.



NOTE: CAT. H. Zittel DATE: 10/05
TYPE Ev L. DATE:

NEG. LOC. 176-E

Carpinteria Valley Museum of History

SUBJECT: Clubs & Organizations - Women's Club

OBJECT: Photograph TYPE: Original COLOR: B/W

SIZE: 11.8 x 16.9cm (4.5 x 5.5")' 15.9 x 21.1cm (6.25 x 8.25"



DATE: 1900 SOURCE OF DATE: Back of Photo

PHOTOGRAPHER: Unknown DONOR: Betty Shannon

CONDITION: Good

PREVIOUS INSCRIPTION: (Back) Women's Club Meeting at/the Home of Mrs.
G.E. Thurmond/Spring of 1900

DESCRIPTION: This picture taken outdoors with a huge tree covering the left half of the photo. There are about 30 women and several children in the group.

NOTE:

CAT. H. Zittel DATE: 10/05
TYPE Ev L. DATE:

NEG. LOC. 176-E

SUBJECT: CLUBS AND ORGANIZATIONS - Women's Club

OBJECT: Photograph TYPE: Original COLOR: B/W

SIZE: 9.4 x 12.0(3.75 x 4.75")

DATE: c. 1900 SOURCE OF DATE: Estimated

PHOTOGRAPHER: Unknown DONOR: Betty Shannon

CONDITION: Good

PREVIOUS INSCRIPTION: (Front) Women's Club/Meeting/at the/honme/of/Ms. Lesche

DESCRIPTION: This picture shows a large group of women standing and seated on a porch of a two-story house. There are three children in the picture.

NOTE: Filed in bottom drawer with CAT. H. Zittel DATE: 11/05
other albums TYPE MLH DATE: 11/05

NEG. LOC. 176-G



CATALOG NO. 2005.54.59

SUBJECT: CLUBS & ORGANIZATIONS _ TENNIS

OBJECT: Photograph TYPE: Original COLOR: B/W

SIZE: 9.5 x 10.0cm (3.75x4.75')

DATE: c. 1910 SOURCE OF DATE: Estimated

PHOTOGRAPHER: Unknown DONOR: Betty Shannon

CONDITION: Good

PREVIOUS INSCRIPTION: (Front) Tennis/club/at the/Lescher/Court



DESCRIPTION: Fifteen people dressed in their Sunday best holding tennis racquets. They are beneath a large oak tree. A horse is in the background right.

NOTE: Filed in bottom drawer with other albums CAT. TYPE H. Zittel DATE: 12/05
DATE: 2/06

NEG. LOC. 177-C

Carpinteria Valley Museum of History

SUBJECT: *WOMENS CLUB*
Clubs and Organizations *people*

OBJECT: Photograph TYPE: Original COLOR: B/W

SIZE: 11.5 x 13.0cm (4.5 x 5.0")

DATE: c. 1950 SOURCE OF DATE: Estimated

PHOTOGRAPHER: Unknown DONOR: Mary Alice Coffman

CONDITION: Good, picture was trimmed and some wording was cut off.

PREVIOUS INSCRIPTION: (Back) See list on back

DESCRIPTION: Five ladies are standing and three are seated behind a desk.
The lady seated right is wearing a white hat.

Names on back

NOTE:

CAT. H. Zittel

DATE 3/09

TYPE

DATE:

NEG. LOC. 179-E

