

OBJECT: photo

COPY ORIGINAL SLIDE OTHER (EXPLAIN)

COLOR BLACK & WHITE SEPIA OTHER (EXPLAIN)

SIZE: 10.2 x 17.7 cm.

DATE: ca 1918 SOURCE OF DATE: on back

PHOTOGRAPHER: ---

DONOR: ---

CONDITION: Fair, tear at bottom center, bends and stain.

PREVIOUS INSCRIPTIONS: Front: "Bridge-Carpinteria." Back: "Carpinteria-Highway Bridge 1918+" "A.B. Cook, city eng. and street supt. of S.B. at time this was taken." "Edward T. Flaherty" "Assoc. M. A.M. Soc." over
DESCRIPTION: This is a concrete bridge over a stream in Carpinteria Valley. Stream is filled with lumber and trash.



* NOTE:

CAT.:R. DeLand DATE: 2-21-78

TYP.: J. Annear DATE: 4-19-78

SUBJECT(S): ROADS (Rincon Point), CARS
(Steamroller)

CATALOG NO.: 79.4.172



OBJECT: 35 mm contact print and negative

COPY ORIGINAL SLIDE OTHER (EXPLAIN) _____

COLOR BLACK & WHITE SEPIA OTHER (EXPLAIN) _____

SIZE: 35 mm contact print

DATE: 1927

SOURCE OF DATE: Album

PHOTOGRAPHER: copied by Robert
S. DeLand

DONOR: Bobette Bates McKay

CONDITION: Good

PREVIOUS INSCRIPTION: BELOW PHOTO IN ALBUM: "Patrick Road Building 1927"

DESCRIPTION: Steam roller flattens gravel on a roadbed. It is moving toward a large house with a steep hip roof. Two wings of the house stand in front of the main structure. At the side of the road, sitting ^{on} earth or rocks a man watches.

*NOTE: The hill of Rincon Point is visable in the left distance

*from R.W. Bates Album No. 2

CAT.: R.S. DeLand
DATE: 4/16/79

TYP.: D.C. Melnick
DATE: 5/10/79

ROADS - CARPINTERIA AVE.

SUBJECT(S): HOMES (Andrews, Tubbs and Sears)

CATALOG #: 00.164

OBJECT: Photo

ROADS

COPY ORIGINAL SLIDE OTHER (EXPLAIN)

COLOR BLACK & WHITE SEPIA OTHER (EXPLAIN)

SIZE: 10 x 17 cm.

DATE: 1888

SOURCE OF DATE: back of photo

PHOTOGRAPHER: ---

DONOR: ----

CONDITION: Good, copy of an older print, print bent.

PREVIOUS INSCRIPTIONS: Back : "year of 1888 corner of Carpinteria Ave, and Maple Ave. Residence of Mrs. Elsi Andrews, now on 8th st and Oak and owned by Dr. Warren Sears".

DESCRIPTION: This house is 2 1/2 stories with a fence out to Carpinteria Ave. A man is on horse back in front of house. Other people around.

* NOTE: SEE ALSO 87.15.19

CAT.: Villalpando DATE: 11-8-77

IMP.: J. Annear DATE: 4-11-78



ROADS - CARPINTERIA AVE.
SUBJECT(S) ROADS; CARS; BUSINESS(Misc.)

CATALOG # 00.232

OBJECT: photo

___ COPY ___ ORIGINAL ___ SLIDE ~~XX~~ OTHER (EXPLAIN) ___ POSTCARD

___ COLOR ~~XX~~ BLACK & WHITE ___ SEPIA ___ OTHER (EXPLAIN)

SIZE: 8.9 x 13.9 cm.

DATE: 1948? SOURCE OF DATE: on back of photo

PHOTOGRAPHER: Fraser Photos DONOR: ---

CONDITION: Excellent.

PREVIOUS INSCRIPTIONS: Front: "Carp. looking North (actually West, R. DeLand)
"on U.S. Hwy 101 at Carpinteria, California." Back: "1948? Linden Ave.

DESCRIPTION: and Carpinteria Ave." Postcard printing.
This is a view looking west on Carpinteria Ave. at Linden. Gra-
hams Grocery, Mills Drugs and Security First National Bank are in view, as
are some other businesses. A number of autos are in view.



* NOTE:

CAT.: R. DeLand DATE: 2-20-78

TYP.: J. Annear DATE: 4-17-78

ROADS - CARPINTERIA AVE.

SUBJECT(S): ROADS, CARS, CARPINTERIA

CATALOG #: 00.961

OBJECT: photo

__ COPY ~~xx~~ ORIGINAL __ SLIDE __ OTHER (EXPLAIN) _____

__ COLOR ~~xxx~~ BLACK & WHITE __ SEPIA __ OTHER (EXPLAIN) _____

SIZE: 13 x 18 cm.

DATE: ca 1975

SOURCE OF DATE: back says 1976?

PHOTOGRAPHER: Carpinteria Herald

DONOR:

Carpinteria Herald

CONDITION: Good

PREVIOUS INSCRIPTIONS: Back: "Corner of Casitas Pass Rd" "& Carpinteria Ave" "1976?"
"From Files of Carp. Herald DEC 1977"

DESCRIPTION: This shows the road work during early days for Casitas Pass Shopping Center. Carpinteria Ave. is at far left. Casitas Pass Rd. is from left to far right. There are avocado trees at the corner and 2 trucks parked on the dirt and 3 cars seen in the streets. A stack of boards is on a cement sidewalk.



* NOTE:

CAT.: R. DeLand DATE: 10-19-78

TYP.: R. DeLand DATE: 1-2-79

ROADS - CARPINTERIA AVE.

SUBJECT(S): PARADES, ROADS (Carpinteria Ave.). CATALOG #: 00.990

OBJECT: photo PEOPLE (Misc.) , **BUSINESS** - GROCERY STORE & GAS STATION

COPY ORIGINAL SLIDE OTHER (EXPLAIN) _____

COLOR BLACK & WHITE SEPIA OTHER (EXPLAIN) _____

SIZE: 21.7 x 28.1 cm.

DATE: DEC 3, 1977 SOURCE OF DATE: back of photo

PHOTOGRAPHER: Dan Porter DONOR: Carp. Herald

CONDITION: & Excellent

PREVIOUS INSCRIPTIONS: Back: "CARP. XMAS PARADE Dec. 3, 1977 CARPINTERIA, CA."

DESCRIPTION: This shows the Carp. H.S. Band, in marching uniforms, turning the corner from Linden Ave. onto Carpinteria Ave. There are decorations above the streets. In the back can be seen the Grocery Store and the mountains and a gas station. The people in the band are all holding their instruments.

* NOTE: -

CAT.: R. DeLand DATE: 11-12-78

TYP.: K. B. Goli DATE: 1-12-79



ROADS - CARPINTERIA AVE.

SUBJECT(S): PEOPLE (Vera Goena, misc.), PARADES, CATALOG #: 00.993
BUSINESS (Union Oil Co.), ROADS (Carpinteria Ave.), HOMES (Tobey)

OBJECT: photo

___ COPY xx ORIGINAL ___ SLIDE ___ OTHER (EXPLAIN) _____

___ COLOR xx BLACK & WHITE ___ SEPIA ___ OTHER (EXPLAIN) _____

SIZE: 20.7 x 25.6 cm.

DATE: --- SOURCE OF DATE: ---

PHOTOGRAPHER: --- DONOR: Carpinteria Herald

CONDITION: Good: slight yellow.

PREVIOUS INSCRIPTIONS: Back: "Parade, Carpinteria Avenue" "R-7" "old - fashioned"
"baby carriage" "Vera Goena" "684-4406" "3 col" "From files of Carp Herald
DEC 1977"

DESCRIPTION: This shows 3 children, a boy and 2 girls, behind a wicker baby carriage.
They are dressed in Spanish costume and appear to be of Mexican descent. The
photo is on Linden near Eighth St. Looking SW. The Tobey house is in the background
and so is a Phillips 66 gas station.

* NOTE:

CAT.: R. DeLand DATE: 11-10-78

TYP.: K. Rigoli DATE: 1-10-79



ROADS - CARPINTERIA AVE.

SUBJECT(S): CARPINTERIA, CARS, ROADS (Carpinteria Ave CATALOG #: 00.1003)
BUSINESS (Theater, Tino's Liquor, Valley Barber Shop)

OBJECT: photo

COPY xx ORIGINAL SLIDE OTHER (EXPLAIN) _____

COLOR xxxx BLACK & WHITE SEPIA OTHER (EXPLAIN) _____



SIZE: 20.4 x 25.8 cm.

DATE: ca 1972- SOURCE OF DATE: est. by Jenny Evans

PHOTOGRAPHER: Carpinteria Herald DONOR: Carpinteria Herald

CONDITION: Good

PREVIOUS INSCRIPTIONS: Back: "Theater, Carpinteria Avenue," "Carpinteria." "3 - col."
"From files of CARP. Herald DEC 1977"

DESCRIPTION: This shows a section of a block with businesses on it. The ones seen are:
L TO R: a liquor store (Tino's), the Theater, showing "They shoot horses Don't
They," also "Jenny", and the Valley Barber Shop. There is rain in the air in this
picture. There is a car in the right of the photo, parked at the curb.

* NOTE:

CAT.: R. DeLand DATE: 10-26-78

TYP.: K. Rigoli DATE: 1-11-79

ROADS - CARPINTERIA AVE. (At Elm)

SUBJECT(S): CARS. ROADS (Carp. Ave. at Elm), CATALOG #: 00.1011
BUSINESS(Car Wash & Victor and Tino's Liquor)

OBJECT: photo

COPY ORIGINAL SLIDE OTHER (EXPLAIN) _____

COLOR BLACK & WHITE SEPIA OTHER (EXPLAIN) _____

SIZE: 20.4 x 25.9 cm.

DATE: ca 1970 SOURCE OF DATE: est. by RSDeLand

PHOTOGRAPHER: Carp. Herald DONOR: Carp. Herald

CONDITION: Good: upper left corner is black.

PREVIOUS INSCRIPTIONS: Back: "facing Carpinteria Ave." "2 - cols." "R-25" "From files of Carp. Herald DEC 1977"

DESCRIPTION: This shows the intersection of Carpinteria Ave. at Elm. There is a Gas Station with Car Wash and Victor & Tino's Carpinteria Liquor. The parking lot is shown where the Sunset Real Estate is now located. 9 cars are seen. There is a large tree (maybe olive) in the center of the picture.

* NOTE:

CAT.: R. DeLand DATE: 10-21-78

TYP.: K. Rigoli- DATE: 1-12-79



ROADS - CARPINTERIA AVE.

SUBJECT(S): ROADS - Carpinteria Ave.?
CARPINTERIA

CATALOG NO.: 00.1189

OBJECT: STEREOSCOPE CARDTYPE: ORIGINAL COLOR: B&W

SIZE: CARD 8.8 X 17.7 cm.
Photo 7 X 7.2 cm

DATE: Circa 1880 - 1900 SOURCE OF DATE: Estimate RSD

PHOTOGRAPHER: ?

DONOR: Olive Senteney?

CONDITION: Poor - Very faded and dirty

PREVIOUS INSCRIPTION: NONE.

Z

DESCRIPTION: This shows a dirt street with buildings on each side of it. It looks like Rincon hill in background so this may be Carpinteria Ave. at Linden. A man is standing in the street and a horse drawn buggy is beside him.

NOTE:

CAT.R.S. DeLand DATE:12-18-1979

TYP:R.S. DeLand DATE:12-18-1979



ROADS - CARPINTERIA AVE.

SUBJECT(S): CARPINTERIA ?
ROADS - CARPINTERIA AVE.

CATALOG NO.: 00.1190

OBJECT: STEREOPTICAN - TYPE: ORIGINAL COLOR: SEPIA

CARD

SIZE: PHOTO 7.2 X 7.8 cm.
Card 8.8 X 17.7 cm.

DATE: Circa 1875 - 85 SOURCE OF DATE: Estimate from similar cards RSD

PHOTOGRAPHER: ?

DONOR: Senteney ?

CONDITION: Poor - Very faded

PREVIOUS INSCRIPTION: NONE



DESCRIPTION: This is a view down a street with Rincon Mt. in background. There is a cross street in the foreground and buildings along the street beyond. The streets are dirt probably and it is a guess that this is Carpinteria Ave and Linden.

NOTE:

CAT. R.S. DeLand DATE: 12-26-1979

TYP: R.S. DeLand DATE: 12-26-1979

SUBJECT: PEOPLE - WILLIAMS, GERRIE BAUHAUS
PARADES; ROADS - CARPINTERIA AVE.

CATALOG NO.: 00.1221

OBJECT: Photograph TYPE: Original COLOR: B & W

SIZE: 18.5 X 26.7 cm. (7½ X 10½ in)

DATE: Circa 1965 SOURCE OF DATE: Estimate RSD

PHOTOGRAPHER: Dan Porter, Carp Herald DONOR: Carpinteria Herald

CONDITION: Excellent

PREVIOUS INSCRIPTION: "Carpinteria Xmas Parade Dec. 3, 1977 Carpinteria Ca. Photo by Dan Porter Carp. Herald".. Written by Mark Rawitsch, Dec. 3 1977.

See description for accompanying card. following.

DESCRIPTION: This is a photo of a girl sitting up on the back of a Ford Thunderbird, her feet are on the seat. This is a Parade in Carpinteria. The building at the left is the Mills Drug store. Accompanying sheet says: "Gerrie Bauhaus (Williams) lives in Palos Verdes Estn. (Teacher of Art)-- Daughter of Hugo and Millie Bauhaus. Christmas Parade Carp. in late '60 -- will look in year book etc. D. Tripp".

NOTE:

CAT: RSDeLand DATE: 5-25-1981

TYP: Same/ DATE:



SUBJECT(S): ROADS - CARPINTERIA AVE.

CATALOG #: 62.2.5.1

OBJECT: photo

__ COPY __ ORIGINAL __ SLIDE xx OTHER (EXPLAIN) postcard

__ COLOR xx BLACK & WHITE __ SEPIA __ OTHER (EXPLAIN) .

SIZE: 8.8 x 14.6 cm.

DATE: ca 1910-15 SOURCE OF DATE: est. R. DeLand

PHOTOGRAPHER: Kruxo DONOR: Rol Ogan

CONDITION: Poor, very faded.

PREVIOUS INSCRIPTIONS: Front: "Carpinteria Ave. looking north from Palm".
(Carp. Ave. goes E and W, so I think they mean West, R. DeLand).

Back: "101 Hwy looking N from Palm St." (Same not applies.)
DESCRIPTION: A dirt road is shown with trees, telephone poles on left.



*NOTE:

CAT.: R. DeLand DATE: 1-17-78
TYP.: J. Annear DATE: 4-7-78

ROADS - CARPINTERIA AVE.

62.2.5.6

See ~~Carp~~ Roads U./S. 101

Same as 70.1.8

ROADS - CARPINTERIA AVE.
SUBJECT(S): ROADS, CARPINTERIA VALLEY, BUSINESSES CATALOG #: 70.1.2

OBJECT: Photo

COPY ORIGINAL SLIDE OTHER (EXPLAIN) _____

COLOR BLACK & WHITE SEPIA OTHER (EXPLAIN) . _____

SIZE: Print 11.2 x 17.2 cm. Mat 13.4 x 21.7 cm.

DATE: 1880 SOURCE OF DATE: front of photo

PHOTOGRAPHER: ----- DONOR: Henry Brown

CONDITION: Good, faded, one corner broken off.

PREVIOUS INSCRIPTIONS: Front: "Old Town Carpinteria, Calif. 1880"

Back: "Emiline Walker", "Near Santa Monica Road and Carpinteria Ave."

"70%" Some illegible graph is on back.

DESCRIPTION: View of a road leading away from camera to Rincon Hill in background
A number of wood frame buildings are on left side of road and Thurmond
Brick store? on right.



*NOTE:

CAT.: R. DeLand DATE: 1-13-78
TYP.: J. Annear DATE: 4-6-78

SUBJECT(S): ROADS, HOMES (Andrews) CARP AVE.

CATALOG #: 70.1.8

OBJECT: photo

COPY ORIGINAL SLIDE OTHER (EXPLAIN) photo postcard

COLOR BLACK & WHITE SEPIA OTHER (EXPLAIN) _____

SIZE: 9 x 14 cm.

DATE: --- SOURCE OF DATE: ---

PHOTOGRAPHER: --- DONOR: Henry Brown



CONDITION: Fair, yellowed, writing in front.

PREVIOUS INSCRIPTIONS: Front: "Coast Highway, Carpinteria, Santa Barbara Co., Cal." "Mr. (illeg.) yard" "Looking toward East" "Mrs Andrews yard". Back:

DESCRIPTION: ¹"Mr. Ward's entrance" ²"Mrs Andrews yard (Donald Andrew's mother)." ³View of a dirt road lined with trees. A horse is visible. A fence is on the right.

* NOTE: SEE 62.2.5.6, 87.15.17

CAT.: J. Annear DATE: 4-28-78

TYP.: J. Annear DATE: 4-28-78

SUBJECT(S) BUSINESS , CARS, ROADS

CATALOG #: 70.1.14

OBJECT: PHOTO

CATALOGUER: R. Deland

DATE: 1-13-78

TYPIST: J. Annear

DATE: 3-17-78

COPY ORIGINAL SLIDE OTHER (Explain) POSTCARD

COLOR BLACK & WHITE SEPIA OTHER (Explain)

SIZE: 8.8 x 14.1 cm.

DATE: ca. 1935-1940 SOURCE OF DATE: Auto style

PHOTOGRAPHER: ---

DONOR: Henry Brown

CONDITION: Good, thin on back.

PREVIOUS INSCRIPTIONS: Front: "Ritz Theatre" "Cafe" "Security First
National Bank" "Drugs " "Vernors" "Carpinteria, Calif."
Back: "55 7/135".



DESCRIPTION: The corner of Carpinteria Ave. (left to right) and Linden
is shown. Sign saying 1st Aid Station is in foreground.

ROADS - CARPINTERIA AVESUBJECT(S): BUSINESS, ROADS, CARSCATALOG #: 70.1.15OBJECT: PHOTO

CATALOGUER: R. Deland

DATE: 1-13-78

TYPIST: J. Annear

DATE: 3-17-78

 COPY ORIGINAL SLIDE OTHER (Explain) POSTCARD COLOR BLACK & WHITE SEPIA OTHER (Explain) _____SIZE: 8.9 x 14 cm.DATE: 1930'sSOURCE OF DATE: car stylePHOTOGRAPHER: -----DONOR: Henry BrownCONDITION: Good, thin on back.PREVIOUS INSCRIPTIONS: Front: "Carpinteria, California" Signs: "T-Bone

Cafe" "Ritz Theatre" "Van's Market"

Back: "30's" "1930 Model "A" Ford-RSD".

DESCRIPTION: View of Carpinteria Ave. from Elm looking toward Linden.

One copy filed with original.

ROADS - CARPINTERIA AVE.

SUBJECT(S): HOMES (Carillo; Graham), also
BUSINESS (Old brick store), ROADS

CATALOG #: (29P) 70.9.67

OBJECT: Photo

___ COPY ___ ORIGINAL ___ SLIDE xx OTHER (EXPLAIN) postcard

___ COLOR xx BLACK & WHITE ___ SEPIA ___ OTHER (EXPLAIN)

SIZE: 8.8 x 13.8 cm.

DATE: ca 1900

SOURCE OF DATE: est.

PHOTOGRAPHER: ---

DONOR: Gertrude Rennie, Gilbert and Elmer
Martin

CONDITION: Good.

PREVIOUS INSCRIPTIONS: Back: "Old Town" "Martin" "Carpinteria, Cal"


"The Carrillo home later the Graham house in the background. In the foreground is the old brick store. Carp. Ave. in foreground."

DESCRIPTION: This is as described above. Two men are standing on old brick store apparently tearing it down. Two horses are in front of the store. A telephone pole is in front of the store.

* NOTE:

CAT.: R. Deland DATE: 2--2-78

TYP.: J. Appear DATE: 4-12-78



SUBJECT(S): ROADS

CATALOG #: 70.9.76

OBJECT: photo

COPY ORIGINAL SLIDE OTHER (EXPLAIN) POSTCARD

COLOR BLACK & WHITE SEPIA OTHER (EXPLAIN)

SIZE: 8.9 x 13.8 cm.

DATE: ca 1915 SOURCE OF DATE: auto headlight looks to be carbide

PHOTOGRAPHER: --- DONOR: Gertrude Rennie, Elmer and Gilbert
Martin

CONDITION: Good, slight stain and smear.

PREVIOUS INSCRIPTIONS: Back: "Martin".

DESCRIPTION: This is a view down a dirt road maybe looking east on Carpinteria Ave. Note auto head light with ridge on top. This is typical of carbide lamps of 1900-1915.

* NOTE:

CAT.: R. DeLand DATE: 2-20-78

TYP.: J. Annear DATE: 4-19-78



ROADS - CARPINTERIA AVE.

SUBJECT(S): ROADS, CARPINTERIA (Rincon)

CATALOG #: 79.4.22

OBJECT: ~~contact~~ BUSINESS - RINCON INN (MARYLAND INN)
print and neg.



~~xxx~~ COPY ORIGINAL SLIDE OTHER (EXPLAIN) _____

COLOR ~~xxx~~ BLACK & WHITE SEPIA OTHER (EXPLAIN) _____

SIZE: 35 mm

DATE: ---

SOURCE OF DATE: ----

PHOTOGRAPHER: ----

DONOR: BB McKay loaned for copy.

CONDITION: excellent

PREVIOUS INSCRIPTIONS: Back: "Old Rincon Inn" "torn down in ___" "Bridge built in ___"
"368"

DESCRIPTION: This is Rincon Road and Rincon Inn also known as "Maryland Inn" which was a "speakeasy". This is a view from above. The ocean is in the background.

* NOTE: Bates family album #1.


CAT.: K. Rigoli

DATE: 2-20-1979

TYP.: K. Rigoli

DATE: 2-20-1979

ROADS - CARPINTERIA AVE.



SUBJECT(S): BUSINESSES (Kentucky Fried Chicken), HOMES (George McLean); CATALOG NO.: 79.16.2
ROADS - CARPINTERIA AVE.

OBJECT: 35 mm contact print and negative

___ COPY X ORIGINAL ___ SLIDE ___ OTHER (EXPLAIN) _____

___ COLOR X BLACK & WHITE ___ SEPIA ___ OTHER (EXPLAIN) _____

SIZE: 35 mm contact print; neg. on file

DATE: February, 1978

SOURCE OF DATE: Taken at time by Robert S. DeLand

PHOTOGRAPHER: Robert S. DeLand

DONOR: Carpinteria Historical Society

CONDITION: Excellent

PREVIOUS INSCRIPTION: None

DESCRIPTION: Kentucky Fried Chicken business on Carpinteria Avenue at Maple Street. Building is single-storey ranch-type house. Picture windows located in both wings.

Sign stands in front of door. This building was originally the home of George

*NOTE: McLean, real estate agent and photographer.

CAT.:

DATE:

R.S. DeLand

2/16/78

TYP.:

DATE:

D.C. Melnick

4/9/79

ROADS - CARPINTERIA AVE.

SUBJECT(S): BUSINESSES (Kentucky Fried Chicken) HOMES (George McLean); CATALOG NO.: 79.16.3
ROADS - CARPINTERIA AVE.
OBJECT: 35 mm contact print and negative



___ COPY X ORIGINAL ___ SLIDE ___ OTHER (EXPLAIN)

___ COLOR X BLACK & WHITE ___ SEPIA ___ OTHER (EXPLAIN)

SIZE: 35 mm. contact print; neg. on file

DATE: February, 1978

SOURCE OF DATE: Take at that date by Robert S. DeLand

PHOTOGRAPHER: Robert S. DeLand

DONOR: Carpinteria Historical Society

CONDITION: Excellent

PREVIOUS INSCRIPTION: None

DESCRIPTION: Kentucky Fried Chicken Restaurant at Carpinteria Avenue and Maple Street. Ranch-type house with two extending wings. Split rail fence in front of house. Kentucky Fried Chicken logo stands at left of building. Building was originally

*NOTE: dwelling of George McLean, real estate agent and photographer.

CAT.: R.S. DeLand
DATE: 2/16/78

TYP.: D.C. Melnick
DATE: 4/9/79

ROADS - CARPINTERIA AVE (at Casitas Pass Rd.)

SUBJECT(S): HOMES (Stanley Shepard House)* CATALOG NO.: 79.16.30

RANCHES AND FARMS (Shepard Ranch), ROADS

OBJECT: 35 mm Contact Print and Negative

___ COPY X ORIGINAL ___ SLIDE ___ OTHER (EXPLAIN) _____

___ COLOR X BLACK & WHITE ___ SEPIA ___ OTHER (EXPLAIN) _____

SIZE: 35 mm contact print



DATE: Feb., 1978

SOURCE OF DATE: Robert S. DeLand

PHOTOGRAPHER: Robert S. DeLand DONOR: Carpinteria Historical Society

CONDITION: Excellent

PREVIOUS INSCRIPTION: None

DESCRIPTION: View of Stanley Shepard Ranch lemon grove from the front lawn of Carpinteria Junior High School on Carpinteria Ave. Broad expanse of lawn in fore and midground. Utility poles, lemon grove and mountains are in background.

*NOTE: Carpinteria Avenue runs through middle of the picture. CAT.: DATE:

*Shepard House and Ranch have been demolished. Shepard R.S. DeLand 2/1979

Plaza now occupies the site.


TYP.: DATE:
D.C. Melnick 4/25/79

ROADS - CARPINTERIA AVE.

SUBJECT(S): DISASTERS * 1914 flood
OBJECT: ROADS - CARPINTERIA Ave.
PHOTOGRAPH

CATALOG NO.: 79.105.7

X COPY ___ ORIGINAL ___ SLIDE ___ OTHER (EXPLAIN 35mm.)
___ COLOR X BLACK & WHITE ___ SEPIA ___ OTHER (EXPLAIN



SIZE: Orig 15.9 X 27.3 cm.
Copy 35mm.

DATE: 1914 SOURCE OF DATE: Back

PHOTOGRAPHER: Frank Flournoy, neg. repaired and copied by M.M. Deaderick
Museum Neg by R. S. DeLand M. M. Deaderick

CONDITION: DeLand
Excellent

PREVIOUS INSCRIPTION: Back: "Original by Frank Flournoy 1914 Carpinteria Ave.
Franklin Creek Copy by M.M. DEADERICK 5556 CANALINO DRIVE CARPINTERIA CALIF 93013".
DESCRIPTION: This shows a portion of Carpinteria Ave., with a stone bridge over
Franklin creek. A vast expanse of water and mud is the background. One or two
buildings are in view.

CAT.: R. S. DeLand DATE: 8-15-1979

*NOTE: TYP.: R. S. DeLand DATE: 8-16-1979

ROADS - CARPINTERIA AVE.

SUBJECT: ROADS - CARPINTERIA AVE.
TRANSPORTATION - CARS
BUSINESS - GRAHAMS GROCERIES, MILLS DRUGS, STANDARD OIL STA., TOM'S CAFE ETC.
OBJECT: ~~Photograph~~ TYPE: Original COLOR: B & W
Postcard
SIZE: 8.9 X 13.8 cm.

CATALOG NO.: 80.28.1

DATE: 1939 - 1950 SOURCE OF DATE: Type of Automobiles seen

PHOTOGRAPHER: ?

DONOR: Nora Thall

CONDITION: Excellent

PREVIOUS INSCRIPTION: FRONT: "COAST HIGHWAY-CARPINTERIA B-139".

DESCRIPTION: This is a view of Carpinteria Ave from Maple St., looking West. A water tower is at far right. At right are in order Graham's Grocery store, Mills Drugs, across Linden is Tom's Cafe. On the left side of the street are the Shell oil Co., and across Linden the Standard Oil Co., then the Rexall drug store

NOTE:

CAT:RSDeLand DATE: 6-12-1980

TYP:RSDeLand DATE: 6-12-1980



ROADS - CARPINTERIA AVE.

SUBJECT: ROADS - CARPINTERIA AVE. (Elm to Maple)
TRANSPORTATION - CARS
BUSINESS - PINE HAVEN MOTEL & COFFEE SHOP, DEL MAR CAFE, THEATER, ETC. CATALOG NO.: 80.28.2

OBJECT: Postcard TYPE: Original COLOR: B & W

SIZE: 8.9 X 13.8 cm.

DATE: 1939 - 1950 SOURCE OF DATE: Type of Automobiles seen

PHOTOGRAPHER: ?

DONOR: Nora Thall

CONDITION: Excellent

PREVIOUS INSCRIPTION: FRONT: "COAST HIGHWAY - CARPINTERIA B-1114".

DESCRIPTION: This is a view of Carpinteria Ave., from Elm street looking East. Linden is the first intersection. Some businesses are seen on both side of the street.

NOTE:

CAT: RSDeLand DATE: 6-12-1980

TYP: RSDeLand DATE: 6-12-1980



ROADS - CARPINTERIA AVE. (East from Santa Ynez)

SUBJECT: ROADS - CARPINTERIA AVE. (Looking East from Santa Ynez)

CATALOG NO.: 81.4.9

OBJECT: Photograph TYPE: Original COLOR: B & W

SIZE:

DATE: Jan 5, 1981 SOURCE OF DATE: RSDeLand & J. Annear

PHOTOGRAPHER: Robert S. DeLand DONOR: Carp Hist Soc.

CONDITION: Excellent

PREVIOUS INSCRIPTION: None



DESCRIPTION: This is a view looking East on Carpinteria Ave from Santa Ynez & 7th St. New Cactus Nursery at far left.

NOTE:

CAT: RSDeLand DATE: 2-13-1981
TYP: Same DATE:

ROADS - CARPINTERIA AVE

SUBJECT: ROADS - CARPINTERIA AVE. (looking West from Santa Ynez)
TRANSPORTATION - AUTOMOBILES
CATALOG NO.: 81.4.10

OBJECT: Photograph TYPE: Original COLOR: B & W

SIZE: 8.8 X 12.4 cm. (3½ X 4 7/8 in)

DATE: Jan 5, 1981 SOURCE OF DATE: R.S. DeLand - J. Annear

PHOTOGRAPHER: Robert S. DeLand DONOR: Carp. Hist. Soc.

CONDITION: . Excellent

PREVIOUS INSCRIPTION: None

DESCRIPTION: This is a view of Carpinteria Ave. from the foot of Santa Ynez Ave.
Also school is at left out of picture.



NOTE:

CAT: RSDeLand DATE: 3-9-1981

TYP: Same DATE:

ROADS --- CARPINTERIA Ave (East from Holly)

SUBJECT: ROADS - CARPINTERIA (East from Holly)
TRANSPORTATION - AUTOMOBILES

CATALOG NO.: 81.4.11

OBJECT: Photograph TYPE: Original COLOR: B & W

SIZE: 8.8 X 12.4 cm (3½ X 4 7/8 in)

DATE: Jan 5, 1981 SOURCE OF DATE: R.S. DeLand - J. Annear

PHOTOGRAPHER: Robert S. DeLand DONOR: Carp Hist Soc.

CONDITION: Excellent

PREVIOUS INSCRIPTION: None

DESCRIPTION: This is a view of Carpinteria Ave looking East toward Linden from Holly St.



NOTE:

CAT: RSDeLand DATE: 3-9-1981

TYP: Same DATE:

ROADS - CARPINTERIA AVE. (EAST FROM LINDEN)

SUBJECT: ROADS - CARPINTERIA AVE. (East from Linden)
TRANSPORTATION - AUTOMOBILES

CATALOG NO.: 81.4.12

OBJECT: Photograph TYPE: Original COLOR: B & W

SIZE: 8.8 X 12.4 cm. (3½ X 4 7/8 in)

DATE: Jan 5, 1981 SOURCE OF DATE: RSDeLand - JAnnear

PHOTOGRAPHER: Robert S. DeLand DONOR: Hist. Soc.

CONDITION: Excellent

PREVIOUS INSCRIPTION: None

DESCRIPTION: This is a view of Carpinteria Ave. From Linden Ave. looking East.
The Grocery Store is on the left and the Theater is on the Right.



NOTE:

CAT: RSDeLand DATE: 3-9-1981
TYP: Same DATE:

ROADS - CARPINTERIA AVE U.S.101 (East from Linden)

TRANSPORTATION - AUTOMOBILES; BUS

SUBJECT: ROADS - CARPINTERIA AVE (East from Linden)
BUSINESS - WORLD S. & L; BARCLAY BANK

CATALOG NO.: 81.4.15

OBJECT: Photograph TYPE: Original COLOR: B & W

SIZE: 8.8 X 12.3 cm. (3½ X 4 7/8 in)

DATE: Jan 5, 1981 SOURCE OF DATE: R.S.DeLand - J.Annear



PHOTOGRAPHER: Robert S. DeLand DONOR: Carp. Hist. Soc.

CONDITION: Excellent

PREVIOUS INSCRIPTION: None

DESCRIPTION: This is a view of Carpinteria looking East from Linden Ave. The World Savings and Loan Co is at right and the Barclay Bank is at the left. A Santa B. Bus is parked across the street from the Union 76 Gasoline Station. as that is one of the stops. This station is also the stop for Greyhound busses.

NOTE:

CAT:RSDeLand DATE:3-10-1981

TYP: Same DATE:

ROADS - CARPINTERIA AVE. (West from Carp.Creek)

SUBJECT: ROADS - CARPINTERIA AVE (WEST FROM CARP CREEK) CATALOG NO.: 81.4.29
TRANSPORTATION - AUTOMOBILES

OBJECT: Photograph TYPE: Original COLOR: B & W

SIZE: 8.8 X 12.4 cm. (3½ X 4 7/8 in)

DATE: Jan 5, 1981 SOURCE OF DATE: R.S.DeLand - J.M.Annear

PHOTOGRAPHER: Robert S. DeLand DONOR: Carp. Hist. Soc.

CONDITION: Excellent

PREVIOUS INSCRIPTION: None

DESCRIPTION: This a view of Carpinteria Ave. looking West from the Carpinteria Creek Bridge. The Casitas Shopping Plaza is at right. The Carpinteria Nursery and a Real Estate Office are at the right.



NOTE:

CAT:RSDeLand DATE: 3-24-1981

TYP: Same DATE:

SUBJECT: ROADS - CARPINTERIA AVE. (East from Carp Cr. Br.)
BUSINESS - CARPINTERIA MEDICAL BUILDING

CATALOG NO.: 81.4.30

OBJECT: Photograph TYPE: Original COLOR: B & W

SIZE: 8.8 X 12.4 cm. (3½ X 4 7/8 in)

DATE: Jan 5, 1981 SOURCE OF DATE: J.M.Annear - R.S.DeLand

PHOTOGRAPHER: Robert S. DeLand DONOR: Carp. Hist Soc.

CONDITION: Excellent

PREVIOUS INSCRIPTION: None

DESCRIPTION: This is a view looking East on Carpinteria Ave. from the Carpinteria creek bridge. The Carpinteria Medical Building is at the right. The white building in the center is an apartment building.



NOTE:

CAT: RSDeLand DATE: 3-24-1981

TYP: Same DATE:

ROADS - CARPINTERIA AVE. (At Dump Rd.)

SUBJECT: ROADS - CARPINTERIA AVE (at Dump Road)
ROADS - DUMP ROAD.

CATALOG NO.: 81.4.32

OBJECT: BUSINESS - B. C. WELDING CO.
Photograph - TYPE: Original COLOR: B & W

SIZE: 8.8 X 12.4 cm. (3½ X 4 7/8 in)

DATE: Jan 5, 1981 SOURCE OF DATE: J.M. Annear - R.S. DeLand

PHOTOGRAPHER: Robert S. DeLand DONOR: Carp. Hist. Soc.

CONDITION: Excellent

PREVIOUS INSCRIPTION: None

DESCRIPTION: This is a view East down Carpinteria Ave. Dump Road is at right and the B. C. Welding Co. is in the old airplane hanger behind the road. The Higgins house was on the now vacant lot at far right. Rincon Hill is at left.



NOTE:

CAT: RSDeLand DATE: 3-24-1981
TYP: Same DATE:

ROADS - CARPINTERIA AVE. (From Bailard av.)

SUBJECT: ROADS - CARPINTERIA AVE from Bailard E. CATALOG NO.: 81.4.38
BUSINESS - 7 UP BOTTLING PLANT
OBJECT: HOMES - MISCELLANEOUS (vista de Santa Barbara Mobile Home park
Photograph TYPE: Original COLOR: B & W

SIZE: 8.8 X 12.4 cm (3½ X 4 7/8 in)

DATE: Jan 5, 1981 SOURCE OF DATE: J.M. Annear - R.S. DeLand

PHOTOGRAPHER: Robert S. DeLand DONOR: Carp. Hist. Soc.

CONDITION: Excellent

PREVIOUS INSCRIPTION: None

DESCRIPTION: This is a view from the bluffs at the foot of Bailard Ave toward East. The 7 Up Bottling plant is just beyond the field. At far left is the Vista de Santa Barbara Mobile Home Park. Carpinteria Ave is also at left near first telephone pole.



NOTE: CAT: RSDeLand DATE: 3-27-1981
TYP: Same DATE:

ROADS - CARPINTERIA AVE. (At Bailard Av.)

SUBJECT: ROADS - CARPINTERIA AVE AT BAILARD U.S.101 with trucks
HOMES - MISCELLANEOUS CONDOMINIUMS CATALOG NO.: 81.4.39

OBJECT: Photograph TYPE: Original COLOR: B & W

SIZE: 8.8 X 12.4 cm. (3½ X 4 7/8 in)

DATE: Jan 5, 1981 SOURCE OF DATE: J.M.Annear - R.S.DeLand

PHOTOGRAPHER: Robert S. DeLand DONOR: Carp. Hist. Soc.

CONDITION: Excellent

PREVIOUS INSCRIPTION: None

DESCRIPTION: This is a view North East at the corner of Carpinteria Ave and Bailard. The Freeway U.S.101 runs under the Bailard street bridge. Trucks are seen on it. The Vista del Mar condominiums are behind the freeway.



NOTE:

CAT:RSDeLand DATE: 3-27-1981

TYP: RSD DATE:

SUBJECT: CARPINTERIA - AERIAL VIEW; ROADS - CASITAS PASS at
CARPINTERIA AVE. U.S.101

OBJECT: ½ tone photograph TYPE: Original COLOR: B & W.

SIZE: 12.6 X 19 cm. (5 X 7½ in)

DATE: Nov. 20, 1981 SOURCE OF DATE: Carp Herald Nov 27, 1981
Page 10

PHOTOGRAPHER: Craig Matthew, Brooks Inst. DONOR: Carpinteria Herald

CONDITION: Good -



PREVIOUS INSCRIPTION: CAPTION: "THE BUSTLING INTERSECTIONS of Casitas Pass Road and Carpinteria Avenue and Highway 101 look like this from the air. At left is the Shephard Place complex, completed only a few years ago, including semior citizen apartments and shopping--"

DESCRIPTION: This shows the intersection of Casitas Pass Road and Carpinteria Avenue. The Junior High School is seen at the foot of Casitas Pass Rd., The Casitas Shopping center is at right of Casitas Pass Rd., and The Shepard Place shopping center and apts., are at the left. The freeway is behind them and Hales Lane and camelia st is behind that. At lower right is the Carpinteria Creek

NOTE: .a is the photo and .b is the caption.

CAT.R.S. DeLand DATE Dec 10, 1981
TYPE SAME. DATE

SUBJECT: CARPINTERIA - AERIAL; BUSINESS - HOTELS MOTELS (Motel 6, & Reef Motel)
ROADS - U.S.101; SANTA MONICA; VIA REAL; CARPINTERIA AVE.
BUSINESS - CARROWS RESTAURANT; Standard Oil Sta.; 7/11 Store
OBJECT: ½ tone photograph TYPE: Original COLOR: B & W

SIZE: 13 X 19.2 cm. (5 1/8 X 7 1/2 in)

DATE: Nov 20, 1981

SOURCE OF DATE: Carp. Herald Nov 27, 1981
Page 11

PHOTOGRAPHER: Craig Matthew, Brooks Inst. DONOR: Carpinteria Herald

CONDITION: Good



PREVIOUS INSCRIPTION: CAPTION: "MOTEL SIX has made a big impact at the corner of Santa Monica Road and Via Real. The edifice and its parking lot are near center of photo. To the left is the Reef Motel, and to the left of that, the side for a planned bowling alley."

DESCRIPTION: This an aerial view of the intersection of Santa Monica Road and Via Real. The Motel 6 is almost in lthe center of the picture. Carpinteria Ave., is at lower right. Carrows Restaurant is at upper right. A Mobile home park is between Carpinteria Av., and the freeway.

NOTE: .a is the photo & .b is the caption.

CAT. R.S. DeLand DATE Dec 11, 1981
TYPE SAME DATE

ROADS - CARPINTERIA AVE.

84.25.1

For card with photograph see: "CARPINTERIA VALLEY - PANORAMIC VIEW".

This is a colored photograph circa 1980. It shows most of the carpinteria valley from the East.

Robert S. DeLand Nov 13, 1984

SUBJECT: ROADS - CARPINTERIA AV @ LINDEN (U.S.101)
 TRANSPORTATION - AUTOMOBILES; BUSINESS - SAFEWAY GROCERY;
OBJECT: BUSINESS - REXALL DRUG STORE. BUSINESS - TEXACO STATION.
 Phstcard TYPE: Original COLOR: B & W.

SIZE: 8.7 X 13.8 cm. (3½ X 5½ in.)

DATE: Prior to May 28, 1952
SOURCE OF DATE: Postmark on back.

PHOTOGRAPHER: Published by Frasher Photos, DONOR: ~~fr~~ Katy Meigs
 Pomona, Ca.

CONDITION: Excellent

PREVIOUS INSCRIPTION: FRONT: "Carpinteria California Looking North on U.S. Highway 101 at Carpinteria ""The Worlds Safest Beach"". "F 8843". BACK: Postmark "CARPINTERIA CALIF. MAY 28 1952 5:30PM". There is also a message & an address to Decatur, Ill.

DESCRIPTION: This is a photo looking Northwest along Carpinteria Ave. with the buildings that are in place at the present date (Dec 31, 1984) and at the left there is a Rexall Drug store and Then the Safeway Store in what is now "The Grocery Store". Beyond the Safeway is a sign that says: "Carpinteria World's safest beach, also there is another sign which says MOTEL. A Texaco station is beyond that

NOTE: See also 00.232

CAT. R.S. DeLand DATE Dec 31, 1984
TYPE Same DATE



ROADS: CARPINTERIA AVE.

CATALOG NO.: 86.9.9

SUBJECT: CARPINTERIA VALLEY AERIAL VIEWS; ROADS, U.S 101, CARPINTERIA AVE.,
SANTA YNEZ; SCHOOLS, ALISO.

NOT COPIED ON

OBJECT: Photograph & Neg. TYPE: original COLOR: B & W.

35mm.

SIZE: 9.4 x 12 cm. (4 x 5 in.)

DATE: Mar 1, 1959

SOURCE OF DATE: on neg.

PHOTOGRAPHER: Olivas, "Olly" Roberto

DONOR: Olivas, Roberto

CONDITION: Excellent

PREVIOUS INSCRIPTION: "March 1, 1959"

DESCRIPTION: This shows part of the freeway with the Santa Ynez overpass ending at orchards at the ~~west~~ north end in left & right offramps . Aliso School is at south end of Santa Ynez. Carpinteria Ave is seen.

NOTE: See also 86.9.15.

CAT. R.S.DeLand

DATE 4-30-86

TYPE Same

DATE

86.9.9

Neg.Loc. With photos Carpinteria Valley Museum of History

~~86.9.9~~

ROADS, CARPINTERIA AVE.

CATALOG NO.: 86.9.15

SUBJECT: CARPINTERIA VALLEY AERIAL VIEW; ROADS, U.S. 101, SANTA YNEZ ST., CARPINTERIA AVE.;
SCHOOLS, ALISO,

OBJECT: Negative & contact TYPE: Original COLOR: B & W
print.

SIZE: 9.4 x 12 cm. (4 x 5 in.)

NOT COPIED ON 35 mm.

DATE: March 1, 1959

SOURCE OF DATE: Written on Negative

PHOTOGRAPHER: Olivas, Roberto "Olly"

DONOR: Olivas, Olly

CONDITION: Excellent

PREVIOUS INSCRIPTION: ON NEGATIVE: "MARCH 1, 1959".

DESCRIPTION: This is a view looking East along U.S. 101 Freeway. Santa Ynez overpass is
in center of photo, apparently under construction. Aliso school is at far right.
Seventh St. is at upper right.

NOTE: See also: 86.9.9

CAT. R.S.DeLand
TYPE Same

DATE May 1, 1986
DATE

Neg. Loc. Filed with photographs

86.9.15

Carpinteria Valley Museum of History

ROADS - CARPINTERIA AVE.

CATALOG NO.: 86.9.42 & .43

SUBJECT: BUSINESS: HARNESS & HORSE SHOES, SHOPS & STORES; ROADS; CARPINTERIA AVE.,
LINDEN AVE; BUSINESS: BLACKSMITH

OBJECT: Negative & contact TYPE: Original COLOR: B & W
print

NOT COPIED ON 35 mm FILM

SIZE: 9.4 x 12 cm. (4 x 5 in.)

DATE: 1890 - 1900 SOURCE OF DATE: Estimate RSD

PHOTOGRAPHER: Roberto "Oly" Olivas DONOR: Oly Olivas

CONDITION: Excellent

PREVIOUS INSCRIPTION: None

DESCRIPTION: These are two negatives of the same thing . It shows a small building on the corner of Linden and Carpinteria Ave. A man with a white beard is standing in front of the shop. He is holding an open book in his hand. A wooden screen door is in front of building. signs on the telephone pole say "Fashion your rug", "Spiritualist Camp Meeting SUMMERLAND", "Casitas Road", "Coast Road". The sign on the store says "Harnes & Shoes".

NOTE: See also: 72.5.27

CAT. R.S.DeLand DATE May 21, 1986
TYPE Same DATE

Neg. Loc. With photo

86.9.42 & 43

Carpinteria Valley Museum of History

ROADS - CARPINTERIA AVE.

CATALOG NO.: 1986.9.86

SUBJECT: CARPINTERIA - AERIAL VIEW; CARPINTERIA-SLOUGH; ROADS - CARPINTERIA AVE.

OBJECT: Neg & contact Print TYPE: Original COLOR: B & W

NOT COPIED ON 35 MM.

SIZE: 9.5 x 12 cm. (4 x 5 in.)

DATE: Mar ;3. 1959

SOURCE OF DATE: Date on neg. envelope

PHOTOGRAPHER: Roberto (Olly) Olivas

DONOR: Olly Olivas

CONDITION: Excellent

PREVIOUS INSCRIPTION: ON NEGATIVE ENVELOPE: "MARCH 13 1959"

DESCRIPTION: This is an aerial view of the Carpinteria slough (Marsh at present owned by Univ Cal.) Sandylend is in foreground with exat from marsh to sea at lower center. Carpinteria Ave runs across the middle of photo. Mountains are in the background. This photo shows most of the beach from Carpinteria to Santa Claus.

NOTE:

Neg. Loc. Filed with photos.

CAT. R.S. DeLand DATE Sept 24, 1986
TYPE Same DATE

86.9.86

ROADS - CARPINTERIA AVE.

CATALOG NO.: 86.9.95

SUBJECT: CARPINTERIA - AERIAL VIEW; SCHOOLS - JR. HIGH SCHOOL; ROADS - CARPINTERIA AVE., PALM AVE., WALNUT; CARPINTERIA CITY - SANITARY DISTRICT; HOMES - Shepard.

OBJECT: Neg & contact print TYPE: Original COLOR: B & W

NOT COPIED ON 35 mm.
FILM.

SIZE: 9.5 x 12 cm. (4 x 5 in.)

DATE: March 13, 1959 SOURCE OF DATE: On negative envelope

PHOTOGRAPHER: Roberto "Olly" Olivas DONOR:

CONDITION: Excellent

PREVIOUS INSCRIPTION: ON NEGATIVE ENVELOPE: "MARCH 13 1959".

DESCRIPTION: This is an aerial view of Carpinteria with the Jr. High School in the center of the picture. The view is from the beach to between Carpinteria Ave and the freeway. and from Carpinteria Creek to Walnut Ave. The railroad runs across the top of the picture. The shepard home and grove is in the foreground, across Carpinteria Ave from the School.

NOTE: CAT. R.S.DeLand DATE Oct 2, 1986
TYPE Same DATE

NEG. LOC.: Filed with photographs 86.9.95
Carpinteria Valley Museum of History

ROADS - CARPINTERIA AVE.

CATALOG NO.: 86.9.96

SUBJECT: CARPINTERIA - aerial view: PIERS - STANDARD OIL CO.; BUSINESS - STANDARD OIL/CHEVRON; HOMES - CONCHA LOMA; ROADS - U.S.101, CARPINTERIA AVE., DUMP ROAD.
OBJECT: Neg & Contact print TYPE: Original COLOR: B & W BEACH - CARPINTERIA

SIZE: 9.5 x 12 cm. (4 x 5 in.)

NOT COPIED ON 35 mm FILM

DATE: March 13, 1959 SOURCE OF DATE: On Negative Envelope

PHOTOGRAPHER: Roberto "Olly" Olivas DONOR: Olly Olivas

CONDITION: Excellent

PREVIOUS INSCRIPTION: ON NEGATIVE ENVELOPE: "MARCH 13 1959".

DESCRIPTION: This is an aerial view of Carpinteria looking West from just East of the Oil Co. Piew looking down the beach with the Chevron Oil Co. facility in the center of the picture. Concha Loma Tract is in the upper left part of the picture. The Freeway is in the upper right corner of the picture.

NOTE:

CAT. R.S.DeLand DATE Oct 2, 1986
TYPE Same DATE

NEG. LOC.: Filed with the photographs
Carpinteria Valley Museum of History

86.9.96

ROADS - CARPINTERIA AVE.

CATALOG NO.: 87.2.2

SUBJECT: LANDMARKS; ROADS - CARPINTERIA AVE.

COLOR NEG FILED

OBJECT: Negative & print TYPE: Original COLOR: Color

WITH PHOTO

SIZE: 6 x 6.5 cm. (2 3/8 x 2 1/2 in)

DATE: SOURCE OF DATE:

PHOTOGRAPHER: Henry Brown?

DONOR: Henry Brown Anna Hebel ~~EE~~ 11-26-86

CONDITION: Excellent

PREVIOUS INSCRIPTION: ACCOMPANYING SHEET: "Dear Mrs. Hebel: This is a good negative of the eugenia tree before the debacle. I have another one and a 5 x 7 print Yours Henry".

DESCRIPTION: This is a photo of a tall tree and a smaller one beside it.

NOTE: Neg Loc. _____

CAT. R S. DeLand DATE 2-17-87
TYPE SAME DATE

ROADS - CARPINTERIA AVENUE

CATALOG NO.: 87.15.17

SUBJECT: ROADS - Carpinteria Ave.; COAST HIGHWAY;

OBJECT: Photo post-card TYPE: Print COLOR: B & W

SIZE: 8.8 x 13.8 cm. (3½ x 5½ in.)

DATE: Circa 1915 SOURCE OF DATE: See car in distance Estimate RSD

PHOTOGRAPHER: George "Bert" McLean? DONOR: Thelma Bauhaus Gilliland

Published by Albertype Co., Brooklyn, N.Y.

CONDITION: Excellent

PREVIOUS INSCRIPTION: FRONT: "Coast Highway, Carpinteria, Santa Barbara Co., Cal."
BACK: "Published by Carpinteria Pharmacy, Carpinteria, Cal." "Post Cards of Quality.--
The Albertype Co., Brooklyn, N.Y."

DESCRIPTION: This is a view looking East along what was the Coast Highway, now Carpinteria Ave. It is a dirt street lined with trees. A vehicle is in the background and a horse is at left. The entrance to Mr. Ward's yard is at left and Mrs. Andrews (Tubbs) yard is at right right behind the fence.

NOTE: See also 62.2.5.6, 70.1.8

| | | | |
|-------------|------------|-------------|---------|
| <u>CAT.</u> | R.S.DeLand | <u>DATE</u> | 4-16-87 |
| <u>TYPE</u> | Same | <u>DATE</u> | |

Neg.Loc. 120 B

87.15.17

Carpinteria Valley Museum of History



SUBJECT: HOMES - TUBBS, ELSIE ANDREWS; SEARS; ROADS - MAPLE @ CARPINTERIA AVE.
TRANSPORTATION - HORSES.

OBJECT: Photograph TYPE: Original COLOR: Sepia

SIZE: Print: 11.3 x 19.4 cm. (4½ x 7½ in.) Mat: 5½ x 8½ in.

DATE: 1888 SOURCE OF DATE: Back of photo



PHOTOGRAPHER: Thomas Milholland, Vallevista DONOR: Thelma Bauhaus Gilliland
San Diego Co., Ca.

CONDITION: Fair - Faded on right side.

PREVIOUS INSCRIPTION: BACK: "CALIFORNIA VIEWS / Thomas Milholland. / Photographer /
Vallevista, San Diego CO., Cal." (Note: There is a vallevista near San Jacinto in Riverside
County.) "Year of 1888 / Mrs. Jean Barrett / Residence of Mrs. Elsie Andrews Tubbs /
DESCRIPTION: Prof. MAY / SAN JACINTO, CAL.".

This is a three story wood frame house located on Maple Ave. A man is on
horseback in front of the house. Other people are around. The street is dirt.
This house is now at the corner of 8th & Oak streets and is the residence of Dr. Sears.

NOTE: See also 00.164

CAT. R.S.DeLand DATE 4-17-87
TYPE Same DATE

SUBJECT: BUILDINGS - VETERANS MEMORIAL; CARPINTERIA - TORREY PINE & VAT. MEM.
BLDG.; LANDMARKS - TORREY PINE; ROADS - CARPINTERIA AVE.
OBJECT: Photograph - Post TYPE: Original COLOR: B & W
Card



SIZE: ~~4.8~~ x 8.7 cm. (3 1/2 x 5 3/8 in.)
13.7

DATE: June 18, 1947 SOURCE OF DATE: Post mark on back.

PHOTOGRAPHER: Unknown

DONOR: Catherine Anderson, 6180 Via Real #57
Carpinteria. (1-30-87)

CONDITION: Excellent

PREVIOUS INSCRIPTION: FRONT: "Big Torrey Pine Veterans Memorial Bldg Carpinteria
Calif." BACK Address: "Mrs. W.L. Covert / 2264 Lincoln Ave. / Altadena / Calif."

Salutation & Signature: "My Dear Coverts. ----- Oceans of Love Clara Steinberger".

DESCRIPTION: This shows the Torrey Pine at the far left only as far up the tree as the
first two branches. Photo is taken from the Ward Property looking across Carpinteria Ave.
to the building which is now the library and was once the court house.

NOTE: Donated 1-30-87. This has a lc stamp
on the back.

CAT.R.S.DeLand DATE 7-31-87
TYPE Same DATE

Neg.Loc. 121 B

87.16.87

ROADS - CARPINTERIA AVE.

CATALOG NO.:

87.16.2

SUBJECT: ROADS - CARPINTERIA AVE; CARPINTERIA - CORNER OF CARPINTERIA AVE & LINDEN.
BUSINESS - GRAHAM'S GROCERY, MILL'S DRUGS, STANDARD OIL CO., CAFE; TRANSPORTATION -
OBJECT: AUTOMOBILES.

TYPE: Original COLOR: B & W
Post card (Photograph)

SIZE: 8.8 X 13.8 cm. (3 1/2 x 5 3/8 in.)

DATE: Nov 5, 1953

SOURCE OF DATE: Postmark on back.



PHOTOGRAPHER: Unknown

DONOR: Catherine Anderson, 6180 Via Real #57
Carpinteria, CA 93013

CONDITION: Good - Numerous cracks in gloss on front.

PREVIOUS INSCRIPTION: FRONT: "COAST HIGHWAY-CARPINTERIA 8-139". BACK: Postmark:
"CARPINTERIA CALIF. NOV 5 12:30PM 1953". Address: "Mrs. Elmer Cilley / ---- /
Belding, Mich." Salutation & Signature Illegible. This has a 2¢ stamp

DESCRIPTION: This is a view looking West on Carpinteria Ave., from half way between
Maple and Linden Avenue. Business on the right are Graham's Grocery, Mill's Drugs.
Across Linden is a cafe. On the left across Linden is the Standard Oil Station which
is now owned by Frank Fortunato. There are approximately 12 automobiles in view. A
water tower is seen at far left. Telephone poles have many cross arms. At right is a sign on
the side of the grocery store that says: "In Santa Ba----- / Adolp-- / Dinners 85¢."

NOTE: Donated 1-30-87

CAT. R.S.DeLand DATE 8-3-87

TYPE Same DATE

neg.Loc. 121 B

87.16.2

ROADS - CARPINTERIA AVE.

CATALOG NO.:

87.45.7

SUBJECT: BUSINESS - MARTINDALE PHARMACY;; MILLER CLOTHING STORE; SECURITY FIRST
NATIONAL BANK; ROADS - CARPINTERIA AVE; LINDEN AVE.
OBJECT: Photograph TYPE: Original COLOR: B & W



SIZE: 10.4 x 5 cm. (4 x 2 in.)

DATE: Circa 1920

SOURCE OF DATE: See article in Drug Store File.

PHOTOGRAPHER: Unknown

DONOR: Jessica Marie Gardner Shepard
Mrs. John Henry Shepard

CONDITION: GOOD - pasted to black construction paper slight yeklowing

PREVIOUS INSCRIPTION. This is a view along Carpinteria Ave. showing the building in
which was the Graham Grocery and the Carpinteria Pharmacy (Mills Drugs). At the left is
the Security First National Bank (Now Security Pacific N.B.)

DESCRIPTION:

No Inscription

NOTE:

CAT. R.S.DeLand
TYPE Same

DATE Sept 1, 1987
DATE

Neg. Loc. 120E

87.45.7

Carpinteria Valley Museum of History

ROADS - CARPINTERIA AVE.

CATALOG NO.: 87.46.2

SUBJECT: BUSINESS - SECURITY 1st. NATIONAL BANK; RESTAURANT; ROADS -
CARPINTERIA AVE.; LINDEN AVE.

OBJECT: Photograph TYPE: Original COLOR: B & W.

SIZE: 9 x 6.3 cm. (3½ x 2½ in.)

DATE: 1947

SOURCE OF DATE: back of photo

PHOTOGRAPHER: H.W. Steinberger (Hobby shop DONOR: Catherine Anderson
owner).

CONDITION: Excellent

PREVIOUS INSCRIPTION: BACK: "Carpenteria 1947" (Sp)

DESCRIPTION: This is a photograph of the Security [redacted] First National Bank at the corner of Carpinteria Ave and Linden Ave. a restaurant is next door and the large water tower is in back. It has the inscription "Carpinteria / World's safest beach". The picture is from the South East Corner looking North West.

NOTE:

CAT. R.S.DeLand
TYPE Same

DATE Oct 15, 1987
DATE

Neg. Loc. 120 E

87.46.2

Carpinteria Valley Museum of History



ROADS - CARPINTERIA AVE.

CATALOG NO. 91.22.17

SUBJECT: CARPINTERIA; ROADS - CARPINTERIA AVE.; BUSINESS - MISCELLANEOUS.

OBJECT: Photograph TYPE: Original COLOR: SEPIA



SIZE: 11.9 x 19 cm. (4 3/4 x 7 1/2 in.)

DATE: Circa 1880

SOURCE OF DATE: See 70.1.2

NEG # 20

PHOTOGRAPHER: Unknown

DONOR: Wendy Rockwell for Wardell Sisters.

CONDITION: Good! - Break in card photo is mounted on.

PREVIOUS INSCRIPTION: BACK: "Lucien". (Note: probably shows originally owned by Lucien Higgins.)

DESCRIPTION: This is a view looking down Carpinteria Ave., from About Santa Monica Rd. There are approximately seven buildings seen with the Rincon Hill in the background.

NOTE: D.G 2-14-91

See also 70.1.2

CAT. R.S. De Land
TYPE Same

DATE: Aug 5. 1991
DATE:

NEG. LOC. 135G

91.22.17

Carpinteria Valley Museum of History

ROADS - CARPINTERIA AVE.

CATALOG NO. 92.19.2

SUBJECT: AMUSEMENT; ROADS - CARPINTERIA AVE.; TRANSPORTATION - AUTOMOBILE;

BUSINESS - THEATER (Alcazar)

OBJECT: Photograph

TYPE: Original COLOR: B & W

SIZE: 8.5 x 10.9 (3 5/8 x 4 1/4 in.)

DATE: Circa 1928-29

SOURCE OF DATE: Donor

PHOTOGRAPHER: Oliver B. Prickett

DONOR: Jane Prickett Luthard

CONDITION: Excellent

PREVIOUS INSCRIPTION: BACK: "9".



NEG #20

DESCRIPTION: This shows a circus wagon outside the Alcazar theater on Carpinteria Ave. A sign on the wagon says "THE MGM LION". A crowd of people are all around the wagon. A sign on the theater Marquee says "ROMANCE / RIO GRANDE".

NOTE:

DWG 7-6-92

CAT. R. S. De Land

DATE: July 11, 1992

TYPE Same

DATE:

NEG. LOC. 139 B

92.19.2

Carpinteria Valley Museum of History

ROADS - CARPINTERIA AVE.

SUBJECT: BAILARD, GORDON ALLEN; BAILARD EDNA BLAKE (Wife); BAILARD, GORDON ANDREW (Son); TRANSPORTATION - AUTOMOBILE (1912-Metzcar); BUSINESS - DRUG STORES (Tennyson's). OVE
OBJECT: Photograph TYPE: Original COLOR: B & W

CATALOG NO. 94.5.11

SIZE: 19 x 24 cm. (7½ x 9½ in.)

DATE: 1940's

SOURCE OF DATE: Back of photo

PHOTOGRAPHER: Unknown

DONOR:

CONDITION: E-cellent

PREVIOUS INSCRIPTION: BACK: "Tennyson Drug Store Corner - Gordon - Son Doug - Wife Edna Bailard Circa 1940s

DESCRIPTION: This shows a line of Vintage cars on Carpinteria Ave. The drug store that was later to become Mills Drugs is at far left. The front car, a 1912 Metz is carrying the Bailard family of three. The large torrey pine tree is in the background.

NOTE:
DWG: 3-18-94

CAT. R. S. De Land DATE: April 20, 1994
TYPE Same DATE:

NEG. LOC. 142E - NEG 7A

Carpinteria Valley Museum of History

94.5.11



CATALOG NO. 97.20.30

SUBJECT: ROADS - LINDEN; BUSINESS - AUTOMOTIVE (FORD)

OBJECT: Photograph TYPE: Post Card COLOR: B/W

SIZE: 9 x 14cm (3.5" x 5.5")

DATE: c.1930's SOURCE OF DATE: Automobiles

PHOTOGRAPHER: Unknown DONOR: Loaned by Sey Kinsell

CONDITION: Good. Postal cancellations mark upper left.

PREVIOUS INSCRIPTION: (Front Bottom) Carpinteria, Calif. S172

DESCRIPTION: View north on Linden and ninth. Photo shows Ford agency, Palm trees on both sides of Linden. Mountains in distance.

NOTE:

CAT. H. Zittel

DATE: 6/4/97

TYPE Ev L.

DATE: 8/27/97

REG. LOC. 145 A



Carpinteria Valley Museum of History

SUBJECT: ROADS - CARPINTERIA AVE. - HWY. 101

OBJECT: Photograph TYPE: Post Card COLOR: B/W

SIZE: 9 x 14cm (3.5" x 5.5")

DATE: Pre 1950's SOURCE OF DATE:

PHOTOGRAPHER: Unknown DONOR: Loaned by Sey Kinsell

CONDITION: Excellent

PREVIOUS INSCRIPTION: (Right front) Carpinteria/California/Looking/North/on U. S.
Highway/101/at Carpinteria/"The World's/Safest Beach"/(logo)
(Hwy 101 logo/F8843.

DESCRIPTION: View looking north from the center of Carp. Ave. (101) from Linden Ave.
Safeway market is on the left as is Texaco gas station.

NOTE: CAT. H. Zittel DATE: 7/30/97
 TYPE Ev L. DATE: 8/27/97

NEG. LOC. 145 G



CATALOG NO. 97.20.44

SUBJECT: ROADS - CARPINTERIA AVE; BUSINESS - MILL'S DRUGS, VERNER'S MARKET
HUEBER'S (?) CAFE

OBJECT: Photograph TYPE: Post Card COLOR: B/W

SIZE: 9 x 14cm (3.5" x 5.5")

DATE: c.late 1930's SOURCE OF DATE: Cars

PHOTOGRAPHER: Unknown DONOR: Sey Kinsell (loan)

CONDITION: Excellent

PREVIOUS INSCRIPTION: (Front, lower left) Street view/Carpinteria/Calif.

DESCRIPTION: View east of corner of Carpinteria Ave. and Linden Ave. Five cars parked parallel on Carp. Ave. Mill's Drugs and Verner's Market with 7 Up sign center right. Water tower (with no printing) and distant mountains visible.

NOTE: CAT. H. Zittel DATE: 8/27/97
TYPE Ev L. DATE: 8/27/97

NEG. LOC. 145 E



CATALOG NO. 97.20.46

SUBJECT: ROADS - CARPINTERIA AVE; BUSINESS (SEASIDE GAS; ~~CHEVRON GAS~~; MILLS DRUG; HUEBER'S
(?)CAFE

OBJECT: Photograph TYPE: Post Card COLOR: B/W

SIZE: 9 x 14cm (3.5" x 5,5")

DATE: c.1930's SOURCE OF DATE: Cars

PHOTOGRAPHER: Unknown DONOR: Loaned by Sey Kinsell

CONDITION: Excellent

PREVIOUS INSCRIPTION: (Front bottom center) 134

DESCRIPTION: Corner of Carpinteria and Linden Avenues. View west showing "Carpinteria" sign over Carp. Ave. Left side is Seaside Gasoline service station. Mill's Drug along right margin along with water tower (no printing). Highway road sign on corner.

NOTE:

CAT. H. Zittel
TYPE Ev L.

DATE: 8/27/97
DATE: 8/27/97

NEG. LOC. 145E



Carpinteria Valley Museum of History

CATALOG NO. 97.20.48

SUBJECT: ROADS - CARPINTERIA AVE; BUSINESS - (MILL'S DRUGS, VERNER'S MARKET; HUEBER'S (?) CAFE.)

OBJECT: Photograph TYPE: Post Card COLOR: B/W

SIZE: 9 x 14cm (3.5" x 5.5")

DATE: c.1930's SOURCE OF DATE: Cars.



PHOTOGRAPHER: Unknown DONOR: Loaned by Sey Kinsell

CONDITION: Excellent

PREVIOUS INSCRIPTION: None.

DESCRIPTION: View NE of corner of Carpinteria and Linden Avenues. "CARPINTERIA" sign suspended over Carp. Ave. First Aid sign left of center. Water tower dark colored in center of photo.

NOTE:

CAT. H. Zittel

DATE: 8/27/97

TYPE Ev L.

DATE: 8/27/97

NEG. LOC. 145E

Carpinteria Valley Museum of History

CATALOG NO. 97.20.50

SUBJECT: ROADS - CARPINTERIA AVE; BUSINESS - MILL'S DRUG; GRAHAM'S GROCERY; HUEBER'S CAFE

OBJECT: Photograph TYPE: Post Card COLOR: B/W

SIZE: 9 x 14cm (3.5" x 5.5")

DATE: c.Late 1930's SOURCE OF DATE: Cars

PHOTOGRAPHER: Unknown

DONOR: Loaned by Sey Kinsell

CONDITION: Excellent

PREVIOUS INSCRIPTION: (Right margin) Carpinteria/looking/NOrth/on/U.S. Hwy./101/"The/
Worlds/Safest Beach/at/Carpinteria/California/logo)/F4686

DESCRIPTION: View E. at corner of Carpinteria and Linden Avenues.



NOTE:

CAT. H. Zittel
TYPE Ev L.

DATE: 8/27/97
DATE: 8/27/97

NEG. LOC. 145D

Carpinteria Valley Museum of History

CATALOG NO. 97.20.121

SUBJECT: LANDMARKS - TORREY PINE; ROADS - CARPINTERIA AVE.

OBJECT: Photograph TYPE: Postcard COLOR: B/W

SIZE: 9 x 14cm (3.5" x 5.5")

DATE: c.Late 30's early 40' SOURCE OF DATE:

PHOTOGRAPHER: Unknown

DONOR: Loaned by Sey Kinsell

CONDITION: Excellent

PREVIOUS INSCRIPTION: (Front, lower right) Torrey Pine/Carpinteria Calif

DESCRIPTION: NW view across Carpinteria Ave.at the Torrey Pine. Photo taken from lawn in front of current library.

NOTE:

CAT. H. Zittel
TYPE Ev L.

DATE: 9/10/97
DATE: 9/17/97

REG. LOC. 147B



Carpinteria Valley Museum of History

CATALOG NO. 97.47.239

SUBJECT: Roads - Carpinteria Ave. (Hwy. 101)

OBJECT: Photograph TYPE: postcard COLOR: B/W

SIZE: 8.8x13.7cm (3.5x5.5")

DATE: c.1930's SOURCE OF DATE: Based on car in photo

PHOTOGRAPHER: Unknown DONOR: Margaret Taggart

CONDITION: Good

PREVIOUS INSCRIPTION: (Front) Approaching Carpinteria/116. Calif. (Back) Carpinteria Ave/approaching from/South/near Ward holme./From the South

DESCRIPTION: View is west on Carpnteria Ave. from Casitas Pass Road. Torrey Pine visible in center of photo.

NOTE:

CAT. H. Zittel

DATE: 9/00

TYPE Ev L.

DATE: 9/00

NEG. LOC. 162-F



Carpinteria Valley Museum of History

SUBJECT: ROADS -- CARPINTERIA AVE.

OBJECT: Photograph

TYPE: Copy

COLOR: B/W

SIZE: 12.6x17.9cm (5x7")

DATE: c.1920

SOURCE OF DATE: Estimated

PHOTOGRAPHER: Unknown

DONOR: Margaret Taggart

CONDITION: Good

PREVIOUS INSCRIPTION:

(Back) Carp Ave in Old Town/Bldg at left (right?) is Carrillo/home/they were tearing down old/brick store

DESCRIPTION:

Two men are in the process of tearing down a brick building. A pair of horses are tied up in front. Another building is in the right rear.

NOTE:

CAT. H. Zittel

DATE: 10/00

TYPE Ev L.

DATE: 12/00

NEG. LOC. 163-D



SUBJECT(S): ROADS, CARPINTERIA VALLEY also
HORSE/BUGGY

CATALOG #: 00.104*

OBJECT: Photo

COPY ORIGINAL SLIDE OTHER (EXPLAIN) _____

COLOR BLACK & WHITE SEPIA OTHER (EXPLAIN) _____

SIZE: 11.3 x 17 cm.

DATE: 1900-1910 SOURCE OF DATE: est. R. DeLand

PHOTOGRAPHER: McLean DONOR: McLean?

CONDITION: Good, stain spot lower center, album spots on back.

PREVIOUS INSCRIPTIONS: Back: "McLean photo".

DESCRIPTION: A buggy driving down a dirt road. Man and woman in buggy. Man in cap and tweed suit, woman in large hat.



*NOTE: This photo from album #64.11.1. _

CAT.: R. DeLand
TYP.: J. Annear

DATE: 1-18-78
DATE: 4-6-78

SUBJECT(S): FLOOD, ROADS - CASITAS PASS RD.

CATALOG #: 00.125

OBJECT: Photo

___ COPY ___ ORIGINAL ___ SLIDE OTHER (EXPLAIN) ___ POSTCARD

___ COLOR BLACK & WHITE ___ SEPIA ___ OTHER (EXPLAIN) .



SIZE: 9 x 13.7 cm.

DATE: 1914 SOURCE OF DATE: on photo

PHOTOGRAPHER: ----- DONOR: Rol Ogan?

CONDITION: Good, holes in corners.

PREVIOUS INSCRIPTIONS: Front: "Casitas Pass Road" "Bridge below Shepards Inn 1914"
Back: "Shepards field" "Ventura bridge below Shepards Inn, 1914" "R.J. Ogan
5191 Ogan Rd. Carpinteria Cal 93013".

DESCRIPTION: Mountains to trees in background, dead trees and plants on bare soil
in left foreground to right middle ground, right corner, blocks of cement.

Photo shows a washed out bridge, with debris all over.

CAT.: J. Seymour DATE: 10-20-77
TYP.: J. Annear DATE: 4-3-78

*NOTE:

ROADS - DRIVEWAY TO SHEPARD'S INN
BUSINESS: - SHEPARD'S Inn

SUBJECT(S): ROADS - Driveway to Shepard's Inn
HORSE & BUGGY

CATALOG NO.: 00.871

OBJECT: Post Card photo TYPE: Original COLOR: Black & Cream

SIZE: 8.9 X 14 cm.

PHOTO NOT COPIED
SEE 62.2.5.10

DATE: Circa 1905 - 15 SOURCE OF DATE: Estimate RSD

PHOTOGRAPHER: Published by: The Albertype Co. DONOR:
Brooklyn N.Y. and the Carpinteria Pharmacy

CONDITION: Good - a blemish at foot of tree at right

PREVIOUS INSCRIPTION: Back: "28 picas R-7". also see under Photographer.

DESCRIPTION: This shows a dirt road curving through the Oak treed. A horse and buggy are under a tree at the left of the road.

*NOTE: See also 00.874 & 62.2.5.10 (same)

CAT.R. S. DeLand DATE: 11-24.1979

TYP:R. S. DeLand DATE: 11.24.1979

ROADS - DRIVEWAY TO SHEPARD'S INN

SUBJECT(S): BUSINESS - Shepard's Inn
Roads - Driveway to Shepard's Inn

CATALOG NO.: 00.874*

OBJECT: HORSE & BUGGY
Post Card TYPE: Original COLOR: B & W

PHOTO NOT
COPIED
SEE 62.2.5, 10

SIZE: 8.9 X 14 cm.

DATE: Circa 1905 - 15 SOURCE OF DATE: Estimate RSD

PHOTOGRAPHER: Published by: The Albertype Co. DONOR:
Brooklyn N. Y. and the Carpinteria Pharmacy.

CONDITION: Good

PREVIOUS INSCRIPTION: Back: See under Photographer.

DESCRIPTION: This shows a dirt road curving through the Oak trees. A horse and buggy are under a tree at the left of the road.

*NOTE: Same as 62.2.5.10 and 00.871

CAT.R.S. DeLand DATE: 4-28-1979

TYP.R.S. DeLand DATE: 11-23-1979

ROADS - CASITAS PASS RD.

SUBJECT(S): ROADS, CARS, CARPINTERIA

CATALOG #: 00.961

OBJECT: photo

COPY ~~XX~~ ORIGINAL SLIDE OTHER (EXPLAIN) _____

COLOR ~~XXX~~ BLACK & WHITE SEPIA OTHER (EXPLAIN) _____

SIZE: 13 x 18 cm.

DATE: ca 1975 SOURCE OF DATE: back says 1976?

PHOTOGRAPHER: Carpinteria Herald DONOR: Carpinteria Herald

CONDITION: Good

PREVIOUS INSCRIPTIONS: Back: "Corner of Casitas Pass Rd" "& Carpinteria Ave" "1976?"
"From Files of Carp. Herald DEC 1977"

DESCRIPTION: This shows the road work during early days for Casitas Pass Shopping Center. Carpinteria Ave. is at far left. Casitas Pass Rd. is from left to far right. There are avocado trees at the corner and 2 trucks parked on the dirt and 3 cars seen in the streets. A stack of boards is on a cement sidewalk.

* NOTE:

CAT.: R. DeLand DATE: 10-19-78

TYP.: K. Rigoli DATE: 1-3-79



SUBJECT(S): CARPINTERIA VALLEY (Panoramic views), ROADS CATALOG NO.: 62.2.5.20

OBJECT: Photograph

COPY x ORIGINAL SLIDE OTHER (EXPLAIN)

COLOR x BLACK & WHITE SEPIA OTHER (EXPLAIN)

SIZE: 10 cm x 12.6 cm

DATE: circa 1910

SOURCE OF DATE: Unknown

PHOTOGRAPHER: Unknown

DONOR: Mrs. Rol Ogan (originally owned by Myrtle Ogan)

CONDITION: Fair --- faded and bent

PREVIOUS INSCRIPTION: Front: "Old bridge by ?a? Martin's Place, Near Strawberry Inn". Back: "Martin"

DESCRIPTION: View of Carpinteria Valley. Oak and eucalyptus trees in rt. foreground, wooden fence runs diagonally along foreground. Stone bridge over which road runs is seen in left center. Fence, house, trees, telephone pole in midground.

*NOTE: Hills tower in background.

CAT.: R.S. DeLand DATE: 9/1/78

Note: Strawberry Inn part of Shepard's Inn and Stanley Park.

TYP.: D.C. Melnick DATE: 4/4/79



ROADS - CASITAS PASS ROAD
SUBJECT(S): ROADS - CASITAS RD.

CATALOG #: 62.2.5.25

OBJECT: photo

COPY ORIGINAL SLIDE OTHER (EXPLAIN) postcard

COLOR BLACK & WHITE SEPIA OTHER (EXPLAIN)

SIZE: 9 x 14.0 cm.

DATE: ca 1910 SOURCE OF DATE: ---

PHOTOGRAPHER: Albertype Co. DONOR: Mr. and Mrs. Rol Ogan

CONDITION: Fair, black album paper stuck on back.

PREVIOUS INSCRIPTIONS: Front: "Casitas Road, Carpinteria, Santa Barbara, Cal."

DESCRIPTION: Winding dirt road through live oak trees, brush, leafy shrubs.



* NOTE: See 80.20.10

CAT.: M. Wigmore DATE: 1-16-78

TYP.: J. Annear DATE: 4-19-78

SUBJECT(S): Agriculture, (Walnuts) also ROADS ^{FOOTHILL @ CASITAS PASS} CATALOG #: 67.4.2

OBJECT: photo

CATALOGUER: R. Deland DATE: 12-6-77

TYPIST: J. Annear DATE: 3-13-78

COPY ORIGINAL SLIDE OTHER (Explain) _____

COLOR BLACK & WHITE SEPIA OTHER (Explain) _____

SIZE: 19.7x25 cm

DATE: 1920 or earlier SOURCE OF DATE: Mrs. Ann Hebel

PHOTOGRAPHER: H.R. Edmonson

DNOR: Howe Deadrick

CONDITION: excellent, slight fade

PREVIOUS INSCRIPTIONS: back; "Foothill Road and Casitas Road, looking East at Casitas Pass Road" "Cravens walnut orchard" "Deadrick collection" "Photographs; H.R. Edmonson" "Road file"

DESCRIPTION: An 8x10 photo of a narrow road intersected by another one. ~~A wagon load of Hay? is at the intersection.~~ A walnut orchard is to the right.



Note: Old file card says: "1914- Mr. Deaderick was a County Supervisor who was the Roadmaster for the Carpinteria area."

SUBJECT(S): ROADS ENTRANCE TO SHEPARD'S INN CATALOG #: 67.4.3

OBJECT: photo

COPY ORIGINAL SLIDE OTHER (EXPLAIN) _____

COLOR BLACK & WHITE SEPIA OTHER (EXPLAIN) dark _____

SIZE: Print 17.8 x 23.4 cm. Mat 19.6 x 25.4 cm.

DATE: 1914 SOURCE OF DATE: copyright date

PHOTOGRAPHER: A.R. Edmondson DONOR: Howe Deaderick

CONDITION: Excellent.

PREVIOUS INSCRIPTIONS: Front: "Copyright 1914, A.R. Edmondson, Santa Barbara, Cal." Back: "1914 Casitas Pass Road near Ventura County line and entrance to Shepard's Inn, Rincon Canyon ? " "Deaderick's Collection Photographer A.R. Edmondson."

DESCRIPTION: This is a dirt road with trees on each side. The road seems to branch on each side of the camera.



* NOTE:

CAT.: R. DeLand DATE: 2-21-78

TIP.: J. Annear DATE: 4-19-78

SUBJECT(S): ROADS

CATALOG #: 67.4.6

OBJECT: photo

___ COPY xx ORIGINAL ___ SLIDE ___ OTHER (EXPLAIN) _____

___ COLOR ___ BLACK & WHITE xx SEPIA ___ OTHER (EXPLAIN) dark

SIZE: Print 14.5 x 20.2 cm. Mat 20.5 x 25.5 cm.

DATE: ca 1910 SOURCE OF DATE: est. by R. DeLand

PHOTOGRAPHER: A.R. Edmondson DONOR: Howe Deaderick Collection

CONDITION: Good, upper right corner bent also lower left corner.

PREVIOUS INSCRIPTIONS: Back: "going east in Rincon Canyon toward Casitas Pass." "Deaderick Collection Photographer-A.R. Edmondson."

DESCRIPTION: This is photo of a narrow dirt road winding through the hills with trees and bushes on each side.



* NOTE:

CAT.: R. DeLand DATE: 2-21-78

LIP.: J. Annear DATE: 4-19-78

ROADS - CASITAS PASS RD.

SUBJECT(S): DISASTERS - FLOOD 1914; ROADS - CASITAS CATALOG #: 70.9.41

PASS ROAD:
OBJECT: Photo

___ COPY ___ ORIGINAL ___ SLIDE XX OTHER (EXPLAIN) POSTCARD

___ COLOR XX BLACK & WHITE ___ SEPIA ___ OTHER (EXPLAIN) .

SIZE: 9 x 14 cm.

DATE: 1914 or 1916

SOURCE OF DATE: back of photo

PHOTOGRAPHER: ---

DONOR: Gertrude Rennie, Elmer and Gilbert
Martin

CONDITION: Good, darkened with age.

PREVIOUS INSCRIPTIONS: Front: "On Road below Shepard Inn".

Back: "On the road below Shepard's Inn" "Martin" "Shepard file".

DESCRIPTION: Dirt road with broken trees and rubbish on right.



*NOTE: *W&C. Loc. 38G*

CAT.: J. Seymour DATE: 10-11-77
TYP.: J. Annear DATE: 4-3-78

ROADS - CASITAS PASS RD.

SUBJECT(S): CAMPING, HORSE/BUGGY, ROADS

CATALOG #: 70.12.1

OBJECT: PHOTO

___ COPY ___ ORIGINAL ___ SLIDE XX OTHER (EXPLAIN) ___ PHOTO POSTCARD

___ COLOR ___ BLACK & WHITE XX SEPIA ___ OTHER (EXPLAIN) ___

SIZE: 9 x 14 cm.

DATE: ca 1900 SOURCE OF DATE: ---

PHOTOGRAPHER: Brock-Higgins DONOR: Isaac Bonilla

CONDITION: Fair, stained on back, faded.

PREVIOUS INSCRIPTIONS: Front "403" "STANLEY PARK RESORT. CAL. -J.H. SHEPARD.-
Brock-Higgins Photo". Back: "Bonilla".

DESCRIPTION: This is a photo of a man in a horse drawn carriage going
across a bridge in the woods. There are several signs in the photo
saying "Ventura 18 ms. Santa Barbara 17 MS" "Stanley Park Hotel
8 cottages 1 mile good auto road" another sign is illegible.

* NOTE:

CAT.: M. Wigmore DATE: 2-16-78

TYP.: J. Anæar DATE: 5-24-78



ROADS - CASITAS PASS

SUBJECT(S): BUSINESS (Shepard's Inn),

CATALOG NO.: 74.6.1 e*

FARMS & RANCHES - SHEPARD'S INN, ^{ROADS}

OBJECT: Photograph



___ COPY x ORIGINAL ___ SLIDE ___ OTHER (EXPLAIN) _____

___ COLOR x BLACK & WHITE ___ SEPIA ___ OTHER (EXPLAIN) _____

SIZE: 20.8 x 15.4 cm

DATE: Unknown

SOURCE OF DATE: Unknown

PHOTOGRAPHER: Unknown

DONOR: E.D. (Manny) Solari

CONDITION: Good. Areas of photo are faded

PREVIOUS INSCRIPTION: None

DESCRIPTION: Dirt road winds through wooded area on Shepard Ranch. Short ground cover coats area in left foreground. A wire fence runs back between trees on left. Oak trees stand to left of road. Bushes and other varieties of trees

*NOTE: are found to the right.

NEG. LOC. 61G

* 74.6.1 a is frame, glass and mat for this photograph

CAT.: DATE:

D.C. Melnick 4/19/79

TYP.: DATE:

D.C. Melnick 4/19/79

SUBJECT(S): ROADS (Casitas Pass(US101)?)
CARS (Trucks)

CATALOG #: 78.30.11

OBJECT: photo

___ COPY xx ORIGINAL ___ SLIDE ___ OTHER (EXPLAIN) _____

___ COLOR xxx BLACK & WHITE ___ SEPIA ___ OTHER (EXPLAIN) _____

SIZE: 8.3 x 11.7 cm.

DATE: 1953

SOURCE OF DATE: see 78.30.12 & 78.30.13

PHOTOGRAPHER: ---

DONOR: Sadie Hales Johnson

CONDITION: Good

PREVIOUS INSCRIPTIONS: Back: "Casit" "Casitas Pass" "Rd." "032F"

DESCRIPTION: This shows a semi-truck moving along a 4 lane road parallel to the mountains. It looks like Carpinteria Ave. (U.S.101). A sign is advertising White King soap and another sign DATE SHAKES.



* NOTE:

CAT.: R. DeLand DATE: 10-3-78

TYP.: K. Rigoli DATE: 1-2-79

SUBJECT(S): ROADS (Casitas Pass Rd.)

CATALOG #: 78.30.13

OBJECT: photo

___ COPY xxx ORIGINAL ___ SLIDE ___ OTHER (EXPLAIN) _____

___ COLOR xxxx BLACK & WHITE ___ SEPIA ___ OTHER (EXPLAIN) _____

SIZE: 8.2 x 11.7 cm.

DATE: 1953 SOURCE OF DATE: back of photo

PHOTOGRAPHER: --- DONOR: Sadie Hales Johnson

CONDITION: Good: writing shows through from back

PREVIOUS INSCRIPTIONS: Back: "destruction" "for" "freeway" "1953" "Casitas Rd." "032F"

DESCRIPTION: This shows Casitas Pass Rd. Looking toward Jr. High. Cleared space on both sides of road. Some houses on right. some telephone poles and wires to the left.



* NOTE: CAT.: R. DeLand DATE: 10-3-78
TYP.: K. Rigoli DATE: 1-2-79

SUBJECT(S): FARMS & RANCHES (Hales)
ROADS (Freeway Construction)

- CATALOG #: 78.30.15

OBJECT: photo

COPY ~~xxx~~ ORIGINAL SLIDE OTHER (EXPLAIN)

COLOR ~~xxx~~ BLACK & WHITE SEPIA OTHER (EXPLAIN)

SIZE: 8.2 x 11.7 cm.

DATE: April 1953

SOURCE OF DATE: see 78.30.14

PHOTOGRAPHER: ---

DONOR: Sadie Hales Johnson

CONDITION: Good: Writing shows through

PREVIOUS INSCRIPTIONS: Back: "freeway" "destruction" "on Casitas Rd" "Carpinteria"
"1953" "032F"

DESCRIPTION: This shows a field of grasses with some trees in the left middle and some trees in the right background.



* NOTE:

CAT.: R. DeLand DATE: 10-3-78

TYP.: K. Rigoli DATE: 1-2-79

SUBJECT(S): ROADS (Casitas Pass Rd.)

CATALOG #: 78.30.16

OBJECT: photo

___ COPY ~~xxx~~ ORIGINAL ___ SLIDE ___ OTHER (EXPLAIN) _____

___ COLOR ~~xxx~~ BLACK & WHITE ___ SEPIA ___ OTHER (EXPLAIN) _____

SIZE: 8.2 x 11.7 cm.

DATE: April 1953

SOURCE OF DATE: see 78.30.14

PHOTOGRAPHER: ---

DONOR: Sadie Hales Johnson

CONDITION: Good

PREVIOUS INSCRIPTIONS: Back: "Casitas Pass Rd." "032F"

DESCRIPTION: This is a view across a 3 or 4 lane road which is parallel to the mountains. It looks more like Carpinteria Ave. (U S 101). A sign advertising a restaurant and a corner of the white King sign can be seen on the far side of the road. The mountains are in the background.

* NOTE:

CAT.: R. DeLand DATE: 10-3-78

TYP.: K. Rigoli DATE: 1-2-79



SUBJECT(S): ROADS (Casitas Pass)
CARS

CATALOG #: 78.30.17

OBJECT: photo

COPY ~~xxx~~ ORIGINAL SLIDE OTHER (EXPLAIN) _____

COLOR ~~xxx~~ BLACK & WHITE SEPIA OTHER (EXPLAIN) _____

SIZE: 8.2 x 11.7 cm.

DATE: April 1953 SOURCE OF DATE: see 78.30.14

PHOTOGRAPHER: --- DONOR: Sadie Hales Johnson

CONDITION: Good: writing shows through

PREVIOUS INSCRIPTIONS: Back: "Casitas Pass Rd" "after trees" "were taken out" "for Freeway in" "1953" "032F"

DESCRIPTION: View looking down Casitas Pass Rd. and toward the mountains. The road has been cleared on both sides for some distance. There is a car on the right side of the road. There are telephone poles and wires on the right side of the road also.



* NOTE:

CAT.: R. DeLand DATE: 10-3-78

TYP.: K. Rigoli DATE: 1-2-79

SUBJECT(S): ROADS

CATALOG #: 78.30.44

OBJECT: photo

COPY ORIGINAL SLIDE xx OTHER (EXPLAIN) negative and contact print only

COLOR xx BLACK & WHITE SEPIA OTHER (EXPLAIN) _____

SIZE: 35 mm

DATE: 1953

SOURCE OF DATE: Back of original photo

PHOTOGRAPHER: ---

DONOR: Sadie Hales Johnson loaned for
copy

CONDITION: Excellent.

PREVIOUS INSCRIPTIONS: Back of original photo: "1175 Casitas Pass Rd in front of Hales Home before trees were destroyed for Freeway in 1953".

DESCRIPTION: Photo taken from the center of a road that has white broken lines down the middle of it. On the left are some cars that are parked. On the right are some large trees.



* NOTE: See also 78.30.45 and .46 and .47

CAT.: J. Annear DATE: 6-6-78

TYP.: J. Annear DATE: 6-6-78

SUBJECT(S): ROADS, HOMES (Orrin and Alice Hales) CATALOG #: 78.30.45
CARS

OBJECT: PHOTO

___ COPY ___ ORIGINAL ___ SLIDE XX OTHER (EXPLAIN) NEGATIVE AND CONTACT PRINT ONLY

___ COLOR XX BLACK & WHITE ___ SEPIA ___ OTHER (EXPLAIN) _____

SIZE: 35 mm

DATE: 1953

SOURCE OF DATE: back of original photo



PHOTOGRAPHER: ---

DONOR: Sadie Hales Johnson loaned for copy

CONDITION: Excellent.

PREVIOUS INSCRIPTIONS: Back of original photo: "Orrin and Alice Hales home on Casitas Rd. Carpinteria Calif looking in the driveway before Freeway destroyed all trees in 1953".

DESCRIPTION: View shows a driveway entering onto a street. The driveway is lined with trees and on the street is a car.

* NOTE: See also 78.30.44, .46 and .47

CAT.: J. Annear DATE: 6-6-78

TYP.: J. Annear DATE: 6-6-78

SUBJECT(S): ROADS, CARS

CATALOG #: 78.30.46

OBJECT: photo

COPY ORIGINAL SLIDE XXOTHER (EXPLAIN) negative and contact print only

COLOR XX BLACK & WHITE SEPIA OTHER (EXPLAIN) _____

SIZE: 35 mm.

DATE: 1953

SOURCE OF DATE: Back of original photo

PHOTOGRAPHER: ---

DONOR: Sadie Hales Johnson loaned for
copy

CONDITION: Excellent.

PREVIOUS INSCRIPTIONS: Back of original photo: "Casitas Pass Rd in front of Hales home 1175 before trees were taken out for Freeway 1953 Hales Buick".

DESCRIPTION: Photo shows a street, paved. There are bushes along the left side of the road. There is a dirt shoulder on the right side of the road with two cars parked and telephone poles running along the road's length. The road has white lines down the middle.

* NOTE: See also 78.30.44 and .45 and .47

CAT.: J. Annear DATE: 6-6-78

TYP.: J. Annear DATE: 6-6-78



SUBJECT(S): ROADS, CARS

CATALOG #: 78.30.47

OBJECT: PHOTO

COPY ORIGINAL SLIDE XX OTHER (EXPLAIN) NEGATIVE AND CONTACT PRINT ONLY

COLOR XX BLACK & WHITE SEPIA OTHER (EXPLAIN) _____

SIZE: 35 mm

DATE: 1953

SOURCE OF DATE: Back of original photo



PHOTOGRAPHER: ---

DNOR: Sadie Hales Johnson loaned for copy

CONDITION: Excellent.

PREVIOUS INSCRIPTIONS: Back of original photo: "1175 Casitas Pass Rd. in front of Hales home before trees were destroyed for Freeway in 1953."

DESCRIPTION: Photo is taken from a dirt field looking at a road that runs horizontally across the photo. There are bushes on the other side of the road. There is a car on the road and a telephone on the left side of the photo.

* NOTE: See also 78.30.44, .45, and .46

CAT.: J. Annear DATE: 6-6-78

TYP.: J. Annear DATE: 6-6-78


ROADS - CARPINTERIA ~~XX~~ CASITAS PASS RD.

SUBJECT(S): HOMES (Stanley Shepard House), CATALOG NO.: 79.16.29
RANCHES AND FARMS (Shepard Ranch) ROADS
OBJECT: 35 mm Contact Print and Negative

___ COPY X ORIGINAL ___ SLIDE ___ OTHER (EXPLAIN)

___ COLOR X BLACK & WHITE ___ SEPIA ___ OTHER (EXPLAIN)

SIZE: 35 mm contact print



DATE: Feb., 1978

SOURCE OF DATE: Robert S. DeLand

PHOTOGRAPHER: Robert S. DeLand DONOR: Carpinteria Historical Society

CONDITION: Excellent

PREVIOUS INSCRIPTION: None

DESCRIPTION: View of Stanley Shepard Ranch (or tract) from Casitas Pass Shopping Center at Carpinteria Avenue. Lemon grove is visible in background. Utility poles strung with wire are seen in the upper left and right portions of the pic-

*NOTE: ture. Mountains are in the distance. Two white signs stand near the left center of the picture. The lot in the foreground is denuded of ground cover.

CAT.: DATE:
R.S. DeLand 2/19/79
TYP.: DATE:
D.C. Melnick 4/25/79

ROADS - CASITAS PASS RD.

SUBJECT(S): CARPINTERIA - YULE LAKE
ROADS - CASITAS PASS ROAD

CATALOG NO.: 80.14.83

OBJECT: DISASTERS - FLOOD 1952
Photograph & TYPE: Original COLOR: B & W

NOT COPIED
ORIGINAL NEGATIVE
FILED WITH PHOTO

SIZE: Orig. Neg.
8.8 X 12.4 cm.

DATE: Jan 1952

SOURCE OF DATE: Sscratched on neg.

PHOTOGRAPHER: ?

DONOR: of Neg.: Bobette Bates McKay

CONDITION: Excellent

DESCRIPTION:

~~PREVIOUSLY INSCRIPTION~~ This is a photo of the area that fills and becomes a shallow lake whenever it floods. It is bounded on the East by Casitas Pass Road.

~~DESCRIPTION~~ INSCRIPTION ON BACK: "Jan 1952 YULE LAKE".

*NOTE:

CAT. R.S. DeLand DATE: 4-26-1980

TYP: R.S. DeLand DATE: 4-26-80

ROADS - CASITAS PASS ROAD

SUBJECT(S): CARPINTERIA -
ROADS - CASITAS ROAD

CATALOG NO.: 80.20.10 *

OBJECT: Postcard TYPE: Original COLOR: B & W

SIZE: 8.8 X 14 cm.

DATE: Circa 1915 SOURCE OF DATE: Estimate RSD

PHOTOGRAPHER: Pub. The Albertype Co.
Geo. McLean

DONOR: Mrs. Mildred Lamb

CONDITION: Good

PREVIOUS INSCRIPTION: FRONT: "Casitas Road, Carpinteria, Santa Barbara Co., Cal."

DESCRIPTION: This shows a road through a grove of Oak trees.



*NOTE: See also 62.2.5.25

CAT. R.S. DeLan DATE: 4-28-1980

TYP. R.S. DeLan DATE: 4-28-1980

ROADS - CASITAS PASS ROAD

SUBJECT: BUSINESS - Shepards Place Shopping Center
TRANSPORTATION - AUTOMOBILES
ROADS - CASITAS PASS RD.

CATALOG NO.: 81.4.47

OBJECT: Photograph TYPE: Original COLOR: B & W.

SIZE: 8.8 X 12.4 cm. (3½ X 4 7/8 in)

DATE: Jan 5, 1981 SOURCE OF DATE: J.M. Annear - R.S. DeLand

PHOTOGRAPHER: Robert S. DeLand

DONOR: Carp Hist Soc.

CONDITION: Excellent

DESCRIPTION:
~~PREVIOUS INSCRIPTION:~~ This is a view of the North end of the Shepard place shopping center
This includes the Shepards place Pharmacy, the Holiday Hardware, an animal hospital and
an eating place.

~~DESCRIPTION:~~ INSCRIPTION: None



NOTE:

CAT: RSDeLand DATE: 3-31-1981

TYP: Same DATE:

ROADS - CASITAS PASS RD. (At Foothill)

ROADS - casitas pass at foothill; TRANSPORTATION - AUTOMOBILES (79 Peugeot)

SUBJECT: AGRICULTURE - LEMONS;

CATALOG NO.: 81.4.48

CARPINTERIA - HILLS

OBJECT: Photograph TYPE: Original COLOR: B & W

SIZE: 8.8 X 12.4 cm (3½ X 4 7/8 in)

DATE: Jan 5, 1981 SOURCE OF DATE: J.M. Annear - R.S. DeLand

PHOTOGRAPHER: Robert S. DeLand DONOR: Carp. Hist Soc.

CONDITION: Excellent

PREVIOUS INSCRIPTION: None

DESCRIPTION: This is a view looking North, toward the Santa Ynez Mountains where Casitas Pass Road and Foothill Road intersect. Casitas Pass makes a right turn at this ~~point~~ point and continues on. Foothill ends. A lemon grove is across the intersection.



NOTE:

CAT: RSDeLand DATE: 4-7-1981

TYP: Same DATE:

ROADS - CASITAS PASS ROAD (At intersection with Foothill Rd.)

81.4.49

SUBJECT: ROADS - CASITAS PASS (At intersection with Foothill)
BUSINESS - Nurseries

CATALOG NO.: 81.4.49

OBJECT: Photograph TYPE: Original COLOR: B & W

SIZE: 8.8 X 12.4 cm. (3½ X 4 7/8 in)

DATE: Jan 5, 1981 SOURCE OF DATE: J.M. Annear - R.S. DeLand

PHOTOGRAPHER: Robert S. DeLand DONOR: Carp. Hist. Soc.

CONDITION: Excellent

PREVIOUS INSCRIPTION: None

DESCRIPTION: This is a view looking East down Casitas Pass road from the end of Foothill road, A Nursery is at the right.



NOTE:

CAT: RSDeLand DATE: 4-7-1981

TYP: Same DATE:

SUBJECT: ROADS - FOOTHILL (West from Casitas Pass Rd.) CATALOG NO.: 81.4.50
AGRICULTURE - LEMONS

OBJECT: Photograph TYPE: Original COLOR: B & W

SIZE: 8.8 X 12.4 cm. (3½ X 4 7/8 in)

DATE: Jan 5, 1981 SOURCE OF DATE: J.M.Annear - R.S.DeLand

PHOTOGRAPHER: Robert S. DeLand DONOR: Carp. Hist. Soc.

CONDITION: Excellent

PREVIOUS INSCRIPTION: None

DESCRIPTION: This is a view west on Foothill road from Casitas Pass Road. A Lemon Grove is on the right.



NOTE: CAT: RSDeLand DATE: 4-7-1981
TYP: Same DATE:

ROADS - CASITAS PASS RD. (So. from Foothill & C.P. Rd.)

SUBJECT: ROADS - CASITAS PASS ROAD (So. from Foothill & S. P. RD)
TRANSPORTATION - AUTOMOBILES (Peugeot) CATALOG NO.: 81.4.51

OBJECT: Photograph TYPE: Original COLOR: B & W

SIZE: 8.8 X 12.4 cm. (3½ X 4 7/8 in)

DATE: Jan 5, 1981 SOURCE OF DATE: J.M.Annear - R.S.DeLand

PHOTOGRAPHER: Robert S. DeLand DONOR: Carp. Hist. Soc.

CONDITION: Excellent

PREVIOUS INSCRIPTION: None

DESCRIPTION: This is a view looking South Down Casitas Pass Road from the point where it makes a right turn at Foothill Rd.



NOTE:

CAT: RSDeLand DATE: 4-7-1981

TYP: Same DATE:

ROADS - CASITAS PASS

SUBJECT: ROADS - CASITAS PASS ROAD.

CATALOG NO.: 81.5.5

OBJECT: Photo TYPE: Original COLOR: B & W

SIZE: 11.5 X 16.5 cm.

DATE: Circa 1910 SOURCE OF DATE: Estimate RSD.

PHOTOGRAPHER: Geo. McLean ? DONOR: Henry Brown

CONDITION: Good - Slight fade

PREVIOUS INSCRIPTION: Casis Pass Rd. Ventura Co.

DESCRIPTION: This shows a dirt road through oak trees. A barbed wire fence is at far left. Horse Manure is on the road. This Part of Caitas Pas Road along the Rincon Creek and is in Ventura Countg.



NOTE:

CAT:RSDeLand DATE: 2-14-1981
TYP: Same DATE:

SUBJECT: CARPINTERIA - AERIAL VIEW; ROADS - CASITAS PASS at
CARPINTERIA AVE. U.S. 101

OBJECT: ½ tone photograph TYPE: Original COLOR: B & W.

SIZE: 12.6 X 19 cm. (5 X 7½ in)

DATE: Nov. 20, 1981 SOURCE OF DATE: Carp Herald Nov 27, 1981
Page 10

PHOTOGRAPHER: Craig Matthew, Brooks Inst. DONOR: Carpinteria Herald

CONDITION: Good -



PREVIOUS INSCRIPTION: CAPTION: "THE BUSTLING INTERSECTIONS of Casitas Pass Road and Carpinteria Avenue and Highway 101 look like this from the air. At left is the Shepard Place complex, completed only a few years ago, including senior citizen apartments and shopping--".

DESCRIPTION: This shows the intersection of Casitas Pass Road and Carpinteria Avenue. The Junior High School is seen at the foot of Casitas Pass Rd., The Casitas Shopping center is at right of Casitas Pass Rd., and The Shepard Place shopping center and apts., are at the left. The freeway is behind them and Hales Lane and camelia st is behind that. At lower right is the Carpinteria Creek

NOTE: .a is the photo and .b is the caption.

CAT. R.S. DeLand DATE Dec 10, 1981
TYPE SAME. DATE

ROADS - U.S. 101

CATALOG NO.:

81.42.9.a & .b*

SUBJECT: CARPINTERIA - AERIAL VIEW (INDUSTRIAL DISTRICT)

ROADS - U.S.101; MARK AVE; CINDY LANE ; Via Real; Rose Lane

OBJECT: ½ tone photograph TYPE: Original COLOR: B & W

SIZE: 12.5 X 19 cm. (4 7/8 X 7 1/2 in)

DATE: Nov 20, 1981

SOURCE OF DATE: Carp. Herald Nov 27,
1981 page 11

PHOTOGRAPHER: Craig Matthew, Brooks Inst.

DONOR: Carpinteria Herald

CONDITION: Good



PREVIOUS INSCRIPTION: CAPTION: "CARPINTERIA INDUSTRIAL PARK has grown until now it looks like this. At right is Via.Real paralleling the freeway, at 90 degrees to Mark Avenue. Its branches include Cindy Lane, forming an L-shape from to bottom of photo, and Rose Lane---".

DESCRIPTION: This is an Aerial view of the Carpinteria Industrial District. There are approximately 25 buildings in view. This is at the East end of town. It includes Sambo's headquarters at far right, the PAF design building at the far end of Cindy, and Astro Research at bottom center.

NOTE: .a is photo & .b is caption.

CAT. R.S. DeLand DATE 12-11-1981

TYPE SAME DATE

ROADS - CASITAS PASS ROAD

CATALOG NO.: 82.52.5

SUBJECT: ROADS - CASITAS PASS ROAD
CARPINTERIA - CASITAS ROAD.

NOT COPIED - SEE NOTE
BELOW

OBJECT: Postcard TYPE: Original COLOR: B & W

SIZE: 8.8 X 13.8 cm. (3½ X 5½ in.)

DATE: Circa 1910 - 15 SOURCE OF DATE: Estimate RSD

PHOTOGRAPHER: Published by the Albertype Co. DONOR: Henry Hummel 1938 Paquita Dr. Carp.
Brooklyn N.Y. (Photog G.G. McLean)

CONDITION: Good

PREVIOUS INSCRIPTION: FRONT: "Casitas Road, Carpinteria, Santa Barbara Co. Cal."

DESCRIPTION: This shows a winding dirt road through Oak trees Weeds and bushes are all around.

NOTE: See also 62.2.5.25 & 80.2.10.

CAT. R.S. DeLand DATE 3-11-83
TYPE DATE

ROADS: CASITAS PASS RD.

CATALOG NO.: 86.9.5 thru .8 & .157

SUBJECT: CARPINTERIA VALLEY AERIAL VIEW; ROADS, CASITAS PASS & SHEPARD'S MESA

OBJECT: Neg & contact Print TYPE: Original COLOR: B & W

NOT COPIED ON
35mm.

SIZE: 9.4 X 12 cm. (4 x 5 in.)

DATE: 1959, MAR 1,

SOURCE OF DATE: Neg envelope SEE OTHER PHOTOS

PHOTOGRAPHER: Olivas

DONOR: Olly Olivas

CONDITION: Excellent

PREVIOUS INSCRIPTION: This is an aerial view of orchards, farm houses & roads.
None

DESCRIPTION: These photos are views of Casitas Pass Rd. & intersection with Shepard's Mesa. Yule Lake is also shown.

NOTE: See also: 86.9.14

CAT. R.S.DeLand DATE 4-30-86
TYPE Same DATE

86.9.5 thru .8 & .157

Neg. Loc. filed with photos Carpinteria Valley Museum of History

ROADS, CASITAS PASS RD.

CATALOG NO.: 86.9.10

SUBJECT: CARPINTERIA VALLEY AERIAL VIEW; ROADS, U.S.101, CASITAS PASS RD.,
STAR PINE RD., OGAN RD.

OBJECT: Neg & photo TYPE: Original COLOR: B & W

SIZE: 9.4 x 12 cm. (4 x 5 in.)

NOT COPIED ON 35 mm.

DATE: Mar 1, 1959 SOURCE OF DATE: on photo

PHOTOGRAPHER: Olivas, "Ollie" Roberto DONOR: Olivas, Roberto

CONDITION: Excellent

PREVIOUS INSCRIPTION: "MARCH 1, 1959".

DESCRIPTION: This shows Freeway with Casitas Pass Rd. crossing and north to Foothill

NOTE: See also 86.9.13 & .17.

CAT. R.S. DeLand DATE 4-30-86
TYPE Same DATE

Neg. Loc. with photo Carpinteria Valley Museum of History

86.9.10

ROADS CASITAS PASS RD.

CATALOG NO.: 86.9.13

SUBJECT: AERIAL. VIE OF CARPINTERIA VALLEY; ROADS, U.S.101, CASITAS PASS RD.
VALLECITY RD., STAR PINE RD.

OBJECT: Negative & contact TYPE: Original COLOR: B & W
print.

SIZE: 9.4 x 12 cm. (4 x 5 in.)

DATE: March 1, 1959 SOURCE OF DATE: written on neg.

PHOTOGRAPHER: Olivas, Roberto "Olly" DONOR:

CONDITION: Excellent

PREVIOUS INSCRIPTION: "MARCH 1, 1959".

DESCRIPTION: This a view looking East on U.S 101 freeway with the Casitas Pas Rd.
crossing in the upper 1/3 of the photo. Orchards are alongside the freeway. X

NOTE: See also 86.9.10 & .17.

CAT. R.S.DeLand DATE May 1, 1986
TYPE Same DATE

Neg.Loc. Filed with photos

Carpinteria Valley Museum of History

86.9.13

ROADS, CASITAS PASS RD.

CATALOG NO.:

86.9.14

SUBJECT: CARPINTERIA VALLEY AERIAL VIEW; ROADS, CASITAS PASS RD.

OBJECT: Negative & contact TYPE: Original COLOR: B & W
print

NOT COPIED ON 35 mm.

SIZE: 9.4 x 12 cm. (4 x 5 in.)

DATE: March 1, 1959

SOURCE OF DATE: written on neg.

PHOTOGRAPHER: Olivas, Roberto "Olly"

DONOR: Same

CONDITION: Excellent

PREVIOUS INSCRIPTION: ON NEG.: "MARCH 1, 1959".

DESCRIPTION: This is an aerial view looking South across Casitas Pass Rd. near it's intersection with Shepards Mesa Rd.. It shows Yule Lake in upper center.

NOTE: See also 86.9.5 thru .8 & .157

CAT. R.S.DeLand DATE May 1, 1986
TYPE Same DATE

Neg. Loc. Filed with photographs
Carpinteria Valley Museum of History

86.9.14

ROADS, CASITAS PASS

CATALOG NO.: 86.9.17

SUBJECT: CARPINTERIA VALLEY AERIAL VIEW; ROADS, U.S.101, CASITAS PASS RD.
CREEKS & STREAMS, CARPINTERIA CREEK.

OBJECT: Negative, contact TYPE: Original COLOR: B & W. NOT COPIED ON 35 mm
print,

SIZE: 9.4 x 12 cm. (4 x 5 in.)

DATE: March 1, 1959 SOURCE OF DATE: written on neg.

PHOTOGRAPHER: Olivas, Roberto "Olly" DONOR: Olivas, Olly

CONDITION: Excellent

PREVIOUS INSCRIPTION: ON NEGATIVE: "MARCH 1, 1959".

DESCRIPTION: This is an aerial view looking North on Casitas Pass Rd. at the intersection with the U.S. 101 Freeway. ORCHARDS are at all four corners of the intersection. Carpinteria Creek is in upper right corner.

NOTE: See also: 86.9.10 & .13

CAT R.S.DeLand DATE May 1, 1986
TYPE Same DATE

Neg. Loc. Filed with photographs
Carpinteria Valley Museum of History

86.9.17

ROADS - CASITAS PASS ROAD

CATALOG NO.: 86.9.74

SUBJECT: Carpinteria Valley - AERIAL VIEW; ROADS - CASITAS PASS RD., LINDEN AVE.
PIERS - CERCA del MAR. CARPINTERIA - CREEKS & STREAMS (Carpinteria Creek)
OBJECT: Negative & contact TYPE: Original COLOR: B & W ROADS - U.S. 101 freeway
print
SIZE: 9.4 x 12 cm. (4 x 5 in.) NOT COPIED ON 35 mm. FILM

DATE: May 24, 1960 SOURCE OF DATE: Date on Neg envelope

PHOTOGRAPHER: Roberto "Olly" Olivas DONOR: Olly Olivas

CONDITION: Excellent

PREVIOUS INSCRIPTION: ON NEGATIVE ENVELOPE: "Aerials May 24, 1960 STATE PARK ATKINSON-
STANDARD OLLY OLIVAS".

DESCRIPTION: This is an excellent view of Carpinteria. It is taken from over the
ocean looking North West with Concha Loma in the foreground. Cerca del Mar pier in the
foreground with the carpinteria Creek beside it. The Freeway goes from upper left to lower
right.

NOTE: CAT. R,S,DeLand DATE May 28, 1986
TYPE Same DATE

NEG. LOC. With photos

Carpinteria Valley Museum of History

86.9.74

ROADS - CASITAS PASS

CATALOG NO.: 87.45.3

SUBJECT: BUSINESS SHEPARDS INN; ROADS - CASITAS PASS & ROADS - MISC.

OBJECT: Photograph TYPE: Original COLOR: B & W

SIZE: 17 x 11.9 cm. (6 3/4 x 4 11/16 in.)



DATE: Circa 1910 SOURCE OF DATE: Estimate by R.S.DeLand

PHOTOGRAPHER: George (Bert) McLean DONOR: Jessica Marie Gardner Shepard
Mrs. John H. Shepard.

CONDITION: Fair - Corners bent slight yellowing.

PREVIOUS INSCRIPTION: BACK: "Road to Stanley Park".

DESCRIPTION: This shows a winding dirt road through Oak trees. It is one lane.

NOTE:

CAT. R.S.DeLand DATE Aug 28, 1987

TYPE Same DATE

NEG. LOC. 121 G

87.45.3

ROADS - CASITAS PASS ROAD

CATALOG NO.:

89.21.3

SUBJECT: ROADS - CASITAS PASS ROAD; CARPINTERIA - VALLEY.

OBJECT: Photograph TYPE: Original COLOR: B & W

SIZE: 12.6 x 17.6 cm. (5 x 7 in.)

DATE: 1910 SOURCE OF DATE: See 00.234

PHOTOGRAPHER: George Gilbert "Bert" McLean DONOR: Henry M. Brown

CONDITION: Fair - Yellowed with age. Pasted onto Album page.

PREVIOUS INSCRIPTION: Front: "CASITAS PASS ROAD".

DESCRIPTION: This shows a dirt road winding through trees and shrubbery.



NOTE:

CAT G.S. De Land DATE April 10, 1989
TYPE SAME. DATE

Neg. Loc. 132 D

Carpinteria Valley Museum of History

89.21.3

CATALOG NO. 97.47.242

SUBJECT: ROADS - CASITAS PASS

OBJECT: Photograph

TYPE: Original COLOR: B/W



SIZE: 14.5x9cm (5.75x3.5")

DATE: c.1920's

SOURCE OF DATE: Estimate

PHOTOGRAPHER: Unknown

DONOR: Margaret Taggart

CONDITION: Good - Upper left corner missing

PREVIOUS INSCRIPTION: (Front) - Casitas Pass

DESCRIPTION: Panoramic view from Casitas Pass. View is essentially to the north. A road is visible on the left. Haze blots out the distant mountains.

NOTE:

CAT. H. Zittel

DATE: 9/00

TYPE Ev L.

DATE: 11/8/00

NEG. LOC. 162-F

Carpinteria Valley Museum of History

CATALOG NO. 99.42.1

SUBJECT: ROADS - CASITAS PASS ROAD

OBJECT: Photograph TYPE: Original COLOR: B/W

SIZE: 6 x 9.5" (15 x 24.1cm)

DATE: c. 1900-10 SOURCE OF DATE: Donor

PHOTOGRAPHER: Unknown DONOR: Pat Griffith and Eddie Hennessy

CONDITION: Good

PREVIOUS INSCRIPTION: (Back) Entrance to Casitas Pass (ca 1900-10)

DESCRIPTION: Two creeks join and in the back a bridge can be seen, also a road marker (R). Riparian growth is along the creek and sycamores and oaks in the background.

NOTE: Reshot with new neg location

CAT. H. Zittel
TYPE MLH

DATE: 10/99
DATE: 11/99

NEG. LOC. 156-F

Carpinteria Valley Museum of History



SUBJECT: ROADS _ CASITAS PASS ROAD

OBJECT: Photograph TYPE: Original COLOR: B/W

SIZE: 6.2 x 10.3cm (2.5x4.0')



DATE: c. 1935 SOURCE OF DATE: Front of photo album page

PHOTOGRAPHER: Ann Hebel DONOR: Mary Alice Coffman

CONDITION:
PREVIOUS INSCRIPTION: Good, glued on album page

(Front) Snow on our mountains

DESCRIPTION: View is northwest with Yule Lake to the left. Mountains with snow are in the distance. Casitas Pass road is in the lower left.

NOTE: CAT. H. Zittel
TYPE MH

DATE: 10/03
DATE: 10/03

NEG. LOC. 173-G



SUBJECT: ROADS: CASITAS PASS

OBJECT: Photograph TYPE: Original COLOR: B/W

SIZE: 12.8 x 17.7cm (5x7")

DATE: c. 1930's SOURCE OF DATE: Estimated

PHOTOGRAPHER: Unknown DONOR: Unknown

CONDITION: Good

PREVIOUS INSCRIPTION: (Back) Along Casitas Road

DESCRIPTION: View shows a portion of a road bordered with dense live oak. A power pole is at the far right of photo.

NOTE: CAT. TYPE H. Zittel
MLH

DATE: 9/05
DATE: 12/05

NEG. LOC. 175-F

CATALOG NO.

2005.54.22

SUBJECT: ROADS - Casitas Pass Rd.

OBJECT: Photograph TYPE: Original COLOR: B/W

SIZE: 5.6 x 8.2cm (2x3")

DATE: c. 3.1929 SOURCE OF DATE: Back of photo

PHOTOGRAPHER: Unknown DONOR: Betty Shannon

CONDITION: Good

PREVIOUS INSCRIPTION: (Back) Looking up Casitas/Canyon/Mar -20-29

DESCRIPTION: This view is looking up canyon. Casitas Pass Road is visible right and continues left. A creek and bridge are visible.

NOTE:

CAT. H. Zittel
TYPE MLH

DATE: 10/05
DATE: 11/05

NEG. LOC. 176-c

Carpinteria Valley Museum of History



ROADS - EQUIPMENT

SUBJECT: CARPINTERIA - Nurserys at Linden & Foothill -- CATALOG NO.: 81.4.62
ROADS - FOOTHILL AT LINDEN

OBJECT: AGRICULTURE - NURSERY; ROADS - EQUIPMENT
Photograph TYPE: Original COLOR: B & W

SIZE: 8.3 X 12.4 cm. (3½ X 4 7/8 in)

DATE: Jan 5, 1981 SOURCE OF DATE: J.M.Annear - R.S.DeLand

PHOTOGRAPHER: Robert S. DeLand DONOR: Carp. Hist. Soc.

CONDITION: Excellent

PREVIOUS INSCRIPTION: None

DESCRIPTION: This is a view of equipment grading the lot at the end of Linden where Foothill makes a right hand turn & becomes Linden. Nurserys for flowers and plants and flowers are in the background. view is toward the West.



NOTE:

CAT: RSDeLand DATE: 4-9-1981
TYP: Same DATE:

ROADS - EQUIPMENT

CATALOG NO.: 82.24.9

Negative #4

SUBJECT: ROADS - EQUIPMENT.
TRANSPORTATION - trucks

OBJECT: Negative & Photo TYPE: Original COLOR: B & W

SIZE: 8.9 X 13 cm. (3 1/2 X 5 1/8 in)

DATE: May, 18, 1982

SOURCE OF DATE: Carp. Herald

PHOTOGRAPHER: Edwin Butler

DONOR: Carpinteria Herald

CONDITION: Excellent

PREVIOUS INSCRIPTION: Caption in Carp Herald: "THE NEW HIKING-BIKING PATH along Franklin Creek was paved Tuesday, May 18 by Lash Construction Company. Asphalt 2½ inches deep was placed on six-inch base made up of crushed concrete and asphalt. The path---(OVER)
DESCRIPTION: This shows an asphalt spreading ~~and~~ machine with a truck dumping asphalt into it. Five men are working on this. The caption is explanatory.

This photo is published on page 3 of the Friday May 21, 1982 issue of the Carpinteria Herald.

NOTE:

CAT. R.S. DeLand DATE June 11, 1982

TYPE Same DATE



SUBJECT: PEOPLE - EVANS, TOM; LASH, JIM.
ROADS - EQUIPMENT & CONSTRUCTION

OBJECT: Negative & Photo TYPE: Original COLOR: B & W

SIZE: 3R 8.9 X 13 cm. (3 1/2 X 5 1/8 in)

DATE: May 18, 1982

SOURCE OF DATE: Carp Herald


PHOTOGRAPHER: Edwin Butler

DONOR: Carpinteria Herald

CONDITION: Excellent

PREVIOUS INSCRIPTION: CAPTION IN CARP HERALD: "THE ROLLER gives the new path a smooth level surface. Checking the operation are Tom Evans (left), representative of the City engineer, and Jim Lash, Vice president of Lash Construction Company."

DESCRIPTION: This shows a roller smoothing the new bike path along Franklin Creek. Three people are in view. One is driving the roller. This photo is published on page 3 of the Friday, May 21, 1982 issue of the Carpinteria Herald.



NOTE:

CATR. S. DeLand

DATE June 11, 1982

TYPE Same

DATE

ROADS - EQUIPMENT

CATALOG NO.: 82.24.11*

Negative #6A - 7

SUBJECT: ROADS - EQUIPMENT & CONSTRUCTION

OBJECT: Negative

TYPE: Original COLOR: B & W

SIZE: 35 mm.

DATE: May 18, 1982

SOURCE OF DATE: Carpinteria Herald

PHOTOGRAPHER: Edwin Butler

DONOR: Carpinteria Herald

CONDITION: Excellent

PREVIOUS INSCRIPTION: None See Carpinteria Herald May 21, 1982 page 3.

DESCRIPTION: This is construction and paving of the bike path between Sterling Way and Foothill Road along Franklin Creek.

NOTE:

CAT. R.S. DeLand DATE June 11, 1982

TYPE Same DATE



ROADS - EQUIPMENT

CATALOG NO.: 82.24.12

Negative #2A - 3

SUBJECT: ROADS - EQUIPMENT & CONSTRUCTION

OBJECT: Negative

TYPE: Original COLOR: B & W

SIZE: 35 mm.

DATE: May 18, 1982

SOURCE OF DATE: Carpinteria Herald

PHOTOGRAPHER: Edwin Butler

DONOR: Carpinteria Herald

CONDITION: Excellent

PREVIOUS INSCRIPTION: None (See Carp Herald May 21, 1982 page 3)

DESCRIPTION: This shows paving of Bike way along Franklin Creek from Sterling Way to Foothill Road. This shows four men working with the equipment.



NOTE:

CAT. R.S. DeLand DATE June 11, 1982

TYPE R.S. DeLand DATE June 11, 1982

ROADS - EQUIPMENT

CATALOG NO.: 82.24.13

Negative #43A - 44

SUBJECT: TRANSPORTATION - TRUCK

ROAD - EQUIPMENT

OBJECT: Negative

TYPE: , Original COLOR: B & W

SIZE: 35 mm.

DATE: May 18, 1982

SOURCE OF DATE: Carpinteria Herald

PHOTOGRAPHER: Edwin Butler

DONOR: Carpinteria Herald

CONDITION: Excellent

PREVIOUS INSCRIPTION: None (See Carp. Herald May 21, 1982 Page 3)

DESCRIPTION: This shows the front of a dump truck dumping asphalt into a road layer. This is construction of Bike path along Franklin Creek from Sterling Way to Foothill Road.



NOTE:

CAT. R.S.DeLand

DATE June 11, 1982

TYPE Same

DATE

ROADS - EQUIPMENT

CATALOG NO.: 82.24.14

Negative #44A - 1

SUBJECT: ROADS - EQUIPMENT & CONSTRUCTION

OBJECT: Negative

TYPE: Original COLOR: B & W

SIZE: 35 mm.

DATE: May 18, 1982

SOURCE OF DATE: Carpinteria Herald

PHOTOGRAPHER: Edwin Butler

DONOR: Carpinteria Herald

CONDITION: Excellent

PREVIOUS INSCRIPTION: None (See Carp. Herald May 21, 1982 page 3)

DESCRIPTION: This shows asphalt laying equipment surfacing the Bike Path along Franklin Creek from Sterling Way to Foothill Road.

NOTE:

CAT R.S. DeLand DATE June 11, 1982

TYPE Same DATE



ROADS - EQUIPMENT

CATALOG NO.: 82.24.15

Negative #1A - 2

SUBJECT: ROADS - EQUIPMENT

OBJECT: Negative

TYPE: Original COLOR: B & W

SIZE: 35 mm.

DATE: May 18, 1982

SOURCE OF DATE: Carpinteria Herald

PHOTOGRAPHER: Edwin Butler

DONOR: Carpinteria Herald

CONDITION: Excellent

PREVIOUS INSCRIPTION: None (See Carp. Herald May 21, 1982 page 3)

DESCRIPTION: Ashpalt laying equipment in operation. It is surfacing the bike path along Franklin Creek from Sterling Way to Foothill Road. A dump truck is loading asphalt into the equipment. Four men are working, For additional information see 82.24.9 & .10

NOTE:

CAT. R.S.DeLand

DATE June 12, 1982

TYPE Same

DATE



CATALOG NO. 97.20.114

SUBJECT: ROADS - CASITAS ROAD

OBJECT: Photograph TYPE: Postcard COLOR: B/W

SIZE: 9 x 14cm (3.5" x 5.5")

DATE: c.1910's SOURCE OF DATE:

PHOTOGRAPHER: Unknown DONOR: Loaned by Sey Kinsell

CONDITION: Excellent

PREVIOUS INSCRIPTION: (Front, bottom) Casitas Road, Carpinteria, Santa Barbara Co., Cal.

DESCRIPTION: Large live oaks with a dirt road in the center. Heavy vegetation beneath the oaks.



NOTE:

CAT. H. Zittel
TYPE Ev L.

DATE: 9/10/97
DATE: 9/17/97

NEG. LOC. 147 A

ROADS - U.S. 101
SUBJECT(S): BEACH, ROADS

CATALOG #: 00.37

OBJECT: PHOTO

CATALOGUER: Sherri Kultz

DATE: 11-1-77

TYPIST: J. Annear

DATE: 3-15-78

COPY ORIGINAL SLIDE OTHER (Explain) postcard

COLOR BLACK & WHITE SEPIA OTHER (Explain)

SIZE: 8.9 x 13.8 cm.

DATE: 1964

SOURCE OF DATE: on back

PHOTOGRAPHER: Colourpictures by DONOR: Anna Hebel
Boston, 30, Mass. USA

CONDITION: excellent

PREVIOUS INSCRIPTIONS: Back; "Santa Barbara, California Coastline
Reminiscent of the French Riviera on U.S. Highway 101 entering Montecito
with its extensive private parks and gardens. Santa Barbara nestles in
the background." "1964"

DESCRIPTION: Santa Barbara highway 101 overlooking the beach. Ortega Hill at right.



ROADS - U.S. 101 (CARPINTERIA AVE.)

SUBJECT(S): ROADS. ~~W~~ <

CATALOG #: 00.127

OBJECT: Photo

___ COPY ___ ORIGINAL ___ SLIDE XX OTHER (EXPLAIN) Postcard

___ COLOR XX BLACK & WHITE ___ SEPIA ___ OTHER (EXPLAIN) .

SIZE: 8.8 x 13.8 cm.

DATE: ca. 1915

SOURCE OF DATE: from postcard

PHOTOGRAPHER: Albertype Co.

DONOR: ---

CONDITION: Good.

PREVIOUS INSCRIPTIONS: Front: "Coast Highway, Carpinteria, Santa Barbara Co., Cal."

DESCRIPTION: A dirt road tree lined with vehicle in background on road and a horse to left. This is a view of what is now Carpinteria Ave. from Maple looking east toward Palm.

*NOTE:

CAT.: R. DeLand DATE: 1-13-78
TYP.: J. Annear DATE: 4-4-78

ROADS - U.S. 101

SUBJECT(S): CARS, ROADS

CATALOG #: 00.782

OBJECT: photo

COPY ORIGINAL SLIDE OTHER (EXPLAIN) _____

COLOR BLACK & WHITE SEPIA OTHER (EXPLAIN) _____

SIZE: 21.7 x 28.1 cm.

DATE: Nov-Dec 1977 SOURCE OF DATE: Dan Porter

PHOTOGRAPHER: Dan Porter DONOR: Carp Herald



CONDITION: Excellent.

PREVIOUS INSCRIPTIONS: Back: "Nov-Dec 1977" "LA Go Home" "photo by Dan Porter, Carp Herald- Nov-Dec 1977 on US 101 See Herald Around Dec. 1 for photo."

DESCRIPTION: This is a photo of a bridge over US 101 on which someone has painted "LA Go Home." A road sign says "Carpinteria exit 3/4 mile" and two cars are shown going by.

* NOTE:

CAT.: R. DeLand DATE: 6-20-78

IMP.: J. Annear DATE: 7-17-78

SUBJECT(S): DISASTERS (Car accidents), ROADS(HWY 101), CATALOG #: 00.985
PEOPLE (Misc.), CARS

OBJECT: photo.

COPY ~~xx~~ ORIGINAL SLIDE OTHER (EXPLAIN) _____

COLOR ~~xx~~ BLACK & WHITE SEPIA OTHER (EXPLAIN) _____

SIZE: 24.5 x 17 cm.

DATE: Feb 1978 SOURCE OF DATE: back of photo

PHOTOGRAPHER: Dan Porter ? DONOR: Carp. Herald

CONDITION: Excellent

PREVIOUS INSCRIPTIONS: Back: "PHOTO BY CARP HERALD" "FEB 78"

DESCRIPTION: This shows a wrecked station wagon. There is an ambulance with Carp.-
Summerland fire engine in front of it. There are Highway patrolmen, ambulance
attendants and firemen around a person, not seen, at side of road. There is
tall grass in the foreground.

* NOTE: see also #00.984

CAT.:R. DeLand

DATE: 11-21-78

TYP.:K. Rigoli

DATE: 1-12-79



ROADS - U. S. 101 at Gaviota Pass

SUBJECT: SANTA BARBARA COUNTY - GAVIOTA PASS
ROADS - U.S. 101 at Gaviota Pass

CATALOG NO.: 00.1128

OBJECT: Photograph TYPE: Original COLOR: B & W

SIZE: 9.1 X 12.8 cm.

DATE: Mar 1960 SOURCE OF DATE: Front of photo

PHOTOGRAPHER: ? DONOR: From Ogan Family File

CONDITION: Excellent (There was a fingerprint on the negative.)

PREVIOUS INSCRIPTION: BACK: "Gavioda". "H 525". (Note: Gaviota misspelled)

DESCRIPTION: This shows the entrance to the tunnel in the Gaviota Pass and some of the countryside



NOTE:

CAT: RSDeLand DATE: 9-5-1978
TYP: RSDeLand DATE: 7-22-1980

SUBJECT(S): HOMES (Vista de Santa Barbara
 Mobile Homes), ROADS (Freeway or Route 101) CATALOG NO.: 00.1145

OBJECT: Photograph

COPY ORIGINAL SLIDE OTHER (EXPLAIN) _____

COLOR BLACK & WHITE SEPIA OTHER (EXPLAIN) _____

SIZE: 16 cm x 25.5 cm

DATE: 1972

SOURCE OF DATE: See back of photograph

PHOTOGRAPHER: Unknown

DONOR: Carpinteria Herald

CONDITION: Excellent

PREVIOUS INSCRIPTION: Back: "1972", "Pipe", "From Carpinteria Herald Files Rcvd
 1-17-78"

DESCRIPTION: Construction scene along Route 101. Southbound lanes are seen in the foreground. A flatbed truck is visible at extreme right. Concrete conduits and a "ditch-digger" are found in the center of the picture while several pickup trucks are

*NOTE: found at the right. Vista de Santa Barbara Mobile Home Park is in the background; the mountains rise in the far distance. A sign giving distances to Carpinteria, Santa Barbara and San Francisco is found just above the ditch-digger. Casitas Village Condominiums are at far left.



CAT.: DATE:
 R.S. DeLand 7/24/1978
 TYP.: DATE:
 D.C. Melnick 4/5/79

ROADS - U. S. 101

CARPINTERIA - AERIAL

BEACH

ROADS - MISCELLANEOUS & U.S. 101

SUBJECT: SANTA CLAUS

00.1218

CATALOG NO.:

OBJECT: Photo

TYPE: Original COLOR: Black and White

SIZE: Pic. 9.0 cm x 17.2 cm

Mat 11.5 cm x 25.3 cm

DATE: 1969

SOURCE OF DATE: Printed on top of page

PHOTOGRAPHER: unknown

DONOR: unknown

CONDITION: Good

PREVIOUS INSCRIPTION: Growing Beautiful Carpinteria Valley

DESCRIPTION: Aerial view Carpinteria Valley southerly from Serena to Rinco n Point.

NOTE:

CAT:

DATE:

TYP:

DATE:

D. Schroeder

6/25/80



SUBJECT(S): ROADS (COAST HIGHWAY)

CATALOG #: 62.2.5.6

OBJECT: Photo

COPY ORIGINAL SLIDE OTHER (EXPLAIN) POSTCARD

COLOR BLACK & WHITE SEPIA OTHER (EXPLAIN) _____

SIZE: 8.8 x 13.9 cm.*

DATE: 1915?

SOURCE OF DATE: est. from postcard

PHOTOGRAPHER: Albertype Co.

DONOR: Rol Ogan

CONDITION: Good.

PREVIOUS INSCRIPTIONS: Front: "Coast Highway, Carpinteria, Santa Barbara Co., Cal." Back: "The highway was bordered by oaks thru town - now Carpinteria Ave.. (from near corners of Maple looking toward Palm, or east)".

DESCRIPTION: A 2-lane dirt road runs from foreground into the distance. Oak trees line. A horse is to left of road. A vehicle is in the distance.



*NOTE: 4x5 NEG FILED WITH PHOTO

CAT.: R. DeLand
TYP. J. AnnearDATE: 1-12-78
DATE: 4-4-78

SUBJECT(S): ROADS (Coast Hwy)

CATALOG #: 67.4.4

OBJECT: photo

COPY ORIGINAL SLIDE OTHER (EXPLAIN)

COLOR BLACK & WHITE SEPIA OTHER (EXPLAIN) dark

SIZE: Print 14.8 x 20.2 cm. Mat 20.4 x 25.4 cm.

DATE: ca 1910 SOURCE OF DATE: est. by Robert DeLand

PHOTOGRAPHER: A.R. Edmondson DONOR: ---

CONDITION: Excellent.

PREVIOUS INSCRIPTIONS: Back: "Coast highway going north, around curve on right is Parsons Airport (1967)" Note that 1967 is when this was written.

"Deaderick Collection Photographer: A.R. Edmondson."

DESCRIPTION: This is a narrow dirt road with car tracks on it. A sharp curve to left is a hill covered with brush and on right is a dropoff with trees.

* NOTE:

CAT.: R. DeLand DATE: 2-21-78

TIP.: J. Annear DATE: 4-19-78



SUBJECT(S): ROADS 101

CATALOG #: 67.4.5

OBJECT: PHOTO

COPY ORIGINAL SLIDE OTHER (EXPLAIN)

COLOR BLACK & WHITE SEPIA OTHER (EXPLAIN)

SIZE: 20.3 x 25.2 cm.

DATE: 1914 SOURCE OF DATE: Accessions record book.

PHOTOGRAPHER: A. R. Edmondson DONOR: Howe Dedderick

CONDITION: Good, some glue on front.

PREVIOUS INSCRIPTIONS: Back: "Old Highway near Rincon Canyon" "Deaderick Collection" "Photographs A.R. Edmondson".

DESCRIPTION: Photo of Coast highway near Rincon Canyon. An old car is seen heading toward the camera on a dirt road (2 lane). Foothills are in the background. A white guard rail is seen on part of the road.



* NOTE:

CAT.: J. Annear DATE: 4-28-78

EXP.: J. Annear DATE: 4-28-78

SUBJECT(S): ROADS 101 @ RINCON CREEK

CATALOG # 67.4.7

OBJECT: photo

COPY ~~xx~~ ORIGINAL SLIDE OTHER (EXPLAIN) _____

COLOR ~~xx~~ BLACK & WHITE SEPIA OTHER (EXPLAIN) _____

SIZE: 20.5 x 25.5 cm.

DATE: ca 1930 SOURCE OF DATE: est.

PHOTOGRAPHER: A.R. Edmondson DONOR: Howe Deadrick Collection

CONDITION: Excellent.

PREVIOUS INSCRIPTIONS: Back: "Bridge across Rincon Creek near Bates property".
"Howe Deadrick Collection" Photographer: A.R. Edmondson."

DESCRIPTION: This is a large concrete bridge across a canyon. A tree is in foreground and Rincon Hill in background.

* NOTE:

CAT.: R. DeLand DATE: 2-21-78

TYP.: J. Annea DATE: 4-19-78



ROADS - U.S. 101

SUBJECT(S): ROADS, U.S. 101; RINCON CAUSEWAY;

CATALOG #: 67.4.9

BEACH - RINCON
OBJECT: photo

COPY ORIGINAL SLIDE OTHER (EXPLAIN) _____

COLOR BLACK & WHITE SEPIA OTHER (EXPLAIN) _____

SIZE: 24.5 x 20 cm.

DATE: 1914? SOURCE OF DATE: Accession records book.

PHOTOGRAPHER: A.R. Edmondson DONOR: Howe DEaderick Collection

CONDITION: Good, slightly faded.

PREVIOUS INSCRIPTIONS: Back: "101 Hi-way- Rincon" "Old wooden Causeway"
"DEaderick Collection" "Photographes A.R. Edmondson".

DESCRIPTION: View of the Rincon Causeway looking south, tide is low.
A car is on the causeway. A train is along the road. Vegetation is in
the foreground.

* NOTE:

CAT.: J. Annear DATE: 4-28-78

TYP.: J. Annear DATE: 4-28-78



ROADS - COAST HIGHWAY IN SUMMERLAND

75.10.5.j

SUBJECT: OIL; TRANSPORTATION - HORSE & BUGGY
SUMMERLAND; TRANSPORTATION - RAILROAD CATALOG NO.:

75.10.5.j

OBJECT: Photo in TYPE: Copy COLOR: B & W
Magazine

SIZE: 5 X 21.2 cm. (2 X 6 1/4 in)

DATE: Feb., 1900

SOURCE OF DATE: Issue date of Advance-

PHOTOGRAPHER: Pub., by Summerland DONOR: Earl Taylor, Fresno, Ca.
Advance-Courier

CONDITION: Fair - A piece of Scotch tape is across the center.

PREVIOUS INSCRIPTION: UNDER PHOTO: "SUMMERLAND IN 1897--THE OIL INDUSTRY
ATTAINS GOOD PROPORTIONS."

DESCRIPTION: This is a view of Oil Derricks inland from the bluff at Summerland. There a great number of derricks, and some sheds and tanks in view. A horse and buggy is traveling along a road and some Railroad tank cars are on tracks behind the road. This is probably the coast highway. This Photo is on pages 21 & 22 and accompanies an article in the February 1900 Souvenir Edition of the Summerland Advance-Courier.

NOTE:

CAT: RSDeLand DATE: 6-21-1981
TYP: Same DATE:

ROADS - U.S. 101 (Rincon Cut)

SUBJECT(S): ROADS (Construction); CHUMASH

CATALOG #: 75.22.16

OBJECT: photo

COPY ORIGINAL SLIDE OTHER (EXPLAIN) _____

COLOR BLACK & WHITE SEPIA OTHER (EXPLAIN) _____

SIZE: 20.4 x 25.4 cm.

DATE: 1970 SOURCE OF DATE: back of photo

PHOTOGRAPHER: Albert C. Roberts DONOR: Albert C. Roberts

CONDITION: Excellent.

PREVIOUS INSCRIPTIONS: Back: "Rincon cut Hiway 101" "Site Indian Burial grounds
Albert C. Roberts 5700 Via Real, Carpinteria, Ca. Ph 684-2308".

DESCRIPTION: This shows a large cut through Rincon Hill and a number of
pillars being built and other construction work.

NEG. Loc. 80C

* NOTE:

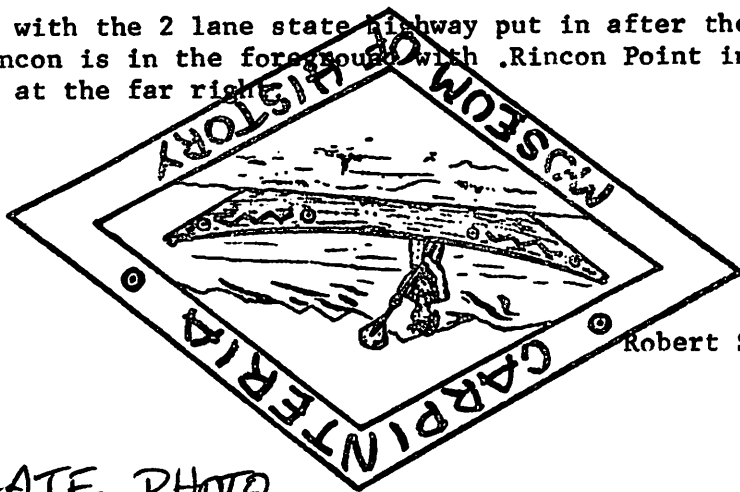
CAT.: R. DeLand DATE: 2-20-78

TYP.: J. Annear DATE: 4-19-78



For card with photo see: "ROADS - RINCON CAUSEWAY".

This shows the rincon with the 2 lane state highway put in after the wooden causeway was outdated. The rincon is in the foreground with Rincon Point in the background. The railroad track is at the far right.



Robert S. DeLand Dec 1, 1984

?

CAN NOT LOCATE PHOTO,
NEG, OR ANOTHER CARD. WRONG #?

D. FRIGGS 8-23-96

SUBJECT(S): SANTA CLAUS, ROADS - U.S. 101

CATALOG #: 78.11.23

OBJECT: photo

__ COPY __ ORIGINAL __ SLIDE xx OTHER (EXPLAIN) negative and contact print

xx COLOR __ BLACK & WHITE __ SEPIA __ OTHER (EXPLAIN) _____

SIZE: 2.5 x 3.7 cm.

DATE: 12-31-77 SOURCE OF DATE: R. DeLand

PHOTOGRAPHER: R. DeLand DONOR: Carp. Hist. Soc.

CONDITION: Excellent.

PREVIOUS INSCRIPTIONS: None.



DESCRIPTION: This is a view down Old Highway 101. It is now called Santa Claus Lane. Chem-Ag is closest building. Car is 1974 Dodge Charger.

* NOTE:

CAT.: R. DeLand DATE: 3-17-78

TYP.: J. Annear DATE: 5-2-78

SUBJECT(S): SANTA CLAUS, ROADS - U.S. 101

CATALOG #: 78.11.30

OBJECT: photo

COPY ORIGINAL SLIDE OTHER (EXPLAIN) negative and contact print

COLOR BLACK & WHITE SEPIA OTHER (EXPLAIN) _____

SIZE: 2.5 c 3.7 cm.

DATE: Dec. 1977 SOURCE OF DATE: R. DeLand

PHOTOGRAPHER: R. DeLand DONOR: Carp. Hist. Soc.

CONDITION: Excellent.

PREVIOUS INSCRIPTIONS: None.



DESCRIPTION: This is a view down Old Highway 101 now called Santa Claus Lane from in front of Date Shop. Snowman and CB Radio Shop in view.

* NOTE:

CAT.: R. De^L₁ and DATE: 3-16-78
TYP.: J. Annear DATE: 5-3-78

ROADS - U.S. 101

SUBJECT(S): BEACH, - RINCON; ROADS - U.S. 101

CATALOG #: 78.35.41

OBJECT: contact print and negative

~~X~~COPY ORIGINAL SLIDE OTHER (EXPLAIN)

COLOR ~~X~~BLACK & WHITE SEPIA OTHER (EXPLAIN)



SIZE: 35 mm.

DATE: 1933

SOURCE OF DATE: Photo album

PHOTOGRAPHER: ---

DONOR: R. Bates loaned for copy

CONDITION: Excellent.

PREVIOUS INSCRIPTIONS: Photo album: "Rincon Point from Punta Gorda "

DESCRIPTION: Photo looking north showing Hwy 101 the ocean and Rincon Hill.

* NOTE:

CAT.:J. Annear DATE: 6-22-78

TYP.:J. Annear DATE: 6-22-78

ROADS - U. S. 101

SUBJECT(S): BEACH - RINCON; roads - U.S. 101.

CATALOG #: 78.35.52

OBJECT: contact print and negative

xx COPY ___ ORIGINAL ___ SLIDE ___ OTHER (EXPLAIN) _____

___ COLOR xx BLACK & WHITE ___ SEPIA ___ OTHER (EXPLAIN) _____

SIZE: 35 mm.

DATE: ca 1936

SOURCE OF DATE: Estimate from date of other photos in the album.

PHOTOGRAPHER: ---

DCNOR: R. Bates Jr. loaned for copy

CONDITION: Excellent.

PREVIOUS INSCRIPTIONS: Photo album: "Rincon Point from the hill."

DESCRIPTION: View of a portion of Hwy 101 and several houses on the Rincon point beyond the road. There is a white fence that runs along the freeway. Trees and shrubs are planted around the houses. The coastline and the ocean is seen.

* NOTE:

CAT.: J. Annear DATE: 6-23-78

TIP.: J. Annear DATE: 6-23-78



ROADS - U.S. 101

SUBJECT(S): ROADS - RINCON CAUSEWAY; TRANSPORTATION - CATALOG #: 78.49.1
 AUTOMOBILES; CALIF OUTSIDE S. B. CO. (Ventura Co.); BEACH - RINCON.
OBJECT: photo ROADS - U.S.101

XX COPY ___ ORIGINAL ___ SLIDE ___ OTHER (EXPLAIN) donor said so.

___ COLOR XX BLACK & WHITE ___ SEPIA ___ OTHER (EXPLAIN) brownish finish, not sepia.

SIZE: 21.2 x 33.4 cm.

DATE: ca 1915 SOURCE OF DATE: est. by RSDeLand

PHOTOGRAPHER: Peter Small of Galaxy DONOR: Lou Perez
 Graphics

CONDITION: Excellent: faded of copied from a faded print.

PREVIOUS INSCRIPTIONS: none note attached says: "Donation" "Rincon Causeway" "Lou Perez"
 s "466 B. Torro Canyon" "Ge S. B. 93108" "roomate of Mr. Small" "of Galaxy Graphics."
 "Copy of Original"

DESCRIPTION: This picture shows a wooden bridge along edge of the ocean, across sand of
 s seashore. There are 4 cars from about the 1900's to 1912's. In the background
 can be seen the penninsula and mountain called Rincon. The cars have some type
 of flags mounted on them.

* NOTE:

CAT.: H. Benjamin DATE: 11-17-78

TYP.: K. Rigoli DATE: 1-10-79



SUBJECT(S): PEOPLE (Misc.), CARS, ROADS (Rincon CATALOG #: 79.4.39
Hiway 101)

OBJECT: contact print and neg.

xxxCOPY ORIGINAL SLIDE OTHER (EXPLAIN) _____

 COLOR xxBLACK & WHITE SEPIA OTHER (EXPLAIN) _____

SIZE: 35 mm

DATE: winter 1919 SOURCE OF DATE: album page.

PHOTOGRAPHER: R. DeLand DONOR: BB McKay loaned for copy.

CONDITION: excellent

PREVIOUS INSCRIPTIONS: Beside photo: "Rincon Hiway" "101"

DESCRIPTION: This is a man and a car stuck in the mud on the road. On the hill in
back there are some people watching.

* NOTE: Bates family album #1.

CAT.: K. Rigoli

DATE: 2-22-1979

TYP.: K. Rigoli

DATE: 2-22-1979



ROADS - U.S. 101 (At Rincon Point)

SUBJECT(S): ROADS, - U.S. 101 (at Rincon); CARPENTERIA CATALOG #: 79.6.2
VALLEY; TRANSPORTATION - AUTOMOBILES

OBJECT: photo

COPY ORIGINAL SLIDE OTHER (EXPLAIN) _____

COLOR BLACK & WHITE SEPIA OTHER (EXPLAIN) _____

SIZE: 8.9 x 14 cm.

DATE: 1917-1925 SOURCE OF DATE: est. by RSDeLand

PHOTOGRAPHER: Pub. by Western Pub. DONOR: Robert DeLand
& Novelty Col

CONDITION: Poor: It is stained with paste on the front and back.

PREVIOUS INSCRIPTIONS: Front: "'THE RINCON', CALIFORNIA COAST HIGHWAY, BETWEEN VENTURA
AND SANTA BARBARA, CALIF." Back: address: "Mrs. Hou???" "Pasadena Cal" Signed:
"George" Postmark: "SANTA BARBARA CALIF." "SEP 1925"

DESCRIPTION: This is the highway bridge at the Rincon Point with mountains in the
background. There is an old red car on the near side of the bridge.

NEG. LOC. 59C

* NOTE: Purchased for 15¢ by RSDeLand at the stamp, CAT.: R. DeLand DATE: 2-26-1979
coin, and postcard show at the Miramar Hotel on Feb. 25, 1979.
SEE ALSO 84.34.1 TYP.: K. Rigoli DATE: 3-1-1979



SUBJECT(S): SUMMERLAN D (Panoramic View)
ROADS (Route 101)

CATALOG NO.: 79.6.4



OBJECT: Post Card

COPY ORIGINAL SLIDE OTHER (EXPLAIN) Post Card

COLOR BLACK & WHITE SEPIA OTHER (EXPLAIN)

SIZE: 10 x 15 cm

DATE: Purchased 3/6/79

SOURCE OF DATE: Robert S. DeLand

Card was published about 1970

PHOTOGRAPHER: Woody Gillette

DONOR: Robert S. DeLand

CONDITION: Excellent

PREVIOUS INSCRIPTION: BACK: "Purch Thrifty Drug Co", Feb. 1979. RSD"

DESCRIPTION: Panoramic view of Summerland, Serena Point and ocean. Route 101 runs in a gray ribbon through the center of picture and curves off into the distance. A bed of native succulent plants used as ground cover grows in foreground.

*NOTE:

CAT.: DATE:

R.S. DeLand 3/19/79

TYP.: DATE:

D.C. Melnick 4/12/79

ROADS - U.S. 101

SUBJECT(S): DISASTERS - 1914 FLOOD
ROADS - U.S. 101

CATALOG NO.: 79.105.13

OBJECT: PHOTOGRAPH

X COPY ___ ORIGINAL ___ SLIDE ___ OTHER (EXPLAIN _____)

___ COLOR X BLACK & WHITE ___ SEPIA ___ OTHER (EXPLAIN _____)

Orig; 15.5 X 27.3

SIZE: Copy 35mm Neg & Contact Pt.

DATE: 1914

SOURCE OF DATE: Back of Original

PHOTOGRAPHER: Frank Flounnoy

DONOR: M. M. Deaderick, Carp.

CONDITION: Excellent

PREVIOUS INSCRIPTION: BACK: "Original by Frank Flounnoy 1914 Copy by M.M.Deaderick
5550 Canalino Carpinteria Calif 93013."

DESCRIPTION: This shows what may be part of the coast Highway between Cappinteria and
Ventura. A portion of the road has sunk toward the ocean. A railroad sign is at the
far right. Three men are seen. CAT.: R. S. DeLand DATE: 8-20-1979

*NOTE:

TYP.: R. S. DeLand DATE: 8-20-1979



ROADS - COAST HIGHWAY (Carpinteria Ave.)

SUBJECT(S): SCHOOLS - ALISO
ROADS - COAST HIGHWAY (Carpinteria Ave.)

CATALOG NO.: 79.129.5.1

OBJECT: Photograph TYPE: Original COLOR: B & W



SIZE: 5.5 X 8 cm.

DATE: May 30, 1939

SOURCE OF DATE: Page 36 in Ogan report.

PHOTOGRAPHER: R.T. Ogan

DONOR: Reginald Treloar Ogan

CONDITION: Excellent

PREVIOUS INSCRIPTION: CAPTION: "Aliso school, completed in 1933, faces the main Coast Highway. Once swampland, it was filled in before the school was built.

DESCRIPTION: This is a one story stucco building with tiled roof. A two lane cement road is in the foreground and was at that time the main highway between Los Angeles and San Francisco. This is on page 26 of report "Mountain-Seshore at your Door" by R. Treloar Ogan dated June 5, 1939. This is on file in the Museum.

NOTE:

CAT.R.S. DeLand DATE: 1-15-1980

TYP: R.S. DeLand DATE: 1-15-1980

ROADS - U.S. 101 (Rincon point)

SUBJECT(S): FARMS & RANCHED - BATES, R. W.
ROADS - U.S. 101 AT RINCON POINT

CATALOG NO.: 80.14.24

OBJECT: Photograph TYPE: Original COLOR: B & W

SIZE: 7.7 X 11.5 cm.

DATE: Oct. 1968

SOURCE OF DATE: Back of photo



PHOTOGRAPHER: ?

DONOR: Bobette Bates McKay

CONDITION: Good

PREVIOUS INSCRIPTION: BACK: "10/68 Looking upstream from upper end of creek culvert under hiway. Extension of culvert (Upstream end) & in back. Floor of new culvert showing in foreground".

DESCRIPTION: This shows a long trench with the floor poured in cement. An almost completed section is at end. A barrell of Diesel fuel is in lthe foreground. Trees and ~~xxxx~~ hills are in tbb background.

*NOTE:

NEG. LDC. 83 F

CAT. E. S. DeLand DATE: 3-31-1980

TYP: R.S. DeLand DATE: 3-31-1980

ROADS - HYW U.S.101

ROADS - U.S. 101 Construction DISASTERS - FLOOD 1969
SUBJECT(S): BUSINESS - BRICKYARD CATALOG NO.: 80.14.33

FARMS & RANCHES - R.W. Bates
OBJECT: Photograph TYPE: Original COLOR: B & W

SIZE: 7.7 X 11.5 cm.

DATE: Feb. 1969

SOURCE OF DATE: Back of photo

PHOTOGRAPHER: ?

DONOR: Bobette Bates McKay

CONDITION: Good

PREVIOUS INSCRIPTION: BACK: "1969 Flood old brick yard - half filled by Hiway during construction of new 101". "F 806".

DESCRIPTION: This shows construction of the cut behind Rincon point with a brick kiln in the center. The large cut with trees along the top is in the background.

*NOTE:

CAT. R.S. DeLand DATE: 4-5-1980

TYP. R.S. DeLand DATE: 4-5-1980



SUBJECT(S): ROADS - U.S. 101 construction

CATALOG NO.: 80.14.38

OBJECT: Photograph TYPE: Original COLOR: B & W

SIZE: 7.7 X 11.5 cm.

DATE: May 1969

SOURCE OF DATE: Back of photo



PHOTOGRAPHER: ?

DONOR: Bobette Bates McKay

CONDITION: Good

PREVIOUS INSCRIPTION: BACK: "Hway 1969 May". "909D".

DESCRIPTION: This shows preliminary grading for highway. An orchard and farms are in the background.

*NOTE:

CAT.R.S. DeLand DATE:4-5-1980

TYP:R.S. DeLand DATE:4-5-1980

ROADS - U.S. 101

CARPINTERIA - CREEKS & STREAMS (RINCON CREEK)

SUBJECT(S): ROADS - U.S. 101 CONSTRUCTION (Rincon Point)

CATALOG NO.: 80.14.39

OBJECT: Photograph TYPE: Original COLOR: B & W.

SIZE: 7.7 X 11.5 cm.

DATE: May 1969

SOURCE OF DATE: Back of photo

PHOTOGRAPHER: ?

DONOR: Bobette Bates McKay

CONDITION: Excellent

PREVIOUS INSCRIPTION: BACK: "Repaired culvert beach May 1969 Rincon Point". "909D".

DESCRIPTION: This shows Beach end of culvert under U.S.101 Freeway. This culvert is to Direct Rincon Creek under the the freeway. Trees on the approaches to Rincon Hill are seen in the background.

*NOTE:

CAT.R.S. DeLand DATE: 4-8-1980

TYP:R.S. DeLand DATE:4-8-1980



ROADS - U.S.101 (Construction at Rincon Point)

SUBJECT(S): ROADS - U. S. 101 CONSTRUCTION at RINCON POINT CATALOG NO.: 80.14.40
CARPINTERIA VALLEY - PANORAMIC VIEWS.

OBJECT: Photograph TYPE: Original COLOR: B & W.



SIZE: 7.7 X 11.5 cm.

DATE: May 1969

SOURCE OF DATE: Back of photo

PHOTOGRAPHER: ?

DONOR: Bobette Bates McKay

CONDITION: Excellent

PREVIOUS INSCRIPTION: BACK: "Hiway construction May 1969". "909D".

DESCRIPTION: This shows the highway under construction at Rincon Point with Bates Road overpass to ;right of center.Ocean is in background.

*NOTE:

NEG. LOC. 82 G

CATR.S. DeLand DATE: 4-8-1980

TYP: R.S. DeLand DATE: 4-8-1980

ROADS - U.S. 101 (Rincon Point Cut)

SUBJECT(S): ROADS - U.S. 101 (Rincon Pt. Down Cut to Rt.)
FARMS & RANCHES - R.W.BATES (In background)

CATALOG NO.: 80.14.41

OBJECT: Photograph TYPE: Original COLOR: B & W.

SIZE: 7.7 X 11.5 cm.

DATE: May 1969

SOURCE OF DATE: Back of photo



PHOTOGRAPHER: ?

DONOR: Bobette Bates McKay

CONDITION: Excellent

PREVIOUS INSCRIPTION: BACK: "Hiway May 1969". "909D".

DESCRIPTION: This a view looking a two lane highway toward Rincon Hill. The Freeway cut to Rincon Point is at right angles to picture in middleground.

NEG. LOC. 82 G

*NOTE:

CAT. R.S. DeLand DATE: 4-8-1980

TYP: R.S. DeLand DATE: 4-8-1980

ROADS - U.S. 101 (Construction)

SUBJECT(S): ROADS - U.S. 101 Construction

CARPINTERIA - PANORAMA (From Rincon Rd. & U.S.101) CATALOG NO.: 80.14.42

OBJECT: Photograph TYPE: Original COLOR: B & W.

SIZE: 7.7 X 11.5 cm.

DATE: May 1969

SOURCE OF DATE: Back of photo



PHOTOGRAPHER: ?

DONOR: Bobette Bates McKay

CONDITION: Excellent

PREVIOUS INSCRIPTION: BACK: "Hiway towards Carp May 1969". "909D".

DESCRIPTION: This is a view looking down the freeway towards carpinteria. It is a typical may day, very foggy so the view does not show very much beyond Bailard Ave.

NEG. Loc. 82G

*NOTE:

CAT.R.S. DeLand DATE:4-8-1980

TYP:R.S. DeLand DATE:4-8-1980

SUBJECT(S): ROADS - U.S. 101 CONSTRUCTION

CATALOG NO.: 80.14.43

OBJECT: Photograph TYPE: Original COLOR: B & W

SIZE: 7.7 X 11.5 cm.

DATE: May 1969

SOURCE OF DATE: Back of photo



PHOTOGRAPHER: ?

DONOR: Bobette Bates McKay

CONDITION: Excellent

PREVIOUS INSCRIPTION: Back; *Hiway construction May 1969". "909D". "Rincon Point".

DESCRIPTION: This shows the Freeway cut through the hill just above Rincon Point.
Two pieces of equipment are seen in the picture.

*NOTE:

CAT. R.S. DeLand DATE: 4-10-1980

TYP: R.S. DeLand DATE: 4-10-1980

SUBJECT(S): ROADS - U.S. 101 -Construction

CATALOG NO.: 80.14.44

OBJECT: Photograph TYPE: Original COLOR: B & W

SIZE: 7.7 X 11.5 cm.

DATE: May 1969

SOURCE OF DATE: Back of photo



PHOTOGRAPHER: ?

DONOR: Bobette Bates McKay

CONDITION: Excellent

PREVIOUS INSCRIPTION: BACK: "Hiway May 1969". "909D".

DESCRIPTION: This is a photo of the cut for U.S. Highway 101 looking East toward Rincon Hill. Rincon Point is down cut to right.

*NOTE:

CAT: R.S. DeLand DATE: 4-10-1980

TYP: R.S. DeLand DATE: 4-10-1980

ROADS - U.S. 101 (Under Construction)

SUBJECT(S): ROADS - U.S. 101 CONSTRUCTION
CARPINTERIA - PANORAMAS (Highway Construction)

CATALOG NO.: 80.14.45

OBJECT: Photograph TYPE: Original COLOR: B & W

SIZE: 7.7 X 11.5 cm.

DATE: May 1969

SOURCE OF DATE: Back of photo



PHOTOGRAPHER: ?

DONOR: Bobette Bates McKay

CONDITION: Excellent

PREVIOUS INSCRIPTION: BACK: "Hiway May 1969 view from last ridge before Rincon Hill (Intersection of 154 & 101)." 909D".

DESCRIPTION: This is a view looking west down construction path of new Highway 101 towards Carpinteria. Town is shrouded in normal May fog.

*NOTE: NEG Loc 83A

CAT. R.S. DeLand DATE: 4-10-1980

TYP: R.S. DeLand DATE: 4-10-1980

ROADS - U.S. 101 (Rincon Causeway)

SUBJECT(S): ROADS - RINCON CAUSEWAY (U.S.101)

CATALOG NO.: 80.14.46

CARPINTERIA - RINCON POINT

OBJECT: Photograph TYPE: Original COLOR: B&W

SIZE: 7.7 X 11.5 cm.

DATE: Feb. 1969

SOURCE OF DATE: Back of photo



PHOTOGRAPHER: ?

DONOR: Bobette Bates McKay

CONDITION: Excellent

PREVIOUS INSCRIPTION: BACK: "Cove from hiway Feb 1969".

DESCRIPTION: This is a view of cove East of Rincon Point from the Freeway. The lagoon is in the foreground.

*NOTE: NEG Loc. 83A

CAT. R.S. DeLand DATE: 4-10-1980

TYP: R.S. DeLand DATE: 4-10-1980

ROADS - U.S. 101 (at Rincon Point)

SUBJECT(S): DISASTERS - FLOOD 1969
ROADS - U.S. 101 (Rincon Point)

CATALOG NO.: 80.14.50

OBJECT: Photograph TYPE: Original COLOR: B & W
CARPINTERIA - CREEKS & STREAMS (RINCON CREEK)

SIZE: 7.7 X 11.5 cm.

DATE: Feb. 1969

SOURCE OF DATE: Back of photo



PHOTOGRAPHER: ?

DONOR: Bobette Bates McKay

CONDITION: Excellent

PREVIOUS INSCRIPTION: BACK: "Culvert under hiway Rincon Creek from bridge Feb 1969".

DESCRIPTION: This shows the ocean end of the culvert with some of the shoulder of the highway washed away. Some of the steel guard rail posts are hanging loose.

*NOTE: NEG LOC 83A

CAT. R.S. DeLand DATE: 4-10-1980

TYP. R.S. DeLand DATE: 4-10-1980

ROADS - U.S. 101 (Rincon Point)

SUBJECT(S): DISASTERS - FLOOD 1969
CARPINTERIA - CREEKS & STREAMS (RINCON CREEK)
ROADS - U.S. 101 (RINCON POINT)

CATALOG NO.: 80.14.60*

OBJECT: Photograph TYPE: Original COLOR: Colored

SIZE: 8 X 11.8 cm.

DATE: Feb. 1969

SOURCE OF DATE: Back of photo



PHOTOGRAPHER: ?

DONOR: Bobette Bates McKay

CONDITION: Good

PREVIOUS INSCRIPTION: BACK: "Looking down stream towards old 'brownstone' creek culvert before the water rose to hide it. When I abandoned my car. The water was above the old culvert, completely burying it to within 8' to 10' of the RR tracks!". 2/69

DESCRIPTION: This shows a creek bed with piles of debris, logs etc., and the culvert at center left.

*NOTE: See also 80.14.63

NEG LOC 84C

CAT. R.S. DeLand DATE: 4-11-1980

TYP: Same DATE:

ROADS - BATES ROAD @ U.S.101

SUBJECT(S): DISASTERS - FLOOD 1969
ROADS - BATES ROAD 7 U.S. 101
FARMS & RANCHES - R.W. BATES

OBJECT: Photograph TYPE: Original COLOR: Colored

SIZE: 8 X 11.8 cm.

DATE: Feb. 1969

SOURCE OF DATE: Back of photo

PHOTOGRAPHER: ?

DONOR: Bobette Bates McKay

CONDITION: Good

PREVIOUS INSCRIPTION: BACK: "2/69 close up of mouth of new arch culvert. This will of course be buried in the final plan with northbound on-ramp passing over it."

DESCRIPTION: This shows a close-up view of culvert shown in 80.14.58. The stream is raging around it and two men are standing on top of it. It seems to be plugged full of dirt.

*NOTE: See also 80.14.58

NEG. Loc.: 84C

CAT. R.S. DeLand DATE: 4-11-1980

TYP: Same DATE:

CATALOG NO.: 80.14.61 *



ROADS - U.S. 101 (Construction)

SUBJECT(S): DISASTERS - FLOOD 1969
CARPINTERIA - CREEKS (RINCON CREEK)
ROADS - U.S. 101 CONSTRUCTION

CATALOG NO.: 80.14.62

OBJECT: Photograph TYPE: Original COLOR: Colored

SIZE: 8 X 11.8 cm.

DATE: Feb. 1969

SOURCE OF DATE: Back of photo

PHOTOGRAPHER: ?

DONOR: Bobette Bates McKay

CONDITION: Good

PREVIOUS INSCRIPTION: BACK: "2/69 Taken from Bates Road @ former location of cottage #1 looking across the creek".

DESCRIPTION: This shows Rincon Creek and the backs on the far side are cut back. A culvert for the freeway is under construction at the far left. Some construction equipment is in view.

*NOTE:
NEG. Loc. 84C

CAT. R.S. DeLand DATE: 4-11-1980

TYP: Same DATE:



ROADS - U.S. 101

TRANSPORTATION - CARS

SUBJECT(S):

ROADS - U.S. 101

DISASTERS -

FLOODS

Color

CATALOG NO.: 80.14.63

OBJECT: Photograph

TYPE: Original

COLOR:

~~XXXXX~~

SIZE: 8 X 11.8 Cm.

DATE: Feb. 1969

SOURCE OF DATE: Back of photo



PHOTOGRAPHER:

?

DONOR: Bobette Bates McKay

CONDITION: Good

PREVIOUS INSCRIPTION: BACK: "My abandoned car after the waters had receded! 2/69".

DESCRIPTION: This shows a Chevrolet by an underpass under the freeway (Bates Road?).
It is hub deep in mud.

*NOTE:

CAT.R.S. DeLand DATE:4-12-1980

TYP: Same

DATE:

ROADS - HWY 101 CONSTRUCTION

SUBJECT(S): ROADS - U.S. 101 CONSTRUCTION
DISASTERS - FLOOD 1969

CATALOG NO.: 80.14.64 *

OBJECT: Photograph TYPE: Original COLOR: Colored

SIZE: 7.9 X 8 cm.

DATE: April 1969

SOURCE OF DATE: Back of photo

PHOTOGRAPHER: Edward H. Bates

DONOR: Bobette Bates McKay

CONDITION: Good

PREVIOUS INSCRIPTION: BACK: "4/69 From EHB New culvert for new 101 Hiway & flood 1969".

DESCRIPTION: This shows a culvert under construction with mud around it.



*NOTE: See also 80.14.65

CAT. R.S. DeLand DATE: 4-12-1980

TYP: Same DATE:

ROADS - HWY U.S. 101 (UNDER CONSTRUCTION)

SUBJECT(S): ROADS - U.S. 101 CONSTRUCTION
DISASTERS - FLOOD 1969

CATALOG NO.: 80.14.65 *

OBJECT: Photograph TYPE: Original COLOR: Colored

SIZE: 7.9 X 8 cm.

DATE: April 1969 SOURCE OF DATE: Back of photo

PHOTOGRAPHER: Edward H. Bates

DONOR: Bobette Bates McKay

CONDITION: Good

PREVIOUS INSCRIPTION: BACK: "4/69 From EHB New culvert for new 101 Hiway & flood 1969".

DESCRIPTION: This shows new culvert under construction. It has been sandbaged to prevent water damage but mud and water is all around it to show that the flood has engulfed it at one time.

*NOTE: See also 80.14.64

CAT. R.S. DeLand DATE: 4-12-1980

TYP: Same

DATE:



ROADS - U.S. 101

SUBJECT(S): ROADS - U.S. 101 & BATES RD.
BUSINESS - SERVICE STATION

CATALOG NO.: 80.14.71

OBJECT: Photograph TYPE: Original COLOR: B & W

SIZE: 7.8 X 11.9 cm.

DATE: Circa 1950

SOURCE OF DATE: This is old 101

Date is estimated RSD

PHOTOGRAPHER: ?

DONOR: Bobette Bates McKay

CONDITION: Fair - Many fine lines probably from damaged negative.

PREVIOUS INSCRIPTION: NONE

DESCRIPTION: This shows the intersection of US 101 and Bates Road. The old US Highway shield sign is at left of center. Bates Rd. Sign is at right. A house with palm trees around it is across the road and in the center of photo. A service station is along the road at right of house.



*NOTE:

CAT. R.S. DeLand DATE: 4-12-1980

TYP: Same DATE:

ROADS - U. S. 101 (Carpinteria Ave.)

ROADS - CARPINTERIA AVE.

SUBJECT:

TRANSPORTATION - CARS

CATALOG NO.: 80.20.1

OBJECT:

BUSINESS - GRAHAM'S GROCERIES, MILLS DRUGS, STANDARD OIL STA., TOM'S CAFE ETC.

~~Black and white~~ TYPE: Original COLOR: B & W

Postcard

SIZE:

8.9 X 13.8 cm.

DATE:

1939 - 1950

SOURCE OF DATE:

Type of Automobiles seen

PHOTOGRAPHER: ?

DONOR: Nora Thall

CONDITION: Excellent

PREVIOUS INSCRIPTION: FRONT: "COAST HIGHWAY-CARPINTERIA B-139".

DESCRIPTION:

This is a view of Carpinteria Ave from Maple St., looking West. A water tower is at far right. At right are in order Graham's Grocery store, Mills Drugs, across Linden is Tom's Cafe. On the left side of the street are the Shell oil Co., and across Linden the Standard Oil Co., then the Rexall drug store

NOTE:

CAT:RSDeLand DATE: 6-12-1980

TYP:RSDeLand DATE: 6-12-1980



ROADS - U.S. 101 FREEWAY (From Santa Ynez Overpass)

SUBJECT: ROADS - U.S. 101 (from Santa Ynez Overpass)

CATALOG NO.: 81.4.7

BUSINESS - BOB'S BIG BOY RESTAURANT

OBJECT: Photograph TYPE: Original COLOR: B & W

SIZE:

DATE: Jan 5, 1981

SOURCE OF DATE: RSDeLand & J. Annear

PHOTOGRAPHER: Robert S. DeLand

DONOR: Carp. Hist. Soc.

CONDITION: Excellent

PREVIOUS INSCRIPTION: None



DESCRIPTION: This is a view of the freeway (U.S. 101) from the Santa Ynez Road overpass. Bob's Big Boy Restaurant is at right. Rincon Hill is in the background.

NOTE:

CAT: RSDeLand DATE: 2-12-1981

TYP: Same DATE:

ROADS - U. S. 101 (Linden Ave.)

TRANSPORTATION - AUTOMOBILES; BUS

SUBJECT: ROADS - CARPINTERIA AVE (East from Linden)
BUSINESS - WORLD S. & L; BARCLAY BANK

CATALOG NO.: 81.4.15

OBJECT: Photograph TYPE: Original COLOR: B & W

SIZE: 8.8 X 12.3 cm. (3½ X 4 7/8 in)

DATE: Jan 5, 1981 SOURCE OF DATE: R.S.DeLand - J.Annear

PHOTOGRAPHER: Robert S. DeLand DONOR: Carp. Hist. Soc.

CONDITION: Excellent

PREVIOUS INSCRIPTION: None



DESCRIPTION: This is a view of Carpinteria looking East from Linden Ave. The World Savings and Loan Co is at right and the Barclay Bank is at the left. A Santa B. Bus is parked across the street from the Union 76 Gasoline Station. as that is one of the stops. This station is also the stop for Greyhound busses.

NOTE:

CAT:RSDeLand DATE:3-10-1981

TYP: Same DATE:

ROADS - U.S.101 (Freeway with trucks)

SUBJECT: ROADS - CARPINTERIA AVE AT BAILARD U.S.101 with trucks
HOMES - MISCELLANEOUS CONDOMINIUMS CATALOG NO.: 81.4.39

OBJECT: Photograph TYPE: Original COLOR: B & W

SIZE: 8.8 X 12.4 cm. (3½ X 4 7/8 in)


DATE: Jan 5, 1981 SOURCE OF DATE: J.M.Annear - R.S.DeLand

PHOTOGRAPHER: Robert S. DeLand DONOR: Carp. Hist. Soc.

CONDITION: Excellent

PREVIOUS INSCRIPTION: None

DESCRIPTION: This is a view North East at the corner of Carpinteria Ave and Bailard. The Freeway U.S.101 runs under the Bailard street bridge. Trucks are seen on it. The Vista del Mar condominiums are behind the freeway.



NOTE:

CAT:RSDeLand DATE: 3-27-1981
TYP: RSD DATE:

SUBJECT: CARPINTERIA - AERIAL VIEW;
ROADS - U.S. 101 freeway

BEACH - CARPINTERIA - AERIAL VIEW

OBJECT: Photo, 1/2 tone

TYPE: Copy

COLOR:

SIZE: ~~original~~ 17 X 24 cm. (6 3/4 X 9 1/2 in)

DATE: Nov. 20, 1981

SOURCE OF DATE: Carpinteria Herald Nov 27,
1981 front page.

PHOTOGRAPHER: ~~Ed Butler~~ Craig Matthews,
Brooks inst. of photog/

DONOR: Carpinteria Herald

CONDITION: Good - Scratch from lower center up for 1 1/2 in.

PREVIOUS INSCRIPTION: CAPTION IN HERALD: "--Carpinteria's continuing growth is shown by this aerial photograph, looking east across the slough, taken November 20. Highway 101 is visible at left, foreground. More aerial shots----".

DESCRIPTION: This is an aerial view of the Carpinteria Valley with Rincon mountain in the background. The slough is in the foreground. The view is taken from about over Santa Claus.

NOTE:

CAT. R.S. DeLand DATE Dec 10, 1981
TYPE SAME DATE



FOR card with picture see: CARPINTERIA - AERIAL VIEW

This is a view of the Linden Av. freeway overpass and its environs. This also shows the Carpinteria Ave., intersection with Linden. A portion of Canalino School is seen at the far left; Ogan Road, parallel to the freeway runs to the upper right corner. Faith Lutheran Church, on Vallecito Rd., is at upper right.

Robert S. DeLand

Jan 7, 1982

* 81.42.5a is the photo and .5b is the caption

For card with picture see: CARPINTERIA - AERIAL VIEW

This is an aerial view showing at the lower left, the beach at the end of Linden Ave. It shows central Carpinteria from almost Santa Monica Creek to almost Casitas Pass Road. The hills and ranches in back are seen. Carp Herald Page 10 Nov 27, 1981

Robert S. DeLand

Jan 7, 1982

For card with picture see: CARPINTERIA - AERIAL VIEW

This shows the intersection of Casitas Pass road and Carpinteria Avenue. The Junior High School is seen at the foot of Casitas Pass Road. The Casitas Shopping center is at right of Casitas Pass Road, and the Shepard Place shopping center and apartments are at the left. The freeway (U.S. 101) is behind them. Hales Lane and Camelia st., is behind that. At lower ~~XX~~ right is the Carpinteria Creek.

Robert S. DeLand

Jan 7, R1982

SUBJECT: CARPINTERIA - AERIAL; BUSINESS - HOTELS MOTELS (Motel 6, & Reef Motel)
ROADS - U.S.101; SANTA MONICA; VIA REAL; CARPINTERIA AVE.
BUSINESS - CARROWS RESTAURANT; Standard Oil Sta.; 7/11 Store
OBJECT: ½ tone photograph TYPE: Original COLOR: B & W

SIZE: 13 X 19.2 cm. (5 1/8 X 7 1/2 in)

DATE: Nov 20, 1981

SOURCE OF DATE: Carp. Herald Nov 27, 1981
 Page 11

PHOTOGRAPHER: Craig Matthew, Brooks Inst. DONOR: Carpinteria Herald

CONDITION: Good

PREVIOUS INSCRIPTION: CAPTION: "MOTEL SIX has made a big impact at the corner of Santa Monica Road and Via Real. The edifice and its parking lot are near center of photo. To the left is the Reef Motel, and to the left of that, the side for a planned bowling alley."

DESCRIPTION: This an aerial view of the intersection of Santa Monica Road and Via Real. The Motel 6 is almost in lthe center of the picture. Carpinteria Ave., is at lower right. Carrows Restaurant is at upper right. A Mobile home park is between Carpinteria Av., and the freeway.

NOTE: .a is the photo & .b is the caption.

CAT. R.S. DeLand DATE Dec 11, 1981
TYPE SAME DATE



ROADS - U.S. 101

CATALOG NO.: 82.15.1

SUBJECT: ROADS - U.S. 101

OBJECT: Photograph loaned TYPE: copy COLOR: B & W

SIZE: Copy 35 mm copy from a copy ~~obtained from~~

DATE: Circa 1910

SOURCE OF DATE: Estimate RSD

PHOTOGRAPHER: Unknown DONOR: Jayne Caldwell
Ventura Co. Museum

CONDITION: Good

PREVIOUS INSCRIPTION: BACK OF ORIGINAL: Ventura County Historical Museum".

DESCRIPTION: This shows a winding dirt road on the mountain side of the railroad tracks. Rincon point is in the distance. This photo was obtained from the Ventura C. Museum by Jayne Caldwell and loaned to our Museum for copy.

NOTE: MUST OBTAIN VENTURA COUNTY MUSEUM
APPROVAL BEFORE USE !!

CAT. R.S. DeLand DATE Ap. 8, 1982
TYPE Same DATE



ROADS - 101 FREEWAY

84-8501, 1

For card with photograph see: "CARPINTERIA VALLEY - PANORAMIC VIEW".

This is a colored post card with an aereal view of the Carpinteria Valley circa 1980

Robert S. DeLand Nov 13, 1984

For Card with photograph see: "SUMMERLAND".

This is an Aerial view of Summerland and the Carpinteria Valley looking East. The center of Summerland is in the foreground.

Robert S. DeLand April 16, 1985

Neg. Loc. 116B

85.2.1

ROADS - U.S. 101 (Summerland)

CATALOG NO.: 85.11.3

SUBJECT: SUMMERLAND; BEACH - SUMMERLAND; ROADS - U.S.101 (Summerland)

OBJECT: Photograph TYPE: Original COLOR: B & W

SIZE: 13.8 X 23.6 cm. (5½ X 9½ in.)

DATE: Sept 20, 1979 SOURCE OF DATE: Back of Photo



PHOTOGRAPHER: Steve Malone (S.B. News Press) DONOR: Milton Duncan collection
from Mimi Lodahl

CONDITION: Excellent

PREVIOUS INSCRIPTION: BACK RUBBER STAMPS: "MIMI LODAHL P.O. BOX 222 Summerland Ca. 93067". "NEWS-PRESS PHOTO BY STEVE MALONE". "SEP 20 1979".

DESCRIPTION: This is a view from Ortega Hill. The business section and some of the homes on the hills are seen. The beach is also in view.

NOTE:

CAT. R.S.DeLand DATE May 6, 1985
TYPE Same DATE

Neg. Loc. 121 ~~5~~ Carpinteria Valley Museum of History

SUBJECT: SUMMERLAND; U.S.101 (Under Construction); BEACH -
SUMMERLAND

OBJECT: Photograph TYPE: Original COLOR: B & W

SIZE: 19.2 X 24.2 cm. (7½ X 9½ in.)

Nov 1967

Back of Photo

DATE: ~~6-19-1967~~

SOURCE OF DATE: Date of construction



PHOTOGRAPHER: .S.B. News Press

DONOR: Milton Duncan Collection
by Mimi Lodahl

CONDITION: Excellent

PREVIOUS INSCRIPTION: BACK: "Courtesy -- Milton Duncan Mimi Cal.(?) SB News-Press
Summerland 11-67". "689 6"

DESCRIPTION: This is a photo of Summerland from Ortega Hill with the freeway under construction. The beach is to the right with some of the town seen at the left. One lane of the freeway is under construction

NOTE:

CAT. R.S.DeLand DATE May 6, 1985
TYPE Same DATE

Neg. Loc. 121 E Carpinteria Valley Museum of History

ROADS: HIGHWAY U.S. 101

CATALOG NO.: 86.9.9

SUBJECT: CARPINTERIA VALLEY AERIAL VIEWS; ROADS, U.S 101, CARPINTERIA AVE.,
SANTA YNEZ; SCHOOLS, ALISO.

NOT COPIED ON
35mm.

OBJECT: Photograph & Neg. TYPE: original COLOR: B & W.

SIZE: 9.4 x 12 cm. (4 x 5 in.)

DATE: Mar 1, 1959 SOURCE OF DATE: on neg.

PHOTOGRAPHER: Olivas, "Olly" Roberto DONOR: Olivas, Roberto

CONDITION: Excellent

PREVIOUS INSCRIPTION: "March 1, 1959"

DESCRIPTION: This shows part of the freeway with the Santa Ynez overpass ending at orchards at the ~~xxxx~~ north end in left & right offramps . Aliso School is at south end of Santa Ynez. Carpinteria Ave is seen.

NOTE: See also 86.9.15.

CAT. R.S.DeLand DATE 4-30-86
TYPE Same DATE

86.9.9

Neg.Loc. With photos Carpinteria Valley Museum of History

~~86.9.9~~

ROADS, HIGHWAY 101

CATALOG NO.: 86.9.10

SUBJECT: CARPINTERIA VALLEY AERIAL VIEW; ROADS, U.S.101, CASITAS PASS RD.,
STAR PINE RD., OGAN RD.

OBJECT: Neg & photo TYPE: Original COLOR: B & W

SIZE: 9.4 x 12 cm. (4 x 5 in.)

NOT COPIED ON 35 mm.

DATE: Mar 1, 1959 SOURCE OF DATE: on photo

PHOTOGRAPHER: Olivas, "Ollie" Roberto DONOR: Olivas, Roberto

CONDITION: Excellent

PREVIOUS INSCRIPTION: "MARCH 1, 1959".

DESCRIPTION: This shows Freeway with Casitas Pass Rd. crossing and north to Foothill

NOTE: See also 86.9.13 & .17.

CAT. R.S. DeLand DATE 4-30-86
TYPE Same DATE

Neg. Loc. with photo Carpinteria Valley Museum of History

86.9.10

ROADS, HIGHWAY 101

CATALOG NO.: 86.9.11 & .12

SUBJECT: CARPINTERIA VALLEY AERIAL VIEW; ROADS, U.S.101, LINDEN AVE. OGAN RD.,
NIPOMO RD., VALLECITO RD. STAR PINE

OBJECT: Neg & Contact Print TYPE: Original COLOR: B & W

NOT COPIED ON
35 mm.

SIZE: 9.4 X 12 cm. (4 x 5 in.)

DATE: March 1, 1959 SOURCE OF DATE: on negative

PHOTOGRAPHER: Olivas, Roberto "Olly" DONOR: Olivas, Roberto

CONDITION: Excellent

PREVIOUS INSCRIPTION: ^{None} These are views of intersection of Linden & the freeway. One
looking West and the other East. 86.9.11 looking E East. Orchards and homes are in the
vicinity.

DESCRIPTION: See above.

NOTE: See also 86.9.16

CAT. R.S.DeLand DATE May 1, 1986
TYPE Same DATE

Neg.Loc. Filed with photos

~~XXXXXX~~

Carpinteria Valley Museum of History

86.9.11 & .12

SUBJECT: AERIAL VIE OF CARPINTERIA VALLEY; ROADS, U.S.101, CASITAS PASS RD.
VALLECITY RD., STAR PINE RD.

OBJECT: Negative & contact TYPE: Original COLOR: B & W
print.

SIZE: 9.4 x 12 cm. (4 x 5 in.)

DATE: March 1, 1959 SOURCE OF DATE: written on neg.

PHOTOGRAPHER: Olivas, Roberto "Olly" DONOR:

CONDITION: Excellent

PREVIOUS INSCRIPTION: "MARCH 1, 1959".

DESCRIPTION: This a view looking East on U.S 101 freeway with the Casitas Pas Rd.
crossing in the upper 1/3 of the photo. Orchards are alongside the freeway. X

NOTE: See also 86.9.10 & .17.

CAT. R.S.DeLand DATE May 1, 1986
TYPE Same DATE

Neg.Loc. Filed with photos

SUBJECT: CARPINTERIA VALLEY AERIAL VIEW; ROADS, U.S. 101, SANTA YNEZ ST., CARPINTERIA AVE.;
SCHOOLS, ALISO,

OBJECT: Negative & contact TYPE: Original COLOR: B & W
print.

SIZE: 9.4 x 12 cm. (4 x 5 in.)

NOT COPIED ON 35 mm.

DATE: March 1, 1959 SOURCE OF DATE: Written on Negative

PHOTOGRAPHER: Olivas, Roberto "Olly" DONOR: Olivas, Olly

CONDITION: Excellent

PREVIOUS INSCRIPTION: ON NEGATIVE: "MARCH 1, 1959".

DESCRIPTION: This is a view looking East along U.U. 101 Freeway. Santa Ynez overpass is
in center of photo, apparently under construction. Aliso school is at far right.
Seventh St. is at upper right.

NOTE: See also: 86.9.9

CAT. R.S. DeLand DATE May 1, 1986
TYPE Same DATE

Neg. Loc. Filed with photographs

86.9.15

ROADS, U. S. 101

CATALOG NO.: 86.9.16

SUBJECT: CARPINTERIA VALLEY AERIAL VIEW; /U.S. 101, LINDEN AVE., OGAN RD.,
ROADS,
NIPOMO, LINHERE.

OBJECT: Negative & Contact TYPE: Original COLOR: B & W
print.

NOT COPIED ON 35 mm.

SIZE: 9.4 x 12 cm. (4 x 5 in.)

DATE: March 1, 1959 SOURCE OF DATE: On Negative

PHOTOGRAPHER: Olivas, Roberto "Olly" DONOR: Olivas, Olly

CONDITION: Excellent

PREVIOUS INSCRIPTION: ON NEG.: "MARCH 1, 1959".

DESCRIPTION: This is a view looking North along Linden with the Freeway across the center of the picture. This shows the freeway intersection with homes in upper left Orchards are at other three corners of intersection.

NOTE: See also: 86.9.11 & .12

CAT. R.S. DeLand DATE May 1, 1986
TYPE Same DATE

Neg. Loc. filed with photographs

86.9.16

Carpinteria Valley Museum of History

ROADS, U. S. 101

CATALOG NO.: 86.9.17

SUBJECT: CARPINTERIA VALLEY AERIAL VIEW; ROADS, U.S.101, CASITAS PASS RD.
GREEKS & STREAMS, CARPINTERIA CREEK.

OBJECT: Negative, contact TYPE: Original COLOR: B & W. NOT COPIED ON 35 mm
print,

SIZE: 9.4 x 12 cm. (4 x 5 in.)

DATE: March 1, 1959 SOURCE OF DATE: written on neg.

PHOTOGRAPHER: Olivas, Roberto "Olly" DONOR: Olivas, Olly

CONDITION: Excellent

PREVIOUS INSCRIPTION: ON NEGATIVE: "MARCH 1, 1959".

DESCRIPTION: This is an aerial view looking North on Casitas Pass Rd. at the intersection with the U.S. 101 Freeway. ORCHARDS are at all four corners of the intersection. Carpinteria Creek is in the upper right corner.

NOTE: See also: 86.9.10 & .13

CAT R.S.DeLand
TYPE Same

DATE May 1, 1986
DATE

Neg. Loc. Filed with photographs

Carpinteria Valley Museum of History

86.9.17

ROADS - U.S. 101

CATALOG NO.: 86.9.78 thru .81

SUBJECT: CARPINTERIA - AERIAL VIEW; ROADS - US 101; TRANSPORTATION - RAILROADS:
BUSINESS - STANDARD OIL CO. DISTRIBUTING PLANT; HOMES - HIGGINS, P.C.

OBJECT: Negative & contact TYPE: Original COLOR: B & W
pr. int.

NOT COPIED ON 35 MM
FILM

SIZE: 9.4 x 12 cm (4 x 5 in.)

DATE: May 24, 1960 SOURCE OF DATE: Similar to others of same date.

PHOTOGRAPHER: Roberto Olivas "Olly" DONOR: Olly Olivas

CONDITION: Excellent

PREVIOUS INSCRIPTION: ~~ON~~ NEGATIVE ENVELOPE: "STANDARD OIL DIST PLANT & BRISTOL MEYERS
PROP." "RETOUCHED: BY OLLY OLIVAS".

DESCRIPTION: This shows four tanks on the Standard Oil Co. Property. The Higgins house is at the other end of the property. The railroad runs between the property and the ocean. The Bristol Meyers Property is East of the Standard oil property, divided by Dump Road. The Freeway runs North of the Property and the railroad is south of it. Concha Loma area is at the West.

NOTE: CAT. R.S.DeLand DATE July 29, 1986
TYPE Same DATE

PHOTOS

Neg. Loc. FILED WITH ~~NEG.~~ Carpinteria Valley Museum of History

86.9.78 thru .81

ROADS - U.S. 101

CATALOG NO.: 86.9.82

SUBJECT: CARPINTERIA - AERIAL VIEW; ROADS - U.S. 101; CARPINTERIA - PANORAMA.

OBJECT: Negative & Contact TYPE: Original COLOR: B & W.
print

SIZE: 9.4 X 12 cm. (4 x 5 in.)

DATE: May 24, 1960 SOURCE OF DATE: Similar to others of same date.

PHOTOGRAPHER: Roberto "Olly" Olivas DONOR: Olly Olivas

CONDITION: Good - Neg too dark.

PREVIOUS INSCRIPTION: ON NEG. ENVELOPE: "STANDARD OIL DIST PLANT & BRISTOL MEYERS PROP".
" RETOUCHE BY: OLLY OLIVAS".

DESCRIPTION: This shows the property East of the Bristol Mayers Property. It may be part of the B. M. Prop. The ocean is in the foreground and the mountains in the background

NOTE:

CAT. R.S.DeLand DATE July 29, 1986
TYPE Same DATE

Neg. Loc. Filed with ~~negatives~~ Photos.

86.9.82

Carpinteria Valley Museum of History

ROADS U.S. 101

CATALOG NO.: 86.9.84

SUBJECT: CARPINTERIA -- AERIAL VIEW; BEACH - RINCON POINT; CARPINTERIA - BLUFFS
ROADS - US 101

OBJECT: Negative & Contact TYPE: Original COLOR: B & W
print

NOT COPIED ON
35 mm Film

SIZE: 9.5 x 12 cm. (4 x 5 in.)

DATE: March 13, 1959 SOURCE OF DATE: On negative envelope

PHOTOGRAPHER: Roberto "Olly" Olivas DONOR: Olly Olivas

CONDITION: Excellent

PREVIOUS INSCRIPTION: ON NEG. ENVELOPE: "MARCH 13 1959"

DESCRIPTION: This is an aerial view looking East from over the beach toward Rincon Hill. Coast Highway (US 101) is at center left with Rincon Hill is in center background. Standard Oil Plant ~~is~~ seems to be at lower left.

NOTE: CAT. R.S. DeLand DATE Aug 28, 1986
TYPE Same DATE

Neg.Loc. Filed with photographs

Carpinteria Valley Museum of History

86.9.84

ROADS - U.S. 101

CATALOG NO.: 1986.9.88

SUBJECT: CARPINTERIA - AERIAL VIEW; TRANSPORTATION - TRAINS; ROADS - LINDEN AVE
HOMES - CANALINO TRACT; ROADS - U.S. 101.

OBJECT: Neg & contact print TYPE: Original COLOR: B & W.

NOT COPIED ON 35 MM
FILM

SIZE: 9.5 x 12 cm. (4 x 5 in.)

DATE: March 13, 1959 SOURCE OF DATE: On neg. envelope

PHOTOGRAPHER: Roberto "Olly" Olivas DONOR: Olly Olivas

CONDITION: Excellent

PREVIOUS INSCRIPTION: ON NEGATIVE ENVELOPE: "MARCH 13 1959".

DESCRIPTION: This an Aerial View of Carpinteria. Linden Ave is at lower right corner. The slough is at lower left. A train is on the train tracks whcih run across the photo just below the middle of view. The canaleno tract of homes is seen just above the Freeway. The Santa Ynez bridge is seen crossing the freeway.

NOTE:

CAT. R.S. DeLand DATE 9-24-86
TYPE R.S. DeLand DATE 9-24-86

NEG.LOC.: Filed with photographs

86.9.88

Carpinteria Valley Museum of History

ROADS - U.S. 101.

CATALOG NO.: 86.9.92

SUBJECT: CARPINTERIA - AERIAL VIEW; PIERS - STD. OIL CO. PIER (Carp); BUSINESS -
STANDARD OIL CO. FACILITY; HOMES - CONCHA LOMA; ROADS - U.S. 101 & DUMP ROAD.

OBJECT: Neg & contact print TYPE: Original COLOR: B & W

NOT COPIED ON 35 mm FILM

SIZE: 9.5 x 12 cm. (4 x 5 in.)

DATE: March 13, 1959 SOURCE OF DATE: On negative envelope

PHOTOGRAPHER: Roberto (Olly) Olivas DONOR: Olly Olivas

CONDITION: Excellent Light streak at bottom.

PREVIOUS INSCRIPTION: ON NEGATIVE ENVELOPE: "MARCH 13 1959".

DESCRIPTION: This is an aerial view of Carpinteria from out over the ocean. It shows the Standard oil pier at lower right corner with Standard oil facility at center and the Concha Loma tract at far left. The Freeway runs along the middle to upper left of photo.

NOTE:

| | | | |
|-------------|------------|-------------|---------|
| <u>CAT.</u> | R.S.DeLand | <u>DATE</u> | 9-25-86 |
| <u>TYPE</u> | Same | <u>DATE</u> | |

NEG. LOC.: Filed with photographs

86.9.92

Carpinteria Valley Museum of History

SUBJECT: CARPINTERIA - AERIAL VIEW; ROADS - LINDEN AVE., U.S 101; TRANSPORTATION - RAILROADS; BEACH - CARPINTERIA

OBJECT: Neg & contact print TYPE: Original COLOR: B & W

SIZE: 9.5 x 12 cm. (4 x 5 in.)

DATE: Mar 13, 1959

SOURCE OF DATE: On Negative envelope

PHOTOGRAPHER: Roberto (Olly) Olivas

DONOR: Olly Olivas

CONDITION: Excellent

PREVIOUS INSCRIPTION: ON NEGATIVE ENVELOPE: "MARCH 13 1959".

DESCRIPTION: This an aerial view of the center part of Carpinteria from over the ocean. The beach runs across the lower part of photo. The freeway just above the center with Linden running from bottom to top in middle of view. Mountains are in the background.

NOTE:

CAT. R.S. DeLand DATE Sept 29, 1986
TYPE Same DATE

NEG. LOC.: Filed with photographs

86.9.93

Carpinteria Valley Museum of History

ROADS - U.S. 101

CATALOG NO.: 86.9.96

SUBJECT: CARPINTERIA - aerial view: PIERS - STANDARD OIL CO.; BUSINESS - STANDARD OIL/CHEVRON; HOMES - CONCHA LOMA; ROADS - U.S.101, CARPINTERIA AVE., DUMP ROAD.
OBJECT: Neg & Contact print TYPE: Original COLOR: B & W BEACH - CARPINTERIA

SIZE: 9.5 x 12 cm. (4 x 5 in.)

NOT COPIED ON 35 mm FILM

DATE: March 13, 1959 SOURCE OF DATE: On Negative Envelope

PHOTOGRAPHER: Roberto "Olly" Olivas DONOR: Olly Olivas

CONDITION: Excellent

PREVIOUS INSCRIPTION: ON NEGATIVE ENVELOPE: "MARCH 13 1959".

DESCRIPTION: This is an aerial view of Carpinteria looking West from just East of the Oil Co. Piew looking down the beach with the Chevron Oil Co. facility in the center of the picture. Concha Loma Tract is in the upper left part of the picture. The Freeway is in the upper right corner of the picture.

NOTE:

CAT.R.S.DeLand DATE Oct 2, 1986
TYPE Same DATE

NEG. LOC.: Filed with the photographs
Carpinteria Valley Museum of History

86.9.96

ROADS - U.S. 101

CATALOG NO.: 86.9.97

SUBJECT: CARPINTERIA - AERIAL VIEW; CARPINTERIA - SLOUGH; ROADS - U.S 101.

OBJECT: Neg & contact Print TYPE: Original COLOR: B & W

NOT COPIED ON 35 mm FILM

SIZE: 9.5 x 12.6 cm, (4 x 5 in.)

DATE: March 13, 1959 SOURCE OF DATE: On Negative envelope

PHOTOGRAPHER: Roberto "Olly" Olivas DONOR: Olly Olivas

CONDITION: Excellent Fog in the air to diminish clearness.

PREVIOUS INSCRIPTION: ON NEGATIVE ENVELOPE: "MARCH 13 1959".

DESCRIPTION: This is an aerial view of Carpinteria from the West looking toward Rincon Mountain. The slough is in the foreground with Rincon Mountain almost indistinguishable in the background. Carpinteria Center is in the center of the photo.

NOTE:

CAT. R.S. DeLand DATE Oct 2, 1986
TYPE Same DATE

NEG. LOC.: Filed with photographs
Carpinteria Valley Museum of History

86.9.97

ROADS - U.S.101 (Rincon)

CATALOG NO.: 87.8.1

SUBJECT: ROADS - U.S. 101, COAST HIGHWAY, RINCON; TRANSPORTATION - AUTOMOBILES

OBJECT: Post Card TYPE: Original COLOR: Colored

SIZE: 14 x 8.9 cm (3½ x 5½ in.)

DATE: July 14, 1923 SOURCE OF DATE: Post Mark on back.



PHOTOGRAPHER: Pub by Western Publishing & DONOR: Mary Louise Sanchez, 5041 Foothill Rd.
Novelty Co., Los Angeles, CA. ✕ Carpinteria, CA 93013

CONDITION: Fair - Post mark lines on front, Tear at right approx 1.8 cm deep, corners bent & worn. Dirt & stains on back.

PREVIOUS INSCRIPTION: FRONT: ⁵⁶"SB. ""THE RINCON"" CALIFORNIA COAST HIGHWAY. BETWEEN VENTURA AND SANTA BARBARA." BACK: "E. J. Alverado / Carpinteria / Calif. / Po Bx 260".

Message is addressed to: "Dear al". Signature is illegible. (OVER)

DESCRIPTION: This is the highway bridge across the Rincon Creek at Rincon Point. This is a view looking north west. A car has just crossed the bridge going East toward Ventura. Trees and flowers are adjacent to the bridge and Mountains are in the background. The car is red and appears to be approximately 1915 vintage.

NOTE: Post Card belonged to Donor's mother, Maria CAT. R.S.DeLand DATE 7-15-87
Alvarado Lopez. Addressee is Donor's Uncle, M TYPE Same DATE
Mother's Brother.

Neg. Loc. 121B Carpinteria Valley Museum of History

87.8.1

SUBJECT: ROADS - U.S. 101, COAST HIGHWAY, RINCON; TRANSPORTATION - AUTOMOBILESOBJECT: Post Card TYPE: Original COLOR: ColoredSIZE: 14 x 8.9 cm (3½ x 5½ in.)DATE: July 14, 1923 SOURCE OF DATE: Post Mark on back.PHOTOGRAPHER: Pub by Western Publishing & DONOR: Mary Louise Sanchez, 5041 Foothill Rd. Novelty Co., Los Angeles, CA. ✕ Carpinteria, CA 93013CONDITION: Fair - Post mark lines on front, Tear at right approx 1.8 cm deep, corners bent & worn. Dirt & stains on back.PREVIOUS INSCRIPTION: FRONT: ⁵⁶"SB. ""THE RINCON"" CALIFORNIA COAST HIGHWAY. BETWEEN VENTURA AND SANTA BARBARA." BACK: "E. J. Alverado / Carpinteria / Calif. / Po Bx 260".

Message is addressed to: "Dear al". Signature is illegible. (OVER)

DESCRIPTION: This is the highway bridge across the Rincon Creek at Rincon Point. This is a view looking north west. A car has just crossed the bridge going East toward Ventura. Trees and flowers are adjacent to the bridge and Mountains are in the background. The car is red and appears to be approximately 1915 vintage.NOTE: Post Card belonged to Donor's mother, Maria CAT. R.S.DeLand DATE 7-15-87
Alvarado Lopez. Addressee is Donor's Uncle, M TYPE Same DATE
Mother's Brother.
See also 79.6.2Neg. Loc. 121B Carpinteria Valley Museum of History87.8.1

SUBJECT: ROADS - Carpinteria Ave.; COAST HIGHWAY;OBJECT: Photo post-card TYPE: Print COLOR: B & WSIZE: 8.8 x 13.8 cm. (3½ x 5½ in.)DATE: Circa 1915 SOURCE OF DATE: See car in distance Estimate RSDPHOTOGRAPHER: George "Aert McLean? DONOR: Thelma Bauhaus GillilandPublished by Albertype Co., Brooklyn, N.Y.
CONDITION: ExcellentPREVIOUS INSCRIPTION: FRONT: "Coast Highway, Carpinteria, Santa Barbara Co., Cal."
BACK: "Published by Carpinteria Pharmacy, Carpinteria, Cal." "Post Cards of Quality.--
The Albertype Co., Brooklyn, N.Y."DESCRIPTION: This is a view looking East along what was the Coast Highway, now Carpinteria Ave. It is a dirt street lined with trees. A vehicle is in the background and a horse is at left. The entrance to Mr. Ward's yard is at left and Mrs. Andrews (Tubbs) yard is at right behind the fence.NOTE: See also 62.2.5.6, 70.1.8CAT.R.S.DeLand
TYPE SameDATE
DATE

4-16-87

Neg. Loc. 120 B87.15.17

ROADS - U.S. 101

CATALOG NO.: 89.17.3

~~NEG-416~~

SUBJECT: ROADS - RINCON CAUSWAY; PEOPLE - MORRIS, ELIZABETH CORNELIA OGAN.

OBJECT: Photograph loaned TYPE: Original COLOR: B & W
for copy

SIZE: 8½ x 11 (3 3/8 x 4 3/8 in.)

DATE: Circa 1915 -20 SOURCE OF DATE: Causeway built 1914 & 15 replaced in 1923-4

PHOTOGRAPHER: Unknown

DONOR: Reginald Treloar Ogan

CONDITION: FAIR - Yellowed & faded.

PREVIOUS INSCRIPTION: BACK: "Eliz Ogan Morris."



DESCRIPTION: This shows a young lady in a broad brimmed hat turning towards the camera. The Rincon Causeway is beside her and Rincon Mountain is in the background.

NOTE:

CAT. R.S. De Land DATE March 9, 1989
TYPE SAME. DATE

NEG. LOC. 128C

89.17.3

ROADS - U.S. 101 (Rincon)

CATALOG NO.: 89.21.1

~~NEG # 25~~

SUBJECT: CARPINTERIA - AERIAL VIEW; RINCON - AERIAL VIEW; TRANSPORTATION -
RAILROAD; ROADS. - 101 HIGHWAY (Rincon & Bluffs.)
OBJECT: PHOTOGRAPH TYPE: Original COLOR: B & W

SIZE: 20.2 x 25.2 cm. (8 x 10 in.)

DATE: 1920 SOURCE OF DATE: Back of photo

PHOTOGRAPHER: Unknown DONOR: Henry W. Brown

CONDITION: Excellent

PREVIOUS INSCRIPTION: Back: "Rincon point & Bates Mesa 1920" (in ink) "R. W.
BATES". (in pencil by R.S. De Land)

DESCRIPTION: This is a view from out over the ocean looking North East with Rincon
point at far right and the bluffs along the foreground to left. Rincon Creek is seen .
The railroad is seen and the old highway



NOTE:

CAT. R.S. De Land DATE July 3, 1989
TYPE Same DATE

Neg. Loc. 130E

Carpinteria Valley Museum of History

89.21.1

ROADS - U.S. 101 (Rincon Causeway)

CATALOG NO.: 89.21.2

NEG # 26

SUBJECT: CARPINTERIA - RINCON POINT; ROADS - U.S. 101 CAUSEWAY AT THE RINCON.
TRANSPORTATION - AUTOMOBILES;

OBJECT: Photograph TYPE: Original COLOR: B & W

SIZE: 20.2 x 25.2 cm. (8 x 10 in.)

DATE: 1920 SOURCE OF DATE: Back of photo

PHOTOGRAPHER: Unknown DONOR: Henry W. Brown

CONDITION: Excellent

PREVIOUS INSCRIPTION: Back in ink: "RINCON POINT & CAUSWAY 1920". In pencil by R. S. De Land: "R. W. BATES".



DESCRIPTION: This is a view of the Rincon Causeway, a wooden plank road with four automobiles on it. The cars look to be models from 1914 to 1918. The front three cars have American flags on them.

NOTE:

CAT. R.S. De Land DATE July 3, 1989
TYPE Same DATE

Neg. Loc. 130 E Carpinteria Valley Museum of History

89.21.2

SUBJECT: CARPINTERIA; ROADS - U.S.101 @ Linden

OBJECT: Post. Card

TYPE: Original COLOR: Color



SIZE: 8.9 x 13.8 cm. (3½ x 5½ in.)

DATE: Circa 1962 - 70

SOURCE OF DATE: Estimate R.S.De Land. Freeway built in about 1962.

PHOTOGRAPHER: Morris Taylor, Santa Barbara

DONOR: Sally Hebel

CONDITION: Excellent

PREVIOUS INSCRIPTION: BACK: "CARPINTERIA VALLEY / Beautiful panorama of Lemon groves etc-- / TAYLORCHROME / COLOR CARD" "From an Ektachrome transparency / c Morris Taylor, Old San Marcos Rd., Santa Barbara". "No. 50 / 27779".

DESCRIPTION: This is a view of the on ramp from Linden Ave. to the North bound U.S. 101 highway. Ogan Rd. is not in existence here at that time. Lemon groves and some homes on El Carro Lane are seen. The mountains are in the background. The freeway seems to be new.

NOTE: *also filed at 97.20.45*

CAT. R.S. De Land
TYPE SAME

DATE: Sept 23, 1990
DATE:

NEG. LOC. 133 G

89.26.57

ROADS - U.S. HIGHWAY 101

SUBJECT: CARPINTERIA - AERIAL VIEWS (Carpinteria Motor Lodge); CATALOG NO. 90.34.4
Motels (Carpinteria Motor Lodge.); BUSINESS -
ROADS - U.S. 101.

OBJECT: Photograph - Post Card TYPE: Original COLOR: B & W

NEG# 19A

SIZE: 8.8 x 14 cm. (3½ x 5½ in.)

DATE: Unknown

SOURCE OF DATE:

PHOTOGRAPHER: Unknown

DONOR: Casey Anderson

CONDITION: Excellent

PREVIOUS INSCRIPTION: FRONT: "CARPINTERIA MOTOR LODGE CARPINTERIA, CALIF."



DESCRIPTION: This is an aerial view of the motor lodge from the rear. The U.S. 101 highway runs across the middle of the photo.

NOTE:

DWG 5-18-90

CAT. R.S. De Land DATE: Jan 8, 1992

TYPE SAME

DATE:

NEG. LOC. 137 C

90.34.4

ROADS - U.S. 101 (Construction)

CATALOG NO. 91.31.10

SUBJECT: CARPINTERIA - RINCON; ROADS - U.S.101 (Construction); ~~TRANSPORTATION -~~
AUTOMOBILES (AUTO CLUB TRUCK.).

OBJECT: PHOTOGRAPH loaned TYPE: ORIGINAL COLOR: B & W
for copy

SIZE: 9 x 14.8 cm. (3 1/2 x 5 3/4 in.)

DATE: 1925

SOURCE OF DATE: Frank Floyd



NEG # 29A

PHOTOGRAPHER: Frank Floyd

DONOR: Frank Floyd

CONDITION: Good - out of focus

PREVIOUS INSCRIPTION: Back of original "365".

DESCRIPTION: This shows a crew at work tearing out the wooden Causeway. An auto club patrol car is in the foreground. Another auto is behind it. Frank Floyd was on the crew that was razing the causeway. This is a view looking west with the rincon in the background.

NOTE:

CAT. R.S. De Land

DATE: Nov 6, 1991

TYPE Same

DATE:

NEG. LOC. 138c

91.31.10

Carpinteria Valley Museum of History

ROADS - RINCON U.S.101

SUBJECT: CARPINTERIA - AERIAL VIEW; FARMS & RANCHES -

CATALOG NO. 92.26.1

BATES, R.W.; ROADS - RINCON U.S.101

OBJECT: Xerox, colored of a Photograph.

TYPE: Copy

COLOR: Colored.

NEG

#22

SIZE x 27.3 cm. (8½ x 11).



DATE: Circa 1970 -80

SOURCE OF DATE: Estimate R.S. De Land

PHOTOGRAPHER: Unknown

DONOR: Found in Museum

CONDITION: GOOD - SOME CRACKS ON PAPER

PREVIOUS INSCRIPTION: None

DESCRIPTION: This is an aerial view of Carpinteria from slightly west of the Rincon to west end of La Conchita. The Bates ranch is outlined in black ink. This is a plan view of the Rincon Hill.

NOTE:

CAT. R.S. De Land

DATE: Aug 24, 1992

TYPE Same

DATE:

92.26.1

NEG. LOC. 139F

Carpinteria Valley Museum of History

ROADS - U.S.101


CATALOG NO. 92.28.2

SUBJECT: BUSINESS - RESTAURANTS (Rock House); CALIFORNIA OUTSIDE SANTA BARBARA Co. -
(mussel shoals); ROADS - U.S. 101; BEACH - MUSSEL SHOALS.

OBJECT: Photograph

TYPE: original COLOR: B & W.

NEG
21



SIZE: 16.3 x 25.4 cm. (6 3/8 x 10 in.)

DATE: Circa 1940

SOURCE OF DATE: Estimate. Old 2 lane road & see 92.28.1

PHOTOGRAPHER: Unknown

Purchased from
DONOR: Ventura County Museum

CONDITION: Copy Excellent

PREVIOUS INSCRIPTION: ACCOMPANYING SHEET: "The big one is the 'Rock House Restaurant
at Mussel Rock now (Mussel Shoals)."

DESCRIPTION: This shows a long building in the front which is probably the restaurant and
two houses in the rear. A short pier is at right. The old two lane highway is along the
lower part of the picture. Several telephone poles are seen.

NOTE:
dwg 1991

CAT. R.S. De Land
TYPE Same

DATE: Aug 27, 1992
DATE:

NEG. LOC. 139F

92.28.2

Carpinteria Valley Museum of History

ROADS - U. S. HWY 101

CATALOG NO. 94.5.3

SUBJECT: BUSINESS - MISCELLANEOUS (TRACTOR SALES); TRANSPORTATION - AUTOMOBILES;

ROADS - U.S.101 HWY; AGRICULTURE - EQUIPMENT.

OBJECT: Photograph loaned for TYPE: Original COLOR: B & W Glossy
copy

SIZE: 20.5 x 25.2 cm. (8 x 10 in.)

DATE: Circa 1941-2

SOURCE OF DATE: Business opened Dec 1941



PHOTOGRAPHER: Unknown

DONOR: Mrs Gordon A. (Edna Blake) Bailard
340 Old Mill Rd. #
Santa Barbara, CA 93110

CONDITION: Excellent

PREVIOUS INSCRIPTION: FRONT: "Bailard Tractor Sales / FordFerguson Tractors New Holland
Hay bailers / Full line of Farm Implements / Gordon A. Bailard". BACK: ""Bompa"
Blake's Car / G.W. worked for / Bailard Tractor Sales".

DESCRIPTION: This building is a hanger from the old Carpinteria Airport. It's Address
is 1000 E. 101 Highway. The view is of a portion of the highway with a pick-up truck and
and automobile parked in front. There is a telephone pole at the front right corner of the
building. There is a Harrow at the far right. At the side of the building.

NOTE:
DWG 3-18-49

CAT. R. S. De Land DATE: April 8, 1994
TYPE Same DATE:

94.5.3

NEG. LOC. 142-E NEG 9A

Carpinteria Valley Museum of History

CATALOG NO. 97.20.45

SUBJECT: ROADS - U.S. 101

OBJECT: Photograph TYPE: Post Card COLOR: Color

SIZE: 9 x 14cm (3.5" x 5.5")

DATE: 1959 SOURCE OF DATE: Freeway completion

PHOTOGRAPHER: Unknown DONOR: Loaned by Sey Kinsell

CONDITION: Excellent

PREVIOUS INSCRIPTION: None



DESCRIPTION: SE view of freeway from Linden Ave. overpass. Lemon orchard along west on-ramp. Houses behind orchard, mountains in distance.

NOTE: Also filed under 89.25.57

CAT. H. Zittel
TYPE Ev L.

DATE: 8/27/97
DATE: 8/27/97

NEG. LOC. 145E

CATALOG NO. 97.20.122

SUBJECT: ROADS - COAST HIGHWAY (US-101)

OBJECT: Photograph

TYPE:

COLOR:

SIZE: 9 x 14cm (3.5" x 5.5")

DATE: c.1910's

SOURCE OF DATE:

PHOTOGRAPHER: Unknown

DONOR: Loaned by Sey Kinsell

CONDITION: Excellent

PREVIOUS INSCRIPTION: (front, bottom) Coast Highway, Carpinteria, Santa Barbara Co., Cal.



DESCRIPTION: Large trees line both sides of Coast Highway. In the distance is a vehicle. The road appears unpaved.

NOTE:

CAT. H. Zittel
TYPE Ev L.

DATE: 9/10/97
DATE: 9/17/97

NEG. LOC. 147B

Carpinteria Valley Museum of History

SUBJECT: ROADS: HWY 101

OBJECT: Photograph

TYPE: Original COLOR: B/W

SIZE: 10.2 x 16.0:cm (4x6.25")

DATE: c. 1969

SOURCE OF DATE: Museum files

PHOTOGRAPHER: Unknown

DONOR: Unknown

CONDITION: Good

PREVIOUS INSCRIPTION: (back) New Highway looking West



DESCRIPTION: This picture shows two separated lanes of recently finished pavement. Houses are seen on the left and an orchard on the right. Two small bridges for a creek are crossed by the highway.

NOTE:

NEG. LOC. 175-F

CAT.
TYPE H. Zittel
MLH

DATE:
DATE: 3/05
12/05

ROADS - LINDEN AV

SUBJECT(S): ROADS, CARS, BUSINESSES - MISCELLANEOUS
TRANSPORTATION

CATALOG #: 00.107

OBJECT: Photo

___ COPY ___ ORIGINAL ___ SLIDE xx OTHER (EXPLAIN) Postcard

xx COLOR ___ BLACK & WHITE ___ SEPIA ___ OTHER (EXPLAIN) .

SIZE: 8.9 x 14 cm.

DATE: 1964

SOURCE OF DATE: on back

PHOTOGRAPHER: Mike Roberts

DONOR: Anna Hebel?



CONDITION: Excellent.

PREVIOUS INSCRIPTIONS: Back: "Carpinteria, Calif. Looking up broad Linden Avenue
World's Safest Beach"

DESCRIPTION: View up Linden toward mountains, from 8th Street. Palm trees line the street foreground. Various businesses and cars are seen.

*NOTE:

CAT.: R. DeLand DATE: 1-13-78

TYP.: J. Annear DATE: 4-6-78

ROADS LINDEN
OBJECT(S): HOMES (Mrs. Anna West), ROADS CATALOG #: 00.157

OBJECT: Photo

COPY ORIGINAL SLIDE OTHER (EXPLAIN) _____

COLOR BLACK & WHITE SEPIA OTHER (EXPLAIN) _____


SIZE: 11.7 x 7 cm.

DATE: ----- SOURCE OF DATE: ----

PHOTOGRAPHER: ----- DONOR: -----

CONDITION: Good.

PREVIOUS INSCRIPTIONS: Back: "Mrs. Anna West", "Corner of Linden and 8th",
"co4".



DESCRIPTION: A very old two story house with palm trees in front on the
corner of Linden and 8th streets.

* NOTE:

CAT.: A. Villalpeña DATE: 12-9-77
IMP.: J. Annear 4-11-78
DATE:

ROADS - LINDEN

SUBJECT(S): PARADES, BUSINESS - HARDWARE (CarpHdw) CATALOG #: 00.381

ROADS - LINDEN
OBJECT: photo

COPY ORIGINAL SLIDE OTHER (EXPLAIN) _____

COLOR BLACK & WHITE SEPIA OTHER (EXPLAIN) _____

SIZE: 10.4 x 12.7 cm.

DATE: 1963? SOURCE OF DATE: ---

PHOTOGRAPHER: --- DCMOR: ---

CONDITION: Excellent.

PREVIOUS INSCRIPTIONS: None.

DESCRIPTION: A youth band in a parade in front of the Carpinteria Hardware store on 9 th and Linden.



* NOTE:

CAT.: R. DeLand DATE: 1-14-78

ROADS - LINDEN AVE.

00.803

SUBJECT(S): LINDEN, BOULEVARD, CIVIC AND ORGANIZATION

CATALOG #: 00.803

OBJECT: photo

(Girl scouts)

COPY ORIGINAL SLIDE OTHER (EXPLAIN)

COLOR BLACK & WHITE SEPIA OTHER (EXPLAIN)

SIZE: 20.4 x 25.5 cm.

DATE: ca 1907

SOURCE OF DATE: West auto on West side and driveway on the right

PHOTOGRAPHER: ---

DONOR: Carpinteria Herald

CONDITION: Excellent.

PREVIOUS INSCRIPTIONS:

Back: "Loredees, Linden Ave us, Carpinteria." "Cross files of
Carpinteria Herald Dec 1977" #3 col.

DESCRIPTION:

Shows a parade going up Linden and looking toward the foothills. Palm
line both sides of the street. Girl scouts in uniform and carrying signs are in the
foreground. Spectators line either side of the street.

* NOTE:

CAT.: DeLand DATE: 7-22-70

TYP.: J. Unsworth DATE: 1-27-70



ROADS - LINDEN AVE.

SUBJECT(S): ROADS, CARS

CATALOG #: 00.933 ✕

OBJECT: photo

xx COPY ORIGINAL SLIDE OTHER (EXPLAIN) _____

 COLOR xx BLACK & WHITE SEPIA OTHER (EXPLAIN) _____

SIZE: 14.3 x 23.6 cm.

DATE: 1918 SOURCE OF DATE: back of photo

PHOTOGRAPHER: ---- DONOR: S. B. National Bank ?

CONDITION: Good

PREVIOUS INSCRIPTIONS: Front: "Linden Ave. Carpinteria" Back: "Linden Ave. Looking North in" "1918 Postoffice is Bldg on left" "Taken from near the RR crossing" "Model T Ford in street" "56%"

DESCRIPTION: This is a photo of a dirt road with the mountains in the background. There are buildings on both sides of it. A flag is raised over a building on the left of the road. There is a horse and a car in the road. The buildings on the right are houses and there are telephonex poles in front of them.

* NOTE: SEE ALSO 1044

47D

CAT.: R. DeLand DATE: 11-9-78

TYP.: K. Rigoli DATE: 12-28-78



ROADS - LINDEN AVE.

SUBJECT(S): PARADES, CARS, PEOPLE (Misc.), BUSINESS, CATALOG #: 00.992
ROADS

OBJECT: photo

COPY ~~xx~~ ORIGINAL SLIDE OTHER (EXPLAIN) _____

COLOR ~~xx~~ BLACK & WHITE SEPIA OTHER (EXPLAIN) _____

SIZE: 20.5 x 25.5 cm.

DATE: ca 7-73 SOURCE OF DATE: est. from other 1973 photos.

PHOTOGRAPHER: Steve Malone ? DONOR: Carpinteria Herald

CONDITION: Good

PREVIOUS INSCRIPTIONS: Back: "Parade on Linden Avenue" "Carpinteria" "83" "2 cols"
"From files of Carp Herald DEC 1977"

DESCRIPTION: View on Linden Ave. from 9th, looking NW. This shows an old car, similar to a 1920 Dodge Touring car with ~~x~~ running boards. A sign on the front of the car says: "SAVE OUR SENIOR CITIZENS!". There are businesses behind it: "Edward's Dep't Store", "Kay's Apparel", "Coffee Shop", "Chevron". There are people all along the curb, sitting and standing to see the parade.

* NOTE:

CAT.: R. DeLand DATE: 11-10-78

TYP.: K. Rigoli DATE: 1-12-79



ROADS - LINDEN AVE.

SUBJECT(S): PARADES, ROADS (Linden), PEOPLE (Misc.), CATALOG #: 00.995
Business(Kay's Apparel, Coffee Shop)

OBJECT: photo

__ COPY xx ORIGINAL __ SLIDE __ OTHER (EXPLAIN)

__ COLOR xx BLACK & WHITE __ SEPIA __ OTHER (EXPLAIN)

SIZE: 20.5 x 25.4 cm.

DATE: July 4, 1973 SOURCE OF DATE: back of photo

PHOTOGRAPHER: Steve Malone ? DONOR: Carpinteria Herald

CONDITION: Excellent


PREVIOUS INSCRIPTIONS: Back: "Reduce to 65%" "4th of July '73" "FROM CARP HERALD FILES
RCVD 1-17-78"

DESCRIPTION: This shows a number of children carrying signs in a parade: "Worlds Safest Beach" "Worlds Best Life Guards" "Protect American Wildlife". ~~xxx~~ The Coffee Shop and Kay's Apparel is seen across Linden,. The street is Linden Looking NW.

* NOTE:

CAT.: R. DeLand DATE: 11-10-78

TYP.: K. Rigoli DATE: 1-10-79




ROADS - LINDEN AVE.

SUBJECT(S): PARADES. CARS, ROADS, BUSINESS (Coffee CATALOG #: 00.997
Shop, Kay's Apparel),(Chevron Service Station, Security Pacific Bank)

OBJECT: photo

COPY ORIGINAL SLIDE OTHER (EXPLAIN) _____

COLOR BLACK & WHITE SEPIA OTHER (EXPLAIN) _____



SIZE: 20.4 x 25.4 cm.

DATE: 5-72 SOURCE OF DATE: back of photo

PHOTOGRAPHER: Carpinteria Herald DONOR: Carpinteria Herald

CONDITION: Excellent

PREVIOUS INSCRIPTIONS: Back: "60 5-'72" "3 - col" "FROM CARP. HERALD FILES RCVD
1-17-1978"

DESCRIPTION: This is probably the 1972 Loyalty Day Parade. There is a Pontiac in the center and a girl in it is holding a sign: "The Herald's Childrens Devision."
This view is on Linden Ave. looking NW. The Security Pacific Bank is in the background across Carp. Ave. Chevron Service Station ,Coffee Shop, Kay's Apparel, and others are seen. This view is from about 9th and Linden St.

* NOTE: CAI.: R. DeLand DATE: 11-10-78

TYP.: K. Rigoli- DATE: 1-11-79

ROADS - LINDEN AVE.

SUBJECT(S): CARPINTERIA, ROADS (Linden Ave.), CARS, CATALOG #: 00.1004
PEOPLE (Misc.), BUSINESS (Edwards Dept. Store)

OBJECT: photo

COPY ORIGINAL SLIDE OTHER (EXPLAIN) _____

COLOR BLACK & WHITE SEPIA OTHER (EXPLAIN) _____

SIZE: 20.8 x 25.6 cm.

DATE: ca 1975 SOURCE OF DATE: est. by RSDeLand

PHOTOGRAPHER: Carpinteria Herald DONOR: Carpinteria Herald

CONDITION: Good

PREVIOUS INSCRIPTIONS: Back: "Linden Avenue" "R - 20" "3 col" "From files of Carp.
Herald DEC 1977"

DESCRIPTION: This is a photo of Linden Ave. at night. It is from just below Carpinteria Ave., looking SW. Edward's Dept. Store is seen and it is not now (1978) in existence. There are cars all along both sides of the street and a banner across it in the air which says: "GO CARPINTERIA SALE DAYS". There is someone getting into a car on the far side of the street and 2 persons crossing the street nearby.

* NOTE: CAT.: R. DeLand DATE: 10-26-78

TYP.: K Bigoli DATE: 1-11-79



ROADS - LINDEN AVE.

~~LINDEN~~

CATALOG #:

00.1044

SUBJECT(S): ROADS, CARS

OBJECT: photo

~~XX~~ COPY ORIGINAL SLIDE OTHER (EXPLAIN) _____

COLOR ~~XX~~ BLACK & WHITE SEPIA OTHER (EXPLAIN) _____

SIZE: 16.9 x 22.3 cm.

DATE: original 1918

SOURCE OF DATE: back of original photo

copy 1979

PHOTOGRAPHER: ---

DONOR: Galaxy Graphics

CONDITION: excellent

PREVIOUS INSCRIPTIONS: none

Front: "Linden Ave. Carpinteria"

DESCRIPTION: This is a photo of a dirt road with the mountains in the background. There are buildings on both sides of it. A flag is raised over a building on the left of the road. There is a horse and a car in the road. The buildings on the right are houses and there are telephone poles in front of them.

* NOTE: copy of 00.933
Made into postcards for Museum.

CAT.: K. Rigoli DATE: 1-24-79

TYP.: K. Rigoli DATE: 1-24-79



ROADS - LINDEN AVE.

SUBJECT(S): ROADS (Linden Avenue),

CATALOG NO.: 00.1148

OBJECT: CARPINTERIA, CARS
Photograph

___ COPY ORIGINAL ___ SLIDE ___ OTHER (EXPLAIN) _____

___ COLOR BLACK & WHITE ___ SEPIA ___ OTHER (EXPLAIN) _____

SIZE: 20.8 cm x 25.5 cm

DATE: September, 1977

SOURCE OF DATE: Sign advertising Carpinteria Boys
Club Enchilada dinner hanging over center of street
See back of photo also

PHOTOGRAPHER: Unknown

DONOR: Carpinteria Herald

CONDITION: Good. Some ink stains from marking another photo on front.

PREVIOUS INSCRIPTION: Back: "77", "From Carp. Herald Files Rcvd 1-17-78", "Linden Avenue, Carpinteria"

DESCRIPTION: View of Linden Avenue from near Eighth Street. The Christian Science Reading Room and Surf Realty are found in right background; Ralph's Market is in extreme left background. Palm trees line either side of the street. The mountains

*NOTE: rise in the background. Cars are parked in left background; two bicyclists pedal down the street.

CAT.: R.S. DeLand
DATE: 7/24/1978

TYP.: D.C. MeInick
DATE: 4/5/79



ROADS - LINDEN AVE.

SUBJECT(S): BUSINESS (Security First Nation- CATALOG NO.: 00.1158 B
al Bank, Mills Pharmacy), ROADS, CARS

OBJECT: Post Card

___ COPY X ORIGINAL ___ SLIDE ___ OTHER (EXPLAIN)

X COLOR ___ BLACK & WHITE ___ SEPIA ___ OTHER (EXPLAIN)



SIZE: 14cm x 8.8 cm

DATE: circa 1955

SOURCE OF DATE: See back of card

PHOTOGRAPHER: Morris Taylor

DONOR: Unknown

CONDITION: Excellent

PREVIOUS INSCRIPTION:BACK:"CARPINTERIA, CALIFORNIA", Looking north-east up broad Linden Avenue.", "TAYLORCHROME", "COLOR CARD" (Further information on back of card)

DESCRIPTION: View of Linden Avenue looking toward the mountains. Buildings with awnings line left side of street. Tall palm trees stand in front of the buildings. Cars are parked at an angle on the left side of the street; on the right,

they *NOTE: are parked parallel to the curb. Mountains are visible in the distance.

CAT.: DATE:
D.C. Melnick 4/27/79

TYP.: DATE:
D.C. Melnick 4/27/79

ROADS - LINDEN AVE.

SUBJECT(S): ROADS - LINDEN AVE.
CARPINTERIA - LINDEN AVE.

TRANSPORTATION - TRUCKS TALOG NO.: 00.1181
- CARS

OBJECT: PHOTOGRAPH TYPE: ORIGINAL COLOR: B & W
 ½ tone

SIZE: 11.2 X 13.3 cm.

DATE: 1977 SOURCE OF DATE: Back of paste up

PHOTOGRAPHER: Carpinteria Herald (Dan Porter?) DONOR: Carpinteria Herald

CONDITION: Excellent - Pasted on grid paper

PREVIOUS INSCRIPTION: FRONT CAPTION: "WHAT HAVE YOU DONE TODAY TO SAVE WATER? is the timely message on the Linden Avenue banner for tourist and Carpinterian alike now that summer is upon us. Water districts state wide are using various methods - " OVER
DESCRIPTION: This shows Linden Avenue looking toward the ocean from about Seventh St. A truck and a number of automobiles are seen in the street. A banner ~~saying~~ asking people to save water is displayed above.



*NOTE:

CAT. R.S. DeLand DATE: 12-11-1979

TYP. R.S. DeLand DATE: 12-11-1979

ROADS - LINDEN

SUBJECT(S): BEACH - CARPINTERIA ROADS - LINDEN, SANDYLAND CATALOG NO.: 00.1197
CARPINTERIA - PANORAMA

OBJECT: Photograph TYPE: Original COLOR: B & W.

SIZE: 27.8 X 34.5 cm.

DATE: April 25, 1959 SOURCE OF DATE: On back

PHOTOGRAPHER: Olly Olivas DONOR: ?

CONDITION: ~~XXXXXXXX~~ Good - A break through the emulsion as above center at left.

PREVIOUS INSCRIPTION: BACK: "OLLY OLIVAS 919 Maple Ave. Ph. 6621 APR 25 1959".



DESCRIPTION: This is an aerial view of Carpinteria with the corner of Linden AND Sandyland in the foreground. The beach, a picnic area and a store at the foot of Linden is seen. Linden above the Railroad tracks is out of the picture. The mountains are in the background and clouds are above them.

NOTE:

NEG. LOC. 97B

CAT. R.S. DeLand DATE: 5-22-1980

TYP Same

DATE:

ROADS - LINDEN AVE.

CARPINTERIA

SUBJECT(S): TRANSPORTATION - cars
BUSINESS - W.C. TOBEY GROCERY

CATALOG NO.: 63.6.7*

OBJECT: POST CARD TYPE: ORIGINAL COLOR: B & W
PHOTO

SIZE: 8.8 X 13.7 cm.

DATE: Circa 1915 - 20

SOURCE OF DATE: Estimate by age of cars RSD



PHOTOGRAPHER: Published by Carpinteria Pharmacy DONOR: May Tobey

Printed by The Albertype Co, Brooklyn, N.Y.

CONDITION: Good - Corners damaged by stickers, masking tape on back

PREVIOUS INSCRIPTION: FRONT: "Linden Avenue, Carpinteria, Santa Barbara Co., Cal.

DESCRIPTION:/ This shows a view of Linden Ave looking North toward the mountains. The Palms Hotel is on the left with palm trees extending a block and a half north. The W. C. Tobey Grocery store is on the right. Four Automobiles, three on right and one on the left are parked on the street which is dirt maybe or oiled.

NOTE:* SEE ALSO 82.52.2

CAT. R.S. DeLand DATE: 12-8-1979

TYP:R.S. DeLand DATE: 12-8-1979

77 E

ROADS - - LINDEN AVENUE

SUBJECT: ROADS, CHURCH (Presbyterian)

CATALOG #:

67.4.1

OBJECT: photo

COPY ~~XX~~ ORIGINAL SLIDE OTHER (EXPLAIN) _____

COLOR ~~XX~~ BLACK & WHITE SEPIA OTHER (EXPLAIN) _____

SIZE: 19.7 x 25 cm.

DATE: 1916 or 1918 SOURCE OF DATE: back of photo

PHOTOGRAPHER: A.R. Edmondson DONOR: Howe Deaderick Collection

CONDITION: Good, slightly faded and yellowed.

PREVIOUS INSCRIPTIONS: Back: "Linden Ave. looking toward ocean" "Presbyterian church on right." "56%" "about 1916 or 1917" "Deaderick Collection" "Photographer A.R. Edmondson".

DESCRIPTION: Photo looking down Linden Ave toward the ocean Telephone poles run along either side of steet. Trees are on either side of the street. The Presbyterian church is on the right in midground.

* NOTE:

CAT.: J. Annear DATE: 4-28-78

TYP.: J. Annear DATE: 4-28-78



R. OADS LINDEN AVE.
SUBJECT(S): ROADS, CARS, BUSINESSES (Hickey)

CATALOG #: 67.4.8

OBJECT: photo

COPY xx ORIGINAL SLIDE OTHER (EXPLAIN)

COLOR xx BLACK & WHITE SEPIA OTHER (EXPLAIN)

SIZE: 19.9 x 24.9 cm.

DATE: 1913? SOURCE OF DATE: back of photo

PHOTOGRAPHER: A.R. Edmondson DONOR: Howe Deaderick Collection

CONDITION: Good, slightly faded and yellowed.

PREVIOUS INSCRIPTIONS: Front: sign says "Hickey". Back: "Deaderick Collection" "Photographer: A.R. Edmondson" "Linden Ave. looking toward → mountains at 7th Street crossing. Palms Hotel behind Palms. 1st World War

DESCRIPTION: View looking down a street. Street is dirt, several cars are parked on the side of the road. Telephone poles run along the right side of the street. Mountains are in background. The Palms Hotel is partially visible and palm trees line part of the left side of the street.

* NOTE:

CAT.: J. Annear DATE: 4-28-78

TYP.: J. Annear DATE: 4-28-78



SUBJECT: HOMES - CURTIS, CHARLES; PEOPLE - CURTIS, CHARLES?
ROADS - LINDEN

OBJECT: photograph TYPE: original COLOR: B & W



SIZE: 6.5 X 8.5 cm. (2 1/2 X 3 5/16 in.)

DATE: Circa 1915 SOURCE OF DATE: married in 1899

PHOTOGRAPHER: unknown DONOR: Lucille Curtis

CONDITION: BOOR - Photo has a thin in center, torn from brown paper. Scotch tape stain in diagonal stipe from upper left to lower center. Picture is clear and distinct.

PREVIOUS INSCRIPTION: BACK: "Chas Curtis house on 8th - Linden corner by Presby Church".

DESCRIPTION: This is a one & one half story house of wood frame. The front porch is covered but not enclosed. A fireplace chimney exits from the center of the roof. Two dormers with windows are seen. A picket fence of wood or iron is seen in front and at left side of house. A shed is seen at back of house. A man is standing on the porch at the top of the steps.

NOTE: CAT. R.S.DeLand DATE 8-11-84
TYPE SAME DATE

ROADS - LINDEN AVE. LINDEN
SUBJECT(S): ROADS, CARS

CATALOG #: 70.1.4

OBJECT: photo

COPY ORIGINAL SLIDE OTHER (EXPLAIN)

COLOR BLACK & WHITE SEPIA OTHER (EXPLAIN)

SIZE: 12.6 x 19.9 cm.

DATE: 1937-8 SOURCE OF DATE: back of photo

PHOTOGRAPHER: --- DONOR: Henry Brown

CONDITION: FAir, faded, yellowed, scratches on face.

PREVIOUS INSCRIPTIONS: Back: "1937-38" "Linden 9th and Carp Ave."
Rubber stamp "Nationally known RAYS Feb 1938 La Crosse Wis. Guaranteed Prints" "747".

DESCRIPTION: Looking up Linden ave. SEveral cars are parked on the side of the road. A building is shown with no sign. Two men are standing in front of car. A palm tree and a water tower are visible. Mountains are visible in background.

* NOTE:

CAT.: J. Annear DATE: 4-28-78

TYP.: J. Annear DATE: 4-28-78



ROADS - LINDEN AVE.

SUBJECT(S): CARPINTERIA VALLEY (slough), ROADS

CATALOG #: 70.1.89

OBJECT: Photo

__ COPY __ ORIGINAL __ SLIDE XX OTHER (EXPLAIN) Postcard

__ COLOR_{XX} __ BLACK & WHITE __ SEPIA __ OTHER (EXPLAIN) .

SIZE: 8.8 x 14 cm.



DATE: circa 1920

SOURCE OF DATE: est. from other photos
by R. DeLand

PHOTOGRAPHER: ---

DONOR: Henry Brown

CONDITION: Fair, faded.

PREVIOUS INSCRIPTIONS: Back: "NW corner Linden Ave. and future Sandyland Road!"

DESCRIPTION: A marsh in foreground and a row of eucalyptus trees at right. Mountains in background.

*NOTE:

CAT.: R. DeLand

DATE: -12-78

TYP.: J. Annear

DATE: 4-4-78

ROADS - LINDEN AVE.

79.14.1

SUBJECT(S): PARADES (1978 Loyalty Day Parade), CLUBS CATALOG NO.: 79.14.1
AND ORGANIZATIONS (St. Genevieve Girls Marching Band); ROADS - LINDEN AVE.
OBJECT: 35 mm contact print and negative

___ COPY X ORIGINAL ___ SLIDE ___ OTHER (EXPLAIN _____)

___ COLOR X BLACK & WHITE ___ SEPIA ___ OTHER (EXPLAIN _____)

SIZE: 35 mm contact print

DATE: April 29, 1978

SOURCE OF DATE: Robert S. DeLand, photographer ;

PHOTOGRAPHER: Robert S. DeLand

DONOR: Robert S. DeLand
Carpinteria Herald, 5/4/78

CONDITION: good

PREVIOUS INSCRIPTION: none

DESCRIPTION: Crowd of people line street both in right foreground and in background. Trees, buildings and a Safeway sign are in the distance. A majorette struts down the middle of the street. Behind her march two girls carrying a banner reading "St. Genevieve Marching Band Paramount(?) City, California". Other members of the group march behind the banner. The marchers wear short-skirted uniforms and high white boots.



CAT.: R.S. DeLand DATE: 5/29/78

*NOTE: TYP.: D.C. Melnick DATE: 6/20/79

ROADS - LINDEN AVE.

SUBJECT(S): PARADES (1978 Loyalty Day), CLUBS AND CATALOG NO.: 79.14.3
ORGANIZATIONS (St. Genevieve Girls Marching Band); ROADS - LINDEN AV.

OBJECT: 35 mm contact print and negative

COPY ORIGINAL SLIDE OTHER (EXPLAIN _____)

COLOR BLACK & WHITE SEPIA OTHER (EXPLAIN _____)

SIZE: 35 mm contact print

DATE: April 29, 1978

SOURCE OF DATE: Robert S. DeLand, photographer ;
Carpinteria Herald, 5/4/78

PHOTOGRAPHER: Robert S. DeLand

DONOR: Robert S. DeLand

CONDITION: good

PREVIOUS INSCRIPTION: none

DESCRIPTION: Band marches down Linden Avenue. Members wear military-type uniforms.

One plays a tuba; other play trumpets and other brass instruments. Buildings CAT.: R.S. DeLand DATE: 4/28/78

and trees are in the TYP.: D.C. Melnick DATE: 6/20/79
*NOTE: background. The heads of several children who are watching the parade appear in the lower right corner.




ROADS - LINDEN AVE.

SUBJECT(S): PARADES (1978 Loyalty Day), CLUBS AND CATALOG NO.: 79.14.20

ORGANIZATIONS (Carpinteria Boys Club); ROADS - LINDEN AV;
OBJECT: 35 mm contact print and negative BUSINESS - MISCELLAN

COPY ORIGINAL SLIDE OTHER (EXPLAIN _____

COLOR BLACK & WHITE SEPIA OTHER (EXPLAIN _____



SIZE: 35 mm contact print

DATE: April 29, 1978

SOURCE OF DATE:

Robert S. DeLand; Carpinteria

PHOTOGRAPHER: Robert S. DeLand

DONOR:

Robert S. DeLand
Herald, 5/4/78

CONDITION: excellent

PREVIOUS INSCRIPTION: none

DESCRIPTION: Building with tile roof at first storey level in left side. Palm tree is beside it. Other trees and a Safe-
way sign are at the right. A troop CAT.: R.S. DeLand DATE: 4/7/79

*NOTE: of boys march down the street TYP.: D.C. Melnick DATE: 6/22/79

They are crowded behind two banner carriers who walk on either side of a large white banner. The words "CARPINTERIA BOYS CLUB" are emblazoned on the banner.

ROADS - LINDEN AVE.

SUBJECT(S): PARADES (1978 Loyalty Day), CLUBS AND CATALOG NO.: 79.14.22
ORGANIZATIONS (Carpinteria High School Band); ROADS - Linden AV.

OBJECT: 35 mm contact print and negative

___ COPY X ORIGINAL ___ SLIDE ___ OTHER (EXPLAIN _____

___ COLOR X BLACK & WHITE ___ SEPIA ___ OTHER (EXPLAIN _____

SIZE: 35 mm contact print

DATE: April 29, 1978

SOURCE OF DATE: Robert S. DeLand, photographer ;
Carpinteria Herald, 5/4/78

PHOTOGRAPHER: Robert S. DeLand

DONOR: Robert S. DeLand

CONDITION: good

PREVIOUS INSCRIPTION: none

DESCRIPTION: Building (two-storey) with jutting single storey front in background. Palm trees to right of building. Crowd of people stand along the sidewalk in front of the building. In the street, two girls march bearing a banner stating: "CARPINTERIA HIGH SCHOOL WARRIOR BAND"

CAT.: P.S. DeLand DATE: 4/7/79

*NOTE: bearing a banner stating: TYP.: D.C. Melnick DATE: 6/21/79



ROADS - LINDEN AVE.

CATALOG NO.: 79.83.5

SUBJECT(S): ROADS (Linden Street), CARS

OBJECT: 35 mm contact print and negative

___ COPY X ORIGINAL ___ SLIDE ___ OTHER (EXPLAIN _____

___ COLOR X BLACK & WHITE ___ SEPIA ___ OTHER (EXPLAIN _____

SIZE: 35 mm contact print

DATE: 6/11/79

SOURCE OF DATE: Robert S. DeLand; see accession form

PHOTOGRAPHER: Robert S. DeLand

DONOR: Robert S. DeLand

CONDITION: Fair. Images somewhat fuzzy.

PREVIOUS INSCRIPTION: none

DESCRIPTION: Parking lot next to the beach at the foot of Linden Avenue. Sand of beach fills foreground. The rear ends of various cars line the left side of the

CAT.: D.C. Melnick

DATE: 7/2/79

*NOTE: picture. Other cars are on the right. In the distance one sees Linden Avenue, clumps of trees and mountains

TYP.: D.C. Melnick

DATE: 7/2/79



ROADS - LINDEN AVE.

SUBJECT(S): ROADS (Linden Street), CARS (Cars, Van, CATALOG NO.: 79.83.6
Pick-up Trucks and Recreation Vehicle)
OBJECT: 35 mm contact print and negative



___ COPY X ORIGINAL ___ SLIDE ___ OTHER (EXPLAIN _____
___ COLOR X BLACK & WHITE ___ SEPIA ___ OTHER (EXPLAIN _____

SIZE: 35 mm contact print

DATE: 6/11/79

SOURCE OF DATE: Robert S. DeLand; see accession form.

PHOTOGRAPHER: Robert S. DeLand

DONOR: Robert S. DeLand

CONDITION: excellent

PREVIOUS INSCRIPTION: none

DESCRIPTION: Cars are parked at left and right sides of photo. At left, only the rear sections are seen. On the right, the front of a recreation vehicle is

CAT.: D.C. Melnick DATE: 7/2/79

visible. A sign is posted in the sand TYP.: D.C. Melnick DATE: 7/2/79

*NOTE: at the left. In the lower right corner, a sunbather sprawls on a beach towel. The top storey of an apartment building rises above the tops of the cars. The mountains are in the distance.

SUBJECT:

BUSINESS: service station (Rincon Garage); ROADS: Linden

OBJECT:

Photograph

TYPE:

Original

COLOR:

B/W

SIZE:

14.7 x 16.2cm (5.75 x 7.5")

DATE:

c. 1920

SOURCE OF DATE:

Estimated

PHOTOGRAPHER:

Unknown

DONOR:

Loaned by Mary Wullbrandt

CONDITION:

Good

PREVIOUS INSCRIPTION:

(Front of Garage) Stewart + Dowling/Rincon Garage/
Machine Shop (Back) Linden Ave./Carpinteria, CA

DESCRIPTION:

Six men are standing in front of a sheet metal garage.
A large door is on the right and two windows are left of it.
A portion of a tree is along left edge.

NOTE: See 79.105.4 for corner view of garage

CAT. H. Zittel

TYPE MLH

DATE: 11/03

DATE: 11/03

REG. LOC. 172-F



CATALOG NO. 79.105.4

SUBJECT: BUSINESS: SERVICE STATION (Rincon Garage) ~~D~~

OBJECT: Photograph TYPE: Original COLOR: ROADS: Linden
B/W

SIZE: 15.0 x 25.0cm (6x8")

DATE: c. 1920 SOURCE OF DATE: Estimated

PHOTOGRAPHER: Unknown DONOR: Loaned by Mary
Wullbrandt

CONDITION: Good

PREVIOUS INSCRIPTION: (Back) Carpinteria, CA. (Front of garage) Stewart
& Dowling/Rincon Garage/Machine Shop

DESCRIPTION: This view shows a quarter view of the garage with a large door on the right and two windows left of the door. A gas pump is at the left corner of the building, and a large tree and house left.

NOTE: See 79.105.3 for front view of garage

CAT. H. Zittel
TYPE MLH

DATE: 11/03
DATE: 11/03

EG. LOC. 172-F

Carpinteria Valley Museum of History



CATALOG NO. 79.105.6

SUBJECT: BUSINESS: service station (Seaside Gasoline); ROADS: Linden
OBJECT: Photograph TYPE: Original COLOR: B/W
SIZE: 15.0 x 20.5cm (6x8")
DATE: c. 1925 SOURCE OF DATE: Estimated by car
PHOTOGRAPHER: Unknown DONOR: Loaned by Mary Wullbrandt
CONDITION: Good
PREVIOUS INSCRIPTION: (Separate sheet) Linden @/Coast Hwy



DESCRIPTION:

The gas station has three pumps situated in a small tile-roofed "island." Surrounding the gas pumps is the Seaside Fountain and a market. A telephone pole is directly in the center of the photo.

NOTE:

CAT. H. Zittel
TYPE MLH

DATE: 11/03
DATE: 11/03

REG. LOC. 172-F

ROADS - LINDEN AVE.

SUBJECT(S): BUSINESS - Seaside Gasoline Station market & fountain Lunch
ROADS - Linden CATALOG NO.: 79.105.6

OBJECT: PHOTOGRAPH

COPY ORIGINAL SLIDE OTHER (EXPLAIN 35mm neg and contact.)

COLOR BLACK & WHITE SEPIA OTHER (EXPLAIN _____)

SIZE: Orig. 11.4 X 19 cm.
Copy 35 mm.

DATE: 30 40
19~~30~~ to ~~30~~

SOURCE OF DATE: M. M. Deaderick

PHOTOGRAPHER: ? Negative repaired and copied by M. M. Deaderick
Museum neg by R. S. DONOR: M. M. Deaderick

CONDITION: DeLand.
Excellent

BREVIS INSCRIPTION: This is the Seaside Gasoline station at Linden at Carpinteria Ave. A fountain lunch is behind it as is a food market. The fuel pumps have glass
DESCRIPTION: them. Linden Avenue is in the foreground.

CAT.: Robert S. DeLand DATE: Aug 15, 1979

*NOTE:

TYP.: R. S. DeLand DATE: Aug 16, 1979



ROADS - LINDEN AVE.

SUBJECT(S): ROADS - LINDEN AVE.
TRANSPORTATION - CARS
CHURCH - COMMUNITY

BUSINESS - Post Office, Grocery Store, Hardware,
Carp Herald CATALOG NO.: 79.129.5.g

OBJECT: Photograph TYPE: Original COLOR: B & W



SIZE: 5.7 X 6.5 cm.

DATE: April 4 1939

SOURCE OF DATE: Ogan Report page 36

PHOTOGRAPHER: R. T. Ogan

DONOR: Reginald T. Ogan

CONDITION: Excellent

PREVIOUS INSCRIPTION: CAPTION: "Looking toward the beach on Linden Avenue, from the coast highway. On the right is first, the post-office. Beyond it a grocery store and a hardware store, the Carpinteria Herald office and the Community church." Continued over --

DESCRIPTION: This shows Linden Avenue with palm trees on both sides. Homes and apartments are on the left side. See "Caption" for balance of description. Approximately 13 automobiles are on the street. First car on the left is a Model "A" Ford 1929 - 1931. Third car on right is same. This photo is on page 18 of Report "Mountain-Seashore at your Door" by R. Treloar Ogan. This is on file at the Museum.

*NOTE:

CAT. R.S. DeLand DATE: 1-15-1980

TYP. R.S. DeLand DATE: 1-15-1980

ROADS - LINDEN (South from Carpinteria Av.)

SUBJECT: ROADS - LINDEN (South from Carpinteria Av.) CATALOG NO.: 81.4.13
TRANSPORTATION - AUTOMOBILE

OBJECT: Photograph TYPE: Original COLOR: B & W

SIZE: 8.8 X 12.3 cm (3½ X 4 7/8 in)

DATE: Jan 5, 1981 SOURCE OF DATE: R.S.DeLand - J.Annear

PHOTOGRAPHER: Robert S. DeLand DONOR: Carp. Hist. Soc.

CONDITION: Excellent

PREVIOUS INSCRIPTION: None



DESCRIPTION: This a view looking south on Linden Avenue, toward the Ocean from Carpinteria Ave. The new center divider and pergolas are seen.

NOTE:

CAT: RSDeLand DATE: 3-10-1981
TYP: Same DATE:

ROADS - LINDEN (North from Carpinteria Av.)

SUBJECT: ROADS - LINDEN (North from Carpinteria Av.) CATALOG NO.: 81.4.14
TRANSPORTATION - TRUCK

OBJECT: Photograph TYPE: original COLOR: B & W.

SIZE: 8.8 X 12.3 cm. (3½ X 4 7/8 in)

DATE: Jan 5, ¹⁹⁸¹~~1891~~ SOURCE OF DATE: R.S.DeLand - J.Annear

PHOTOGRAPHER: R.S.DeLand DONOR: Carp. Hist. Soc.

CONDITION: Excellent

PREVIOUS INSCRIPTION: None

DESCRIPTION: This is a view looking North on Linden Ave. from Carpinteria Ave. The approach to the bridge over the freeway is seen. The back of Mills Drug store is at right.



NOTE:

CAT: RSDeLand DATE: 3-10-1981
TYP: Same DATE:

ROADS - LINDEN (South from 8th St.)

SUBJECT: ROADS - LINDEN (South from 8ths st.)
TRANSPORTATION - TRUCKS; AUTOMOBILES

CATALOG NO.: 81.4.16

OBJECT: Photograph TYPE: Original COLOR: B & W

SIZE: 8.8 X 12.4 cm. (3½ X 4 7/8 in)

DATE: Jan 5, 1981 SOURCE OF DATE: R.S.DeLand - J.M.Annear

PHOTOGRAPHER: Robert S. DeLand DONOR: Carp. Hist. Soc.

CONDITION: Excellent

PREVIOUS INSCRIPTION: None



DESCRIPTION: This is a view of Linden Ave. from 8th Street looking South toward the ocean.

NOTE:

CAT: RSDeLand DATE: 3-10-1981

TYP: Same DATE:

ROADS - LINDEN (North from 8th St.)

SUBJECT: ROADS - LINDEN (at 8th st.)
TRANSPORTATION - AUTOMOBILES

CATALOG NO.: 81.4.18

OBJECT: Photograph TYPE: Original COLOR: B & W

SIZE: 8.8 X 12.3 cm (3½ X 4 7/8 in)

DATE: Jan 5, 1981 SOURCE OF DATE: R.S.DeLand - J.Annear

PHOTOGRAPHER: Robert S. DeLand DONOR: Carp. Hist. Soc.

CONDITION: Excellent

PREVIOUS INSCRIPTION: None.

DESCRIPTION: This is a view looking North on Linden from eighth st.



NOTE:

CAT: RSDeLand DATE: 3-16-1981

TYP: Same DATE:

ROADS - LINDEN (at RR tracks)

SUBJECT: TRANSPORTATION- -- AUTOMOBILES
ROADS - LINDEN (at R.R. Tracks)
BUSINESS -- STOP & GO MARKET

CATALOG NO.: 81.4.19

OBJECT: Photograph TYPE: Original COLOR: B & W.

SIZE: 8.8 X 12.3 cm (3½ X 4 7/8 in)

DATE: Jan 5, 1981 SOURCE OF DATE: R.S.DeLand - J.Annear



PHOTOGRAPHER: Robert S. DeLand DONOR: Carp. Hist. Soc.

CONDITION: Excellent

PREVIOUS INSCRIPTION: None

DESCRIPTION: This is a view of Linden Ave. looking North from the Railroad tracks.
The Stop & Go Market is at the left.

NOTE:

CAT:RSDeLand DATE: 3-16-1981

TYP: Same DATE:

ROADS - LINDEN (South from RR Tracks)

SUBJECT: ROADS - LINDEN
TRANSPORTATION - AUTOMOBILES

CATALOG NO.: 81.4.20

OBJECT: Photograph TYPE: Original COLOR: B & W

SIZE: 8.8 X 12.5 cm (3½ x 4 15/16 in)

DATE: Jan 5, 1981 SOURCE OF DATE: R.S.DeLand - J.Annear

PHOTOGRAPHER: Robert S. DeLand DONOR:

CONDITION: Excellent

PREVIOUS INSCRIPTION: None



DESCRIPTION: This is view of Linden ave looking South from the railroad tracks. The State Beach is at the left and apartment houses are on the right.

NOTE:

CAT: RSDeLand DATE: 3-17-1981

TYP: Same DATE:

ROADS - LINDEN (North from Sandyland)

SUBJECT: ROADS - LINDEN (North from Sandyland)
TRANSPORTATION - AUTOMOBILES

CATALOG NO.: 81.4.22

OBJECT: Photograph TYPE: Original COLOR: B & W

SIZE: 12.3 X 8.8 (3½ X 4 7/8 in)

DATE: Jan 5, 1981 SOURCE OF DATE: R.S.DeLand - J.Annear

PHOTOGRAPHER: Robert S. DeLand DONOR: Carp. Hist. Soc.

CONDITION: Excellent

PREVIOUS INSCRIPTION: None



DESCRIPTION: This is a view of Linden Avenue from Sandyland Rd. looking North. The State beach park is at right and apartments are at the left. The row of Palm trees in middle background is a landmark at the Palms hotel building.

NOTE:

CAT: RSDeLand DATE: 3-17-1981
TYP: Same DATE:

For picture Card see: "BEACH - STATE PARK (Carpinteria)"

This is a view of the picnic tables at the west end of the Carpinteria State Beach.

Robert S. DeLand 4-17-1981

ROADS - LINDEN (at Foothill)

SUBJECT: CARPINTERIA - Nurserys at Linden & Foothill -- CATALOG NO.: 81.4.62
ROADS - FOOTHILL AT LINDEN

OBJECT: AGRICULTURE NURSERYs; ROADS - EQUIPMENT
Photograph TYPE: Original COLOR: B & W

SIZE: 3.3 X 12.4 cm. (3½ X 4 7/8 in)

DATE: Jan 5, 1981 SOURCE OF DATE: J.M.Annear - R.S.DeLand

PHOTOGRAPHER: Robert S. DeLand DONOR: Carp. Hist. Soc.

CONDITION: Excellent

PREVIOUS INSCRIPTION: None

DESCRIPTION: This is a view of equipment grading the lot at the end of Linden where Foothill makes a right hand turn & becomes Linden. Nurserys for flowers and plants and flowers are in the background. view is toward the West.



NOTE:

CAT: RSDeLand DATE: 4-9-1981
TYP: Same DATE:

ROADS - LINDEN (At Foothill)

SUBJECT: CHURCHS - FIRST BAPTIST CHURCH
TRANSPORTATION - AUTOMOBILES
ROADS - LINDEN AT FOOTHILL

CATALOG NO.: 81.4.63

OBJECT: Photograph TYPE: Original COLOR: B & W

SIZE: 8.8 X 12.4 cm. (3½ X 4 7/8 in)

DATE: Jan 5, 1981 SOURCE OF DATE: J.M. Annear - R.S. DeLand

PHOTOGRAPHER: Robert S. DeLand DONOR: Carp. Hist. Soc.

CONDITION: Excellent

PREVIOUS INSCRIPTION: None

DESCRIPTION: This is a view of the First Baptist Church and class rooms at the end of Linden St. It is directly across the street from photo 81.4.62.



NOTE:

CAT: RSDeLand DATE: 4-9-1981

TYP: Same DATE:

ROADS - LINDEN (At El Carro Ln.)

SUBJECT: CHURCH - ST. JOSEPH CATHOLIC
ROADS - LINDEN AT EL CARRO

CATALOG NO.: 81.4.68

OBJECT: Photograph TYPE: Original COLOR: B & W

SIZE: 8.8 X 12.4 cm. (3½ X 4 7/8 in)

DATE: Jan 5, 1981 SOURCE OF DATE: J.M.Annear - R.S.DeLand

PHOTOGRAPHER: Robert S. DeLand DONOR: Carp. Hist. Soc.

CONDITION: Excellent

PREVIOUS INSCRIPTION: None

DESCRIPTION: This is a view of the front and South Side of the St. Joseph Catholic Church on the corner of Linden Ave. and El Carro Lane.



NOTE:

CAT: RSDeLand DATE: 4-9-1981

TYP: Same DATE:

ROADS - LINDEN (At Malibu)

SUBJECT: SCHOOLS - CANALINO
ROADS - LINDEN AVE.
TRANSPORTATION - AUTOMOBILES

CATALOG NO.: 31.4.69

OBJECT: Photograph TYPE: Original COLOR: B & W

SIZE: 8.8 X 12.4 cm. (3½ X 4 7/8 in)

DATE: Jan 5, 1981 SOURCE OF DATE: J.M.Annear - R.S.DeLand

PHOTOGRAPHER: Robert S. DeLand DONOR: Carp. Hist. Soc.

CONDITION: Excellent

PREVIOUS INSCRIPTION: None

DESCRIPTION: This is a view of the crossing guard at Linden ave. and Malibu. the school parking lot is seen with the school behind.



NOTE:

CAT: RSDeLand DATE: 4-9-1981

TYP: Same DATE:

ROADS - LINDEN at FOOTHILL

SUBJECT: HOMES - ALVARADO (OCTAGON HOUSE); FRANKLIN
ROADS - LINDEN & FOOTHILL

CATALOG NO.: 81.5.16

OBJECT: Photograph TYPE: Original COLOR: B & W

SIZE: 11 X 15.5 cm (4½ X 6 1/8 in)

DATE: 1900 - 1915 SOURCE OF DATE: Henry Brown

PHOTOGRAPHER: Geo McLean? DONOR: Henry Brown

CONDITION: Fair - Faded at right Stains also.

PREVIOUS INSCRIPTION: BACK: "Octagon House Franklin House". "32". "1900-1915".

DESCRIPTION: This is a panorama view of Carpinteria. In the foreground are flat plowed fields with the Octagon house and some sheds in the center of the picture. The Franklin house is in the distant background. The hills are behind.

NOTE:

CAT: RSDeLand DATE: 2-23-1981

TYP: Same DATE:

SUBJECT: CARPINTERIA - AERIAL VIEW; ROADS - LINDEN AT U.S. 101
HOMES - MISCELLANEOUS; CHURCHES - Faith Lutheran
OBJECT: ½ tone photograph TYPE: Original COLOR: B & W.



SIZE: 12.5 X 18.8 cm. (5 X 7 3/8 in)

DATE: Nov 20, 1981

SOURCE OF DATE: Carp. Herald 11-27-81 PCEID

PHOTOGRAPHER: Craig Matthew, Brooks Inst. DONOR: Carpinteria Herald

CONDITION: Good

PREVIOUS INSCRIPTION: CAPTION: "A CLOSEUP VIEW of the Linden Avenue-Highway 101 intersection shows Carpinteria acreage ripe for development. Fove acres at lower left will soon be covered by 60 condominiums; one of the existing houses will be removed to make way---(Over)

DESCRIPTION: This is a view of the Linden Ave., Freeway overpass and it's environs. This also shows the Carpinteria Ave., intersection with Linden. A portion of Canalino school is seen at the far left. Ogan Road, parallel to the freeway runs to the upper right corner. Faith Lutheran Church, on Vallecito Rd. is at upper center.

NOTE: .A IS the photo and.b is the caption.

CAT. R.S. DeLand DATE Dec 10, 1981
TYPE SAME DATE

SUBJECT: CARPINTERIA - AERIAL VIEW; ROADS - LINDEN & U.S.101

OBJECT: ½ ton photograph TYPE: Original COLOR: B & W

SIZE: 12.9 X 19.2 cm. (5 X 7½ in)

DATE: Nov 20, 1981

SOURCE OF DATE: Carp. Herald 11-27-81
PAGE 10



PHOTOGRAPHER: Craig Matthewx, Brooks Int. DONOR: Carpinteria Herald

CONDITION: Good

PREVIOUS INSCRIPTION: CAPTION: "THIS VIEW cuts a wide swath through central Carpinteria, from the shore to the foothills. -- the Linden Avenue-Highway 101 interchange at right center, including the site of the 60 future condominiums at the southwest corner---".

DESCRIPTION: This is an Aerial view showing at lower left, the beach end of Linden Ave. It shows central Carpinteria from Almost Santa Monica to almost Casitas Pass Road. The hills and ranches in back are seen. CARP HERALD PAGE 10 11-27-81

NOTE: .a is the photo and .b is the caption

CAT. R.S. DeLand DATE Dec 10, 1981
TYPE SAME DATE

a 120 size negative is filed with the photograph

This photo shows the Tobey house on the corner of Linden at 8th Street.
Photo is a copy of a slide taken in 1970, April.

Robert S. DeLand March 26, 1982

ROADS - LINDEN AVE.

CATALOG NO.: 82.50.1.a.é.b

SUBJECT: PEOPLE - McLEAN, MRS. THOMAS G.; McLEAN, LILLA
CHURCHES - BAPTIST; CHURCHES - PRESBYTERIAN
ROADS - LINDEN AVENUE.

OBJECT: Photo loaned for a TYPE: Original COLOR: Sepia
copy. Copy B & W

SIZE: Original 8 X 12.6 cm. (3 1/8 X 5 in)

DATE: Circa 1910

SOURCE OF DATE: Est. RSD & C. Wullbrandt.

PHOTOGRAPHER: Probably George (Bert) McLean DONOR: Ann Nygren Hebel
Original:

CONDITION: Fair - Faded yellow Pasted on a card, Wrinkle in upper left corner.

PREVIOUS INSCRIPTION: ON CARD BELOW ORIGINAL: "First Presbyterian services held in a building was in this church (Baptist) Mrs T.G. McLean & Lella McLean". ALONG SIDE OF

PHOTO: "This is a picture of Susie Curtises. Church stood about where drug store (OVER)
DESCRIPTION: This is a small one room building with a vestibule in front and a chimney in back. Two women are standing near the front right corner. Linden avenue runs diagonally behind the church and is pointed out by arrows on glued on card. A row of telephone poles are on linden ave.

NOTE: NEG Loc. 111D

CAT. R.S. DeLand DATE Oct 1, 1982
TYPE Same DATE



ROADS - LINDEN AVE.

CATALOG NO.:

82.52.2*

SUBJECT: ROADS - LINDEN AVE.; BUSINESS - HOTELS (Palms)
BUSINESS - GROCERY (W.C.Tobey); TRANSPORTATION - AUTOS

NOT COPIED SEE

OBJECT: Postcard TYPE: Original COLOR: B & W

BELOW

SIZE: 8.8 X 13.9 cm. 3½ X 5½ in

DATE: Circa 1915 SOURCE OF DATE: Estimate of cars age.

PHOTOGRAPHER: Pub by Albertype Co.
Brooklyn, N.Y.

DONOR: Henry Hummel, 1938 Paquita Dr.
Carpinteria.

CONDITION: Good

PREVIOUS INSCRIPTION: FRONT: "Linden Avenue, Carpinteria. Santa Barbara Co., Cal."

DESCRIPTION: This is a view looking North up Linden Ave. towards the Mountains. It is taken at Seventh Street with the Palms Hotel at the left and the W.C. Tobey Grocery store at the right. Three Automobiles are in front of the grocery store and another car or truck across the street. There is one palm tree in front of the grocery store and the other side of the street is lined with palms.

NOTE: * see also: 63.6.7

CAT. R.S. DeLand DATE Mar 10, 1983
TYPE Same DATE

Neg. Loc. _____ Carpinteria Valley Museum of History

ROADS - LINDEN AVE.

82.52.19

For card with photo see: 00.132 "BUSINESS - HOTELS (Palms)".

This is a two storey brick building with a row of palms along front and side. Front is on Linden Ave at seventh st.

Robert S. DeLand May 12, 1983

ROADS - LINDEN

84.86.12

For card with photograph see: "ROADS - CARPINTERIA AVE AT LINDEN".

This is a Frasher post card looking down Carpinteria Ave from Linden.

Robert S. DeLand
April 15, 1985

ROADS, LINDEN AVE.

CATALOG NO.: 86.9.11 & .12

SUBJECT: CARPINTERIA VALLEY AERIAL VIEW; ROADS, U.S.101, LINDEN AVE. OGAN RD.,
NIPOMO RD., VALLECITO RD. STAR PINE

OBJECT: Neg & Contact Print TYPE: Original COLOR: B & W

SIZE: 9.4 X 12 cm. (4 x 5 in.)

NOT COPIED ON
35 mm.

DATE: March 1, 1959 SOURCE OF DATE: on negative

PHOTOGRAPHER: Olivas, Roberto "Olly" DONOR: Olivas, Roberto

CONDITION: Excellent

PREVIOUS INSCRIPTION: ^{None} These are views of intersection of Linden & the freeway. One
looking West and the other East. 86.9.11 looking E East. Orchards and homes are in the x
vicinity.

DESCRIPTION: See above.

NOTE: See also 86.9.16

CAT. R.S.DeLand DATE May 1, 1986
TYPE Same DATE

Neg.Loc. Filed with photos

~~XXXXXX~~

Carpinteria Valley Museum of History

86.9.11 & .12

ROADS, LINDEN AVE.

CATALOG NO.: 86.9.16

SUBJECT: CARPINTERIA VALLEY AERIAL VIEW; /U.S. 101, LINDEN AVE., OGAN RD.,
ROADS,
NIPOMO, LINHERE.

OBJECT: Negative & Contact TYPE: Original COLOR: B & W
print.

NOT COPIED ON 35 mm.

SIZE: 9.4 x 12 cm. (4 x 5 in.)

DATE: March 1, 1959 SOURCE OF DATE: On Negative

PHOTOGRAPHER: Olivas, Roberto "Olly" DONOR: Olivas, Olly

CONDITION: Excellent

PREVIOUS INSCRIPTION: ON NEG.: "MARCH 1, 1959".

DESCRIPTION: This is a view looking North along Linden with the Freeway across the center of the picture. This shows the freeway intersection with homes in upper left Orchards are at other three corners of intersection.

NOTE: See also: 86.9.11 & .12

CAT. R.S.DeLand DATE May 1, 1986
TYPE Same DATE

Neg. Loc. filed with photographs

86.9.16

Carpinteria Valley Museum of History

ROADS: LINDEN AVE.

CATALOG NO.: ~~XXXXXX~~ 86.9.31

SUBJECT: CARPINTERIA VALLEY AERIAL VIEW; BEACH, CARPINTERIA; PIERS, CERCA del MAR;
ROADS: LINDEN AVE.; CREEKS & STREAMS: CARPINTERIA CREEK.

OBJECT: Negative & contact TYPE: Original COLOR: B & W
print.

SIZE: 9.4 x 12 cm. (4 x 5 in.)

DATE: March 1, 1958

SOURCE OF DATE: Date of other aerial views by O.O.

PHOTOGRAPHER: Olivas, Roberto "Olly"

DONOR: Olly Olivas

CONDITION: Excellent

PREVIOUS INSCRIPTION: None

DESCRIPTION: This is a view from over the ocean looking East. It shows Carpinteria beach from about Holly St. to Rincon Point. Carpinteria Creek & Cerca del Mar Pier are at right center. Linden ave is seen from the beach to about eighth st. The State Beach is in foreground. Mountains in background

NOTE: See also 86.9.32

CAT. R.S. DeLand DATE May 9, 1986
TYPE Same DATE

Neg. Loc. Filed with Photos

Carpinteria Valley Museum of History

86.9.31

ROADS - LINDEN AVE

CATALOG NO.: 86.9.42 & .43

SUBJECT: BUSINESS: HARNESS & HORSE SHOES, SHOPS & STORES; ROADS; CARPINTERIA AVE.,
LINDEN AVE; BUSINESS: BLACKSMITH

OBJECT: Negative & contact TYPE: Original COLOR: B & W
print

SIZE: 9.4 x 12 cm. (4 x 5 in.)

NOT COPIED ON 35 mm FILM

DATE: 1890 - 1900 SOURCE OF DATE: Estimate RSD

PHOTOGRAPHER: Roberto "Oily" Olivas DONOR: Oily Olivas

CONDITION: Excellent

PREVIOUS INSCRIPTION: None

DESCRIPTION: These are two negatives of the same thing . It shows a small building on the corner of Linden and Carpinteria Ave. A man with a white beard is standing in front of the shop. He is holding an open book in his hand. A wooden screen door is in front of building. signs on the telephone pole say "Fashion your rug", "Spiritualist Camp Meeting SUMMERLAND", "Casitas Road", "Coast Road". The sign on the store says "Harnes & Shoes".

NOTE: See also: 72.5.27

CAT. R.S.DeLand DATE May 21, 1986
TYPE Same DATE

Neg. Loc. With photo

86.9.42 & 43

Carpinteria Valley Museum of History

ROADS - LINDEN AVE.

CATALOG NO.: 1986.9.63 & .64

SUBJECT: BUSINESS - GROCERY STORES (Safeway store) ROADS - LINDEN AVE.

OBJECT: Negative & contact TYPE: Original COLOR: B & W NOT COPIED ON 35 mm.
print

SIZE: 9.4 x 12 cm. (4 x 5 in.)

DATE: Circa 1958

SOURCE OF DATE: Similar to other negatives with date.

PHOTOGRAPHER: Roberto "Olly" Olivas

DONOR: Olly Olivas

CONDITION: Excellent

PREVIOUS INSCRIPTION: None

DESCRIPTION: This shows the safeway store on Linden Ave. Now the store is set back from this location and has a large parking lot in front of it. .63 is looking south and .64 is looking North.

NOTE:

CAT. R.S. DeLand DATE May 27, 1986
TYPE Same DATE

Neg. Loc. With Photographs

1986 .9.63 & .64

Carpinteria Valley Museum of History

ROADS - LINDEN AVENUE

CATALOG NO.: 86.9.74

SUBJECT: Carpinteria Valley - AERIAL VIEW; ROADS - CASITAS PASS RD., LINDEN AVE.
PIERS - CERCA del MAR. CARPINTERIA - CREEKS & STREAMS (Carpinteria Creek)
OBJECT: Negative & contact TYPE: Original COLOR: B & W ROADS - U.S. 101 freeway
print

SIZE: 9.4 x 12 cm. (4 x 5 in.)

NOT COPIED ON 35 mm. FILM

DATE: May 24, 1960

SOURCE OF DATE: Date on Neg envelope

PHOTOGRAPHER: Roberto "Olly" Olivas

DONOR: Olly Olivas

CONDITION: Excellent

PREVIOUS INSCRIPTION: ON NEGATIVE ENVELOPE: "Aerials May 24, 1960 STATE PARK ATKINSON-
STANDARD OLLY OLIVAS".

DESCRIPTION: This is an excellent view of Carpinteria. It is taken from over the ocean looking North West with Concha Loma in the foreground. Cerca del Mar pier in the foreground with the carpinteria Creek beside it. The Freeway goes from upper left to lower right.

NOTE: CAT. R,S,DeLand DATE May 28, 1986
TYPE Same DATE

NEG. LOC. With photos

Carpinteria Valley Museum of History

86.9.74

SUBJECT: CARPINTERIA VALLEY AERIAL VIEW; ROADS - LINDEN AVE; TRANSPORTATION - RAILROAD; SCHOOLS - Carpinteria Union Grammar & High School.

OBJECT: Negative & contact TYPE: Original COLOR: B & W
print Copy

SIZE: 9.4 x 12. cm. (4 x 5 in.)

DATE: 1924 SOURCE OF DATE: On photo

PHOTOGRAPHER: Roberto "Olly" Olivas DONOR: Olly Olivas

CONDITION: Excellent

PREVIOUS INSCRIPTION: ON PHOTOGRAPH: "PART OF THE CARPINTERIA WATER CO SYSTEM
"PHOTOGRAPH TAKEN 1924".

DESCRIPTION: This is an Aerial photo of Carpinteria with the center of town in the center of the photograph. The railroad tracks run from lower left to center right. Linden Ave runs from below center right to above center left. The school is in the upper center right. Part of the slough is in the lower right corner.

NOTE: CAT. R.S.DeLand DATE May 30, 1986
TYPE Same DATE

NEG. LOC. filed with photos

86.9.78

ROADS - LINDEN AVE

CATALOG NO.: 1986.9.87

SUBJECT: CARPINTERIA - AERIAL VIEW; TRANSPORTATION - RAILROADS; ROADS - LINDEN AV.
CARPINTERIA - CREEKS & STREAMS (Carpinteria Creek); BEACH - STATE.

OBJECT: Neg & contact print TYPE: Original COLOR: B & W

SIZE: 9.5 x 12 cm. (4 x 5 in.)

DATE: Mar 13, 1959 SOURCE OF DATE: Date on Negative envelope

PHOTOGRAPHER: Roberto "Olly" Olivas DONOR: Olly Olivas

CONDITION: Excellent

PREVIOUS INSCRIPTION: ON NEGATIVE ENVELOPE: "MARCH 13 1959".

DESCRIPTION: This is an aerial view of Carpinteria with Carpinteria Creek entrance to the ocean and state beach at bottom of photo. Linden starts at lower left and runs to center then vertically to the mountains which are in the background.

NOTE:

CAT. R.S. DeLand DATE 9-24-86
TYPE Same DATE

Neg.Loc.: Filed with photos

Carpinteria Valley Museum of History

86.9.87

ROADS - LINDEN AVE

CATALOG NO.: 1986.9.88

SUBJECT: CARPINTERIA - AERIAL VIEW; TRANSPORTATION - TRAINS; ROADS - LINDEN AVE
HOMES - CANALINO TRACT; ROADS - U.S. 101.

OBJECT: Neg & contact print TYPE: Original COLOR: B & W.

NOT COPIED ON 35 MM
FILM

SIZE: 9.5 x 12 cm. (4 x 5 in.)

DATE: March 13, 1959 SOURCE OF DATE: On neg. envelope

PHOTOGRAPHER: Roberto "Olly" Olivas DONOR: Olly Olivas

CONDITION: Excellent

PREVIOUS INSCRIPTION: ON NEGATIVE ENVELOPE: "MARCH 13 1959".

DESCRIPTION: This an Aerial View of Carpinteria. Linden Ave is at lower right corner. The slough is at lower left. A train is on the train tracks whcih run across the photo just below the middle of view. The canalino tract of homes is seen just above the Freeway. The Santa Ynez bridge is seen crossing the freeway.

NOTE: CAT. R.S. BeLand DATE 9-24-86
TYPE R.S. DeLand DATE 9-24-86

NEG.LOC.: Filed with photographs
Carpinteria Valley Museum of History

86.9.88

ROADS - LINDEN AVE.

CATALOG NO.: 86.9.91

SUBJECT: TRANSPORTATION - RAILROAD STATION; ROADS - LINDEN AVE.

OBJECT: Neg & contact print TYPE: Original COLOR: B & W

SIZE: 9.5 x 12 cm. (4 x 5 in.)

DATE: March 13, 1959 SOURCE OF DATE: On negative envelope

PHOTOGRAPHER: Roberto "Olly" Olivas DONOR:

CONDITION: Excellent

PREVIOUS INSCRIPTION: ON NEGATIVE ENVELOPE: "MARCH 13 1959".

DESCRIPTION: This is a photograph looking up linden ave from below the railroad tracks, probably at dorrance way. The railroad station is to left of photo with mountains in ~~background~~ the background.

NOTE:

CAT. R.S.DeLand DATE Sept 25, 1986
TYPE Same DATE

Neg:Loc.: Filed with photographs

86.9.91

Carpinteria Valley Museum of History

ROADS - LINDEN AVE

CATALOG NO.: 86.9.93

SUBJECT: CARPINTERIA - AERIAL VIEW; ROADS - LINDEN AVE., U.S 101; TRANSPORTATION -
RAILROADS; BEACH - CARPINTERIA

OBJECT: Neg & contact print TYPE: Original COLOR: B & W

SIZE: 9.5 X 12 cm. (4 x 5 in.)

DATE: Mar 13, 1959

SOURCE OF DATE: On Negative envelope

PHOTOGRAPHER: Roberto (Olly) Olivas

DONOR: Olly Olivas

CONDITION: Excellent

PREVIOUS INSCRIPTION: ON NEGATIVE ENVELOPE: "MARCH 13 1959".

DESCRIPTION: This an aerial view of the center part of Carpinteria from over the ocean.
The beach runs across the lower part of photo. The freeway just above the center with ~~the~~
Linden running from bottom to top in middle of view. Mountains are in the background.

NOTE:

CAT. R.S. DeLand DATE Sept 29, 1986

TYPE Same DATE

NEG. LOC.: Filed with photographs

86.9.93

Carpinteria Valley Museum of History

ROADS - LINDEN AVE.

CATALOG NO.: 86.9.94

SUBJECT: BUSINESS - Sheri's Cafe; ROADS - DORRANCE WAY, LINDEN AVE.

OBJECT: Negative & contact TYPE: Original COLOR: B & W
print

NOT COPIED ON 35 MM
FILM

SIZE: 9.5 x 12 cm. (4 x 5 in.)

DATE: March 13, 1959 SOURCE OF DATE: On Negative Envelope

PHOTOGRAPHER: Roberto "Olly" Olivas DONOR: Olly Olivas

CONDITION: Excellent (Light streak across top)

PREVIOUS INSCRIPTION: ON NEGATIVE ENVELOPE: "MARCH 13 1959".

DESCRIPTION: This shows an intersection looking mostly West. At right is a one STORY small building with two signs that say "Sheri's Cafe. One sasy Coca Cola and the other says 7 UP. A mail box is at the corner. A row of telephone poles funs down toward the West. The word "STOP" is painted on this East West street. In the foreground is another street which wuns North & South (Linden?). Thisis the intersection of Dorrance Way and Linden Ave.

NOTE:

| | | | |
|-------------|--------------|-------------|---------|
| <u>CAT.</u> | R. S. DeLand | <u>DATE</u> | 9-29-86 |
| <u>TYPE</u> | Same | <u>DATE</u> | |

NEG.LOC.: Filed with photographs.

Carpinteria Valley Museum of History

86.9.94

ROADS - LINDEN AVE.

CATALOG NO.:

87.45.7

SUBJECT: BUSINESS - MARTINDALE PHARMACY;; MILLER CLOTHING STORE; SECURITY FIRST
NATIONAL BANK; ROADS - CARPINTERIA AVE; LINDEN AVE.
OBJECT: Photograph TYPE: Original COLOR: B & W



SIZE: 10.4 x 5 cm. (4 x 2 in.)

DATE: Circa 1920 SOURCE OF DATE: See article in Drug Store File.

PHOTOGRAPHER: Unknown

DONOR: Jessica Marie Gardner Shepard
Mrs. John Henry Shepard

CONDITION: GOOD - pasted to black construction paper slight yeklowing

PREVIOUS INSCRIPTION: This is a view along Carpinteria Ave. showing the building in
which was the Graham Grocery and the Carpinteria Pharmacy (Mills Drugs). At the left is
the Security First National Bank (Now Security Pacific N.B.)
DESCRIPTION:

No Inscription

NOTE:

CAT. R.S.DeLand
TYPE Same

DATE Sept 1, 1987
DATE

Neg. Loc. 120E

87.45.7

Carpinteria Valley Museum of History

ROADS - LINDEN AVE.

CATALOG NO.: 87.46.2

SUBJECT: BUSINESS - SECURITY 1st. NATIONAL BANK; RESTAURANT; ROADS -
CARPINTERIA AVE.; LINDEN AVE.

OBJECT: Photograph TYPE: Original COLOR: B & W.

SIZE: 9 x 6.3 cm. (3½ x 2½ in.)

DATE: 1947

SOURCE OF DATE: back of photo



PHOTOGRAPHER: H.W. Steinberger (Hobby shop DONOR: Catherine Anderson
owner).

CONDITION: Excellent

PREVIOUS INSCRIPTION: BACK: "Carpenteria 1947" (Sp)

DESCRIPTION: This is a photograph of the Security ██████ First National Bank at the corner of Carpinteria Ave and Linden Ave. a restaurant is next door and the large water tower is in back. It has the inscription "Carpinteria / World's safest beach". The picture is from the South East Corner looking North West.

NOTE:

CAT. R.S.DeLand
TYPE Same

DATE Oct 15, 1987
DATE

Neg. Loc. 120 E

87.46.2

Carpinteria Valley Museum of History

SUBJECT: BUSINESS - HOBBY HOUSE, MEAT LOCKER, OMWEG'S HARDWARE. ROADS - LINDEN AVE

OBJECT: Photograph TYPE:Original COLOR: B & W.

SIZE: 7.4 x 7.4 cm. (2 7/8 x 2 7/8 in.)

DATE: 1945. SOURCE OF DATE: Back

PHOTOGRAPHER: Unknown DONOR: Catherine Anderson

CONDITION: Good

PREVIOUS INSCRIPTION: BACK: "C. 1945 / Omweg's Hardware Building". "F 541". Accompanying Sheet: "Hobby House - Owned & Operated by Harold, Marguerite and son Norman Steinberger on Linden Ave. 1945 - opened. Meat Locker to North, Omweg's Hardware to South".

DESCRIPTION: This shows a building at left is sign -----ria / Lockers. The store in the middle is the Hobby Shop. Omweg's is at right.



NOTE:

CAT. R.S. DeLand DATE Nov 20, 1987
TYPE Same DATE

Neg Loc. 122A

87.62.1

ROADS - LINDEN AVE.

CATALOG NO.: 88.58.10

Neg. #9

SUBJECT: AVIATION - AIRPLANE; ROADS - LINDEN AVE.



OBJECT: Photograph TYPE: Loaned for COLOR: B & W

copy

SIZE: 8.7 X 12.6 cm (3 3/8 X 5 in.)

DATE: circa 1920

SOURCE OF DATE: Hugo Bauhaus

PHOTOGRAPHER: Unknown

DONOR: Hugo Bauhaus

CONDITION: Copy - Excellent

PREVIOUS INSCRIPTION: Accompanying sheet: "Bauhaus B-3 Airplane. being towed down Linden ave to be gassed up at garage. (Art Hebel)".

DESCRIPTION: B-3 airplane being towed down Linden Ave. TO be fueled at Arthur Hebel's garage. Three men are by the airplane and business on Linden are in the background.

NOTE:

CAT. R. S. DeLand DATE Jan. 9, 1989

TYPE rjh DATE Jan. 9, 1989

Neg. Loc. 127E Carpinteria Valley Museum of History

88.58.10

ROADS - LINDEN AVE.

CATALOG NO.: 89.25.4

SUBJECT: BUSINESS - HOBBY SHOP; ROADS - LINDEN AVE.; TRANSPORTATION - AUTOMOBILES

OBJECT: Photograph TYPE: Original COLOR: B & W


SIZE: 8.8 x 13 cm. (3½ x 5 in.)

DATE: Circa 1947 SOURCE OF DATE: Catherine Anderson

PHOTOGRAPHER: Steinberger DONOR: Catherine Anderson

CONDITION: Excellent

PREVIOUS INSCRIPTION: BACK: "C 1947". "896".



DESCRIPTION: This is a view of the Hobby House located in the old Hickey building on Linden Ave., (now Carp. Home & Hardware Building. The donor's sister, Marguerite Covert Steinberger and her husband owned and operated the hobby store for a few years.

NOTE:

CAT. R.S. De Land DATE July 10, 1989
TYPE Same DATE

Neg. Loc. 132 F

89.25.4

ROADS - LINDEN AVE.

CATALOG NO. 89.30.4

SUBJECT: CARPINTERIA - CITY; BUSINESS - LINDEN CLEANERS; ROADS - LINDEN.

NEG #16

OBJECT: Photograph loaned TYPE: Original COLOR: Color
for copy.

SIZE: Original 8.8 x 8.8 cm. (3½ x 3½ in.)

DATE: Circa 1965

SOURCE OF DATE: Helen Gann

PHOTOGRAPHER: Buzz Gann

DONOR: Helen Gann

CONDITION: Good - Slight Fade.

PREVIOUS INSCRIPTION: On paper fastened to back of original: "Linden ave / looking toward ocean".

DESCRIPTION: This is a view from the top of a building on the corner of Ninth and Linden. This view shows the building across ninth st. and part of Linden at the far left. The palm trees around the Palms Hotel are in the background.



NOTE:

CAT. R.S. De Land DATE May 30, 1989
TYPE Same DATE

Neg. Loc. 128G

89.30.4

Carpinteria Valley Museum of History

ROADS - LINDEN AVE.

CATALOG NO.: 89.30.5

NEG # 17

SUBJECT: CARPINTERIA - CITY; CARPINTERIA - VALLEY; ROADS - LINDEN AV.;
BUSINESS - MISCELLANEOUS (LINDEN @ CARPINTERIA AVE.; TRANSPORTATION - AUTOMOBILES.
OBJECT: Photograph loaned TYPE: Original COLOR: Color

SIZE: Original 8.8 x 8.8 (3½ x 3½ in.)
for copy.



DATE: Circa 1965

SOURCE OF DATE: Helen Gann

PHOTOGRAPHER: Buzz Gann

DONOR: Helen Gann

CONDITION: Original Good - slight fade.

PREVIOUS INSCRIPTION: On paper fastened to back of original: "Linden Ave looking / toward Mts - / Note Shell Service Sta / where now is / Buddu's Restaurant".

DESCRIPTION: This a view from the top of a building at the corner of Nineth and Linden looking down on Linden and toward the mountains. The intersection of Linden with Carpinteria ave. is seen. Automobiles are parked diagonally on the near side of the street and parrallel on the other side. Business are seen on t b far side of the street.

NOTE:

CAT. R. S. De Land DATE May 30, 1989
TYPE Same. DATE

129A

89.30.5

Neg. Loc. ~~129A~~

Carpinteria Valley Museum of History

ROADS - LINDEN AVE

CATALOG NO.: 89.30.8

NEG# 20

SUBJECT: ROADS - LINDEN AVE; TRANSPORTATION - AUTOMOBILES; BUSINESS -
RALPH'S MARKET; BUSINESS - LINDEN CLEANERS; BUSINESS - WESTERN AUTO; (OVER)
OBJECT: Photograph loaned TYPE: Original COLOR: Orig - color; Copy - color.

for copy

SIZE: Original 8.8 x 8.8 cm. (3½ x 3½ in.) copy 35 mm neg.

DATE: Circa 1965. SOURCE OF DATE: Helen Gann

PHOTOGRAPHER: Buzz Gann DONOR: Helen Gann

CONDITION: Original Good - some slight fade.

PREVIOUS INSCRIPTION: On red paper attached to back: "Linden Ave / looking toward beach".

DESCRIPTION: This is a view of the corner of Nineth & Linden avenue from the roof of the building on the North West corner of Nineth & Linden.. Automobiles are parked along the street and palm trees are in the parking strip. The old Safeway store is seen behind a palm tree. It was the one built right along the sidewalk. It was later moved to the back of the lot and then later became Von's. Tino's Liquor store is seen at the corner of Eighth. (S.E. Corner)

NOTE: CAT# S. De Land DATE June 5, 1989
TYPE Same DATE

89.30.8

Neg. Loc. 129A



ROADS - LINDEN AVE.

CATALOG NO.: 89.30.9

NEG# 23

SUBJECT: BUSINESS - RALPH'S MARKET; CARPINTERIA - BUILDINGS; ROADS - LINDEN.

OBJECT: Photograph loaned TYPE: Original COLOR: B & W

SIZE: Original ^{for copy} 8.5 x 9.0 cm. (2½ x 3½ in.)

DATE: Circa 1965 SOURCE OF DATE: Helen Gann

PHOTOGRAPHER: Buzz Gann DONOR: Helen Gann



CONDITION: Excellent

PREVIOUS INSCRIPTION: On red paper attached to back: "Build at corner of / Linden and 9th St / from whose roof these / pictures were taken". Meaning 89.30.1 through .8 & .10.

DESCRIPTION:

NOTE:

CAT. R.S.De Land DATE June 6, 1989
TYPE DATE

Neg. Loc 129B

89.30.9

Carpinteria Valley Museum of History

SUBJECT: GRAHAM, MARTHA HOLSTEN; HOLSTEN, ETTA (MRS W.A.); (600 block); BUSINESS - CARPINTERIA HOME LAUNDRY.

OBJECT: Photograph TYPE: Unknown COLOR: B & W

SIZE: 8.9 x 12.7 cm. (3½ x 5 in.)

DATE: 1917

SOURCE OF DATE: Back of Photograph

PHOTOGRAPHER: Unknown

DONOR: Martha Holsten Graham
Mrs. Howard L. Graham

CONDITION: Good - Bottom of Photo faded background from old negative very marked and lined.

PREVIOUS INSCRIPTION: BACK: "Martha and mother / Etta Holsten / (Mrs. W.A.) / Martha H Graham / 1917 / Peri: I have / the little dress / I'm wearing! / 600 block Linden Ave. "

DESCRIPTION: This shows a woman with a large black hat, a white blouse and long skirt. She is holding a baby in her arms. The baby is wearing a long dress and a hat. They are standing in Linden ave in front of the Carpinteria Home Laundry.

NOTE:

CAT R. S. De Land

DATE: Aug 1, 1990

TYPE SAME

DATE:

NEG. LOC. 132 G



ROADS - LINDEN AVE.

CATALOG NO. 93.1.1

SUBJECT: ZANELLA, PETER; BUSINESS - MONTE VISTA DAIRY; TRANSPORTATION - TRUCKS;
BUSINESS - CARPINTERIA LAUNDRY; ROADS - LINDEN AVE.
OBJECT: Photograph TYPE: Original COLOR: B & W



SIZE: 8.2 x 11.6 cm. (3 1/4 x 4 5/8 in.)

DATE: C.1950: SOURCE OF DATE: Gina Zanella

PHOTOGRAPHER: Unknown DONOR: Gina Zanella

CONDITION: Goos - Upper right corner broken

PREVIOUS INSCRIPTION: BACK OF PHOTO: "33". ACCOMPANYING SHEET: "2-5-93 / Peter Zanella Delivering milk / to Cervantes Mkt. / (now Deli House) on Linder / His family owned Monte Vista Dairy / Business 91936 -- 1956) / on Silvestrin / Property - Linden Ave / Donated Gina Zanella".

DESCRIPTION: This photo shows a man carrying a rack of milk bottles walking away from a truck. He is smoking a cigarette. In the background is a building with a sign on it that says: "Carpinteria Laundry. Labeling on the side of the truck says Monte Vista ----- Phone Carpinteria 3446.

NOTE:
DWG 2-5-93

CAT. R.S. De Land

DATE: Feb 8. 1993

TYPE Same

DATE:

NEG. LOC. 141 G

CATALOG NO. 97.17.8

SUBJECT: ROADS - LINDEN AVENUE

OBJECT: Photograph TYPE: Snapshot COLOR: Black/white

SIZE: 3" x 4" (7.5 x 10cm)

DATE: c. 1920 SOURCE OF DATE:

PHOTOGRAPHER: Unknown DONOR: Loaned by Hugo Bauhaus

CONDITION: Good

PREVIOUS INSCRIPTION:



DESCRIPTION: View north up Linden Avenue from the beach, from approximately Sandyland Avenue.

NOTE:

CAT. H. Zittel DATE: 4/99

TYPE MLH DATE: 4/99

NEG. LOC. 151-B

Carpinteria Valley Museum of History

CATALOG NO. 97.20.30

SUBJECT: ROADS - LINDEN; BUSINESS - AUTOMOTIVE (FORD)

OBJECT: Photograph TYPE: Post Card COLOR: B/W

SIZE: 9 x 14cm (3.5" x 5.5")

DATE: c.1930's SOURCE OF DATE: Automobiles

PHOTOGRAPHER: Unknown DONOR: Loaned by Sey Kinsell

CONDITION: Good. Postal cancellations mark upper left.

PREVIOUS INSCRIPTION: (Front Bottom) Carpinteria, Calif. S172

DESCRIPTION: View north on Linden and ninth. Photo shows Ford agency, Palm trees on both sides of Linden. Mountains in distance.

NOTE:

CAT. H. Zittel

DATE: 6/4/97

TYPE Ev L.

DATE: 8/27/97

NEG. LOC. 145 A



CATALOG NO. 97.20.39

SUBJECT: ROADS - LINDEN AVE; BUSINESS - MILL'S DRUG

OBJECT: Photograph TYPE: PostCard COLOR: Colored

SIZE: 9 x 14cm (3.5" x 5.5")

DATE: Mid 1960's SOURCE OF DATE: 1963 Ford

PHOTOGRAPHER: Unknown DONOR: Loaned by Sey Kinsell

CONDITION: Excellent

PREVIOUS INSCRIPTION: None



DESCRIPTION: North view of Linden Ave. with mountains in distance. Photo taken from center of Linden Ave. and 9th Street. Mill's Drug Store shows in right center.

NOTE: CAT. H. Zittel DATE: 8/27/97
TYPE Ev L. DATE: 8/27/97

NEG. LOC. 145 F

Carpinteria Valley Museum of History

CATALOG NO. 97.20.41

SUBJECT: ROADS - LINDEN AVENUE

OBJECT: Photograph TYPE: PostCard COLOR: B/W

SIZE: 9 x 14cm (3.5" x 5.5")

DATE: c.Late 1930's SOURCE OF DATE: Cars

PHOTOGRAPHER: Unknown DONOR: Loaned by Sey Kinsell

CONDITION: Excellent

PREVIOUS INSCRIPTION: (Lower left) Carpinteria



DESCRIPTION: North view toward mountains in distance. Linden Avenue lined with diagonally parked cars (west side) and parallel parked cars (east side). Trees line both sides of Linden Ave., and water tower visible near left side.

NOTE: CAT. H. Zittel

TYPE Ev L.

DATE: 8/27/97

DATE: 8/27/97

NEG. LOC. 145 F

Carpinteria Valley Museum of History

CATALOG NO. 97.20.43

SUBJECT: ROADS - LINDEN AVE; BUSINESS - BEN FRANKLIN STORE

OBJECT: Photograph TYPE: Post Card COLOR: B/W

SIZE: 9 x 14cm (3.5" x 5.5")

DATE: c.late 1930's SOURCE OF DATE: cars.

PHOTOGRAPHER: Unknown DONOR: Sey Kinseil

CONDITION: Excellent

PREVIOUS INSCRIPTION: (Lower left, front) Carpinteria/Calif.



DESCRIPTION: View SE down Linden Ave. Cars parked diagonally on west side of Linden and parallel on east side. Ben Franklin Store and portion of Valley Market left center. Both sides of Linden Ave. lined with young Palms.

NOTE: CAT. H. Zittel DATE: 8/27/97
TYPE Ev L. DATE: 8/27/97

NEG. LOC. 145F

Carpinteria Valley Museum of History

CATALOG NO.

97.20.51

SUBJECT: ROADS - LINDEN AVE; BUSINESS - (PALMS HOTEL & RESTAURANT)

OBJECT: Photograph TYPE: Post Card COLOR: B/W

SIZE: 9 x 14cm (3.5" x 5.5")

DATE: c.1930's SOURCE OF DATE: Cars

PHOTOGRAPHER: Unknown DONOR: Loaned by Sey Kinseil

CONDITION: Excellent

PREVIOUS INSCRIPTION: (Bottom front) Linden Ave., Carpinteria, Calif.

DESCRIPTION: View N. showing Palms Hotel & Restaurant with approximately 40 foot palm trees in front and on side street around hotel. Mountains visible to North.

NOTE:

CAT. H. Zittel
TYPE Ev L.

DATE: 8/27/97
DATE: 8/27/97

NEG. LOC. 145 D



CATALOG NO. 97.20.117

SUBJECT: ROADS - LINDEN; BUSINESS - HOTEL (PALMS) GROCERY (Tobey)

OBJECT: Photograph TYPE: Postcard COLOR: B/W

SIZE: 9 x 14cm (3.5" x 5.5")

DATE: c.1910's SOURCE OF DATE:

PHOTOGRAPHER: Unknown DONOR: Loaned by Sey Kinsell

CONDITION: Excellent

PREVIOUS INSCRIPTION: (Front, lower left) Linden Avenue, Carpinteria, Santa Barbara Co., Cal.

DESCRIPTION: View east from center of Linden Avenue; Palm trees and Palms Hotel are on the left and W.C. Tobey Grocer on the right. Four cards are parked and a man is walking across street.

NOTE:

CAT. H. Zittel

DATE: 9/10/97

TYPE Ev L.

DATE: 9/17/97

NEG. LOC. 147A



Carpinteria Valley Museum of History

SUBJECT: ROADS - LINDEN; BUSINESS - HOTEL (PALMS)

CATALOG NO. 97.20.123

OBJECT: Photograph

TYPE: Postcard

COLOR: B/W

SIZE: 9 x 14cm (3.5" x 5.5")

DATE: c.Late 20's early 30's

SOURCE OF DATE: Vehicles

PHOTOGRAPHER: Unknown

DONOR: Loaned by Sey Kinseell

CONDITION: Excellent

PREVIOUS INSCRIPTION: (front, bottom) Carpinteria Calif 126.

DESCRIPTION: View up Linden Ave. toward mountains. Taken at corner of 7th and Linden. Palm trees line block (left) and two palms on right side. Sign "Palms Cafe" hung vertically on a plam tree.

NOTE:

CAT. H. Zittel

DATE: 9/10/97

TYPE Ev L.

DATE: 9/17/97

NEG. LOC. 147B



SUBJECT: ROADS - LINDEN AVE.

OBJECT: Photograph TYPE: Original COLOR: B?W

SIZE: 14.3x8.8cm (5 5/8x3 1/2")

DATE: c.1910 SOURCE OF DATE: Back of photo

PHOTOGRAPHER: Unknown DONOR: Margaret Taggart

CONDITION: Good

PREVIOUS INSCRIPTION: (Back) Linden Ave, About 1910; (Back of copy print) Linden Ave looking toward mountains/about 1900; (Back of another copy print) Linden Ave about 1900/House from right/George Metcalf/Barn/Bern Franklin's old home/very faint/--Humphries/Bern Franklins new/home on hill/Octagon House-

DESCRIPTION: Alvarado.

View toward mountains (north) showing a dirt road with telephone poles on both sides. In the distance is a row of buildings and a large grove of trees.



NOTE:

CAT. H. Zittel
TYPE Ev L.

DATE: 9/00
DATE: 11/00

NEG. LOC. 163-A

CATALOG NO.

99.35.2

SUBJECT: ROADS - LINDEN/CARPINTERIA AVE. (Hwy 101)

OBJECT: Photograph TYPE: Copy COLOR: B/W

SIZE: 6.5 x 9.75" (16.6 x 24.7cm)

DATE: c. 1938 SOURCE OF DATE: Based on cars

PHOTOGRAPHER: Unknown DONOR: Joe Wullbrandt

CONDITION: Good

PREVIOUS INSCRIPTION: (Front) Carpinteria, Calif. (Back) Joe Wullbrandt/
Linden Ave and Carpinteria Ave/(Highway 101)

DESCRIPTION: View showing the corner of Linden and Carpinteria Ave (Hwy 101).
A water tower is visible and a drug store is at the right. The
mountains are clearly visible.

NOTE:

CAT. H. Zittel

DATE: 10/99

TYPE MLH

DATE: 10/99

NEG. LOC. 156-E



SUBJECT: ROADS - LINDEN AVE.

OBJECT: Photograph TYPE: Copy COLOR: B/W

SIZE: 7.25 x 10" (18.5 x 25.4cm)

DATE: c. 1915 SOURCE OF DATE: Estimated by cars

PHOTOGRAPHER: Unknown DONOR: Joe Wullbrandt

CONDITION: Good

PREVIOUS INSCRIPTION: (Back) Joe Wullbrandt/Linden and 7th Street



DESCRIPTION: View up Linden Ave (north) showing palm trees on the west side of the street. Two cars are parked left and two more in the distance. Power lines line the east side of Linden.

NOTE:

CAT. H. Zittel

DATE: 10/99

TYPE M_{LH}

DATE: 10/99

NEG. LOC. 156-B

SUBJECT: A BUSINESS - POST OFFICE; ROADS - LINDENOBJECT: Photograph TYPE: Original COLOR: B/WSIZE: 8.9 x 13.8cm (3.5 x 5.5")DATE: c. 1930'sSOURCE OF DATE: Estimated by automobilePHOTOGRAPHER: known UnknownDONOR: Loaned by Mary WullbrandtCONDITION: GoodPREVIOUS INSCRIPTION:(Separate sheet) Linden Ave/Post Office/"pick-up
Stop/Magazine-News/standDESCRIPTION:

The picture shows the post office on the right (behind car) with the pick-up shop next to it. A large palm is to the left of center.

NOTE:CAT. H. Zittel DATE: 10/03
TYPE DATE:NEG. LOC. 173-B

CATALOG NO. 2004.24.3

SUBJECT: BUSINESS: General Store (Hickey); ROADS: Linden Ave.

OBJECT: Photograph TYPE: Digital COLOR: Green
Image

SIZE: 9.5 x 13.0cm (3.75" x 5")

DATE: c. 1915 SOURCE OF DATE: Estimated

PHOTOGRAPHER: Unknown DONOR: Thelma Hickey Todd Pinette

CONDITION: Good

PREVIOUS INSCRIPTION: (Back) Glen, West & Floyd Hickey/Store in
Carpinteria/Linden Ave.

DESCRIPTION: Front view of the Hickey Bros. Co. General Merchandise
store on Linden Ave. This shows Linden Ave. before it
was paved. A sma-1 annex is to the right.



NOTE: CAT. H. Zittel DATE: 7/04
TYPE MLH DATE: 7/04

NEG. LOC. 172-E

FLOODS, ROADS

00.125

00.126

ROADS - MISCELLANEOUS (Casitas Pass Rd.?)

SUBJECT(S): ROADS, CARPINTERIA VALEEY

CATALOG #: 00.98

OBJECT: Photo

___ COPY xx ORIGINAL ___ SLIDE ___ OTHER (EXPLAIN) _____

___ COLOR xx BLACK & WHITE ___ SEPIA ___ OTHER (EXPLAIN) . _____

SIZE: 9.4 x 11.9 cm.

DATE: 1910-1920

SOURCE OF DATE: est.

PHOTOGRAPHER: Geo. McLean

DONOR: McLean

CONDITION: Excellent, album marks on back.

PREVIOUS INSCRIPTIONS: Back: "McLean photo, Carp. Valley Rd." "Old Rd. east of Santa Monica Creek" -Russ Chace.

DESCRIPTION: Verticle picture of dirt road through tall grass and trees.



*NOTE:

CAT.: R. DeLand

DATE: 1-18-78

TYP.: J. Annear

DATE: 4-6-78

SUBJECT(S): ROADS, CARPINTERIA VALLEYCATALOG #: 00.105 *OBJECT: Photo__ COPY XX ORIGINAL __ SLIDE __ OTHER (EXPLAIN) _______ COLOR XX BLACK & WHITE __ SEPIA __ OTHER (EXPLAIN) _____SIZE: 12 x 17 cm.DATE: 1910-20 approx. SOURCE OF DATE: est. R. DeLandPHOTOGRAPHER: George McLean DONOR: - - -CONDITION: Good, lower left corner missing.PREVIOUS INSCRIPTIONS: Back: "McLean photo".DESCRIPTION: A dirt road winds away from camera through a grove of oaks.*NOTE: This photo from album #64.11.1. _

CAT.: R. DeLand DATE: 1-13-78

TYP.: J. Annear DATE: 4-6-78

ROADS - Foothill Rd.
SUBJECT(S): ROADS, CARPINTERIA VALLEY

CATALOG #: 00.106 *

OBJECT: Photo

COPY ORIGINAL SLIDE OTHER (EXPLAIN) _____

COLOR BLACK & WHITE SEPIA OTHER (EXPLAIN) _____

SIZE: 12 x 17 cm.

DATE: 1910-20 SOURCE OF DATE: est. R. DeLand

PHOTOGRAPHER: Geo. G. McLean DONOR: McLean?

CONDITION: Good, fade at left.

PREVIOUS INSCRIPTIONS: Back: "Carpinteria Valley Rd." "Russ Chace" "McLean photo" "Casitas Pass Rd.?"

DESCRIPTION: A road winds away from the camera through oaks, grass and shrubbery on each side.



*NOTE: This photo from album # 64.11.1. _

CAT.: R. DeLand DATE: 1-13-78
TYP.: J. Annear DATE: 4-6-78

FLOODS(1914), ROADS

SUBJECT(S):

CATALOG #: 00.123

OBJECT: Photo.

XXCOPY ___ ORIGINAL ___ SLIDE ___ OTHER (EXPLAIN) _____

___ COLOR XXBLACK & WHITE ___ SEPIA ___ OTHER (EXPLAIN) . _____

SIZE: 5.9 x 8.5 cm.



DATE: 1-25-14

SOURCE OF DATE: Back of photo

PHOTOGRAPHER: ---

DONOR: ---

CONDITION: Good, obviously from a scrapbook, album marks on back.

PREVIOUS INSCRIPTIONS: Back: "1-25-74", a sticker saying "copy" "Remains of the bridge".

DESCRIPTION: Leaning telephone pole to the left, broken bridge in the middle of photo, water running across photo below bridge. From 1914 flood.

The bridge is totally washed out. There is a home, or homes in the right background.

*NOTE:

CAT.: J. Seymour DATE: 10-27-77
TYP.: J. Annear DATE: 4-3-78

SUBJECT(S): SANTA BARBARA CO
ROADS (Gaviota Pass)

CATALOG #: 00.231

OBJECT: PHOTO

COPY ORIGINAL SLIDE OTHER (EXPLAIN) _____

COLOR BLACK & WHITE SEPIA OTHER (EXPLAIN) _____

SIZE: 11.7 x 16.6 cm.

DATE: ca 1920 SOURCE OF DATE: est.

PHOTOGRAPHER: --- DONOR: ----

CONDITION: Fair, stains and fade.

PREVIOUS INSCRIPTIONS: Front: "Gaviota Pass, Cal."

DESCRIPTION: This is a stream with a cement auto bridge crossing it. It crosses diagonally. Rock cliffs on each side.



* NOTE:

CAT.: R. DeLand DATE: 2-20-78

TYP.: J. Annear DATE: 4-19-78

SUBJECT(S): ROADS; CARPINTERIA VALLEYCATALOG #:

00.234

OBJECT: photo___ COPY ___ ORIGINAL ___ SLIDE xxOTHER (EXPLAIN) ___ postcard___ COLOR xx BLACK & WHITE ___ SEPIA ___ OTHER (EXPLAIN) ___SIZE: 8.8 x 14 cm.DATE: Dec. 30, 1910 SOURCE OF DATE: back of photoPHOTOGRAPHER: ---DONOR: Olive SenteneyCONDITION: Good.

PREVIOUS INSCRIPTIONS: Back: "Senteney" "Mrs. Hathaway Carpinteria, Cal."
 Message then date "Dec. 30, 1910" and signed "Emeline Walker".

DESCRIPTION: A narrow dirt road winds through a grove of trees and shrubbery.

* NOTE:CAT.: R. DeLand DATE: 2-21-78TYP.: J. Anear DATE: 4-19-78

SUBJECT(S): ROADS (construction)

CATALOG #: 00.235

OBJECT: photo

___ COPY xx ORIGINAL ___ SLIDE ___ OTHER (EXPLAIN) _____

___ COLOR xx BLACK & WHITE ___ SEPIA ___ OTHER (EXPLAIN) _____

SIZE: 8.3 x 10.8 cm.

DATE: ca 1951 SOURCE OF DATE: ---

PHOTOGRAPHER: --- DONOR: ---

CONDITION: Fair, scratches and stain on front.

PREVIOUS INSCRIPTIONS: Back: "Hiway" "42-5" "A272207 Polaroid".

DESCRIPTION: This is a road with a cement bridge being built across it. A chevy corvaire is on the road. Five men are seen working on top of the bridge. Piles of lumber is in the foreground.



* NOTE:

CAT.:R. DeLand DATE: 2-20-78

TIP.: J. Anneau DATE: 4-19-78

SUBJECT(S): ROADS

CATALOG #: 00.237

OBJECT: photo

___ COPY ___ ORIGINAL ___ SLIDE OTHER (EXPLAIN) ___ postcard ___

___ COLOR BLACK & WHITE ___ SEPIA ___ OTHER (EXPLAIN) ___

SIZE: 8.8 x 14 cm.

DATE: ca 1910 SOURCE OF DATE: est. by R. DeLand

PHOTOGRAPHER: McLean DONOR: Senteney?

CONDITION: Poor, very faded.

PREVIOUS INSCRIPTIONS: Back: "Mrs. Hathaway" "Cf Mrs. Roberts" "Carpinteria"
"Cal." Signed "T.G. McLean." Postmark: "Carpinteria Dec 30 10:AM illegible"

DESCRIPTION: This is a view of a road winding through a grove of oak trees.



* NOTE: SEE ALSO 87.45.3

CAT.: R. DeLand DATE: 2-20-78

TYP.: J. Annear DATE: 4-19-78

SUBJECT(S): ROADS (Construction), ASPHALT

CATALOG #: 00.238

OBJECT: photo

__ COPY xx ORIGINAL __ SLIDE __ OTHER (EXPLAIN) _____

__ COLOR xx BLACK & WHITE __ SEPIA __ OTHER (EXPLAIN) _____

SIZE: 12.8 x 18.1 cm.

DATE: ca 1910 SOURCE OF DATE: ---

PHOTOGRAPHER: G.G. McLean DONOR: G. McLean?

CONDITION: Excellent.

PREVIOUS INSCRIPTIONS: Back: "G.G. McLean" "2 1/2 -2 sec flash".



DESCRIPTION: This is a picture of a team of 6 horses hitched to a big tank wagon (probably road oil). Another unhitched wagon is behind the first. Four men are on top of the tank. The road appears to be partially paved.

* NOTE:

CAT.: R. DeLand DATE: 1-21-78

TYP.: J. Annear DATE: 4-19-78

SUBJECT(S): PAINTINGS AND DRAWINGS, ROADS
(Rincon Causeway)

CATALOG #: 00.290

OBJECT: photo of a drawing

COPY ORIGINAL SLIDE OTHER (EXPLAIN) _____

COLOR BLACK & WHITE SEPIA OTHER (EXPLAIN) _____



SIZE: 15.2 x 24.3 cm.

DATE: ca1915 scene SOURCE OF DATE: Estimate by R. DeLand

photo 1976

PHOTOGRAPHER: Security Bank

DONOR: Security Pacific National Bank

CONDITION: Excellent.

PREVIOUS INSCRIPTIONS: Back: "This photograph is furnished on condition that whenever it is used credit will be given to Historical Collections. Rile reference: Carpinteria".

DESCRIPTION: This is a sketch of three cars on the wooden Rincon Causeway looking west.

* NOTE:

CAT. R. DeLand DATE: 4-17-78

TYP.: J. Annear DATE: 6-6-78

SUBJECT(S): SANTA BARBARA COUNTY (Las Cruces Creek CATALOG #: 00.450
at Gaviota Pass) ROADS

OBJECT: photo

___ COPY ___ ORIGINAL ___ SLIDE XX OTHER (EXPLAIN) ___ POSTCARD

XX COLOR ___ BLACK & WHITE ___ SEPIA ___ OTHER (EXPLAIN) ___

SIZE: 9 x 14.1 cm.

DATE: ca 1920 SOURCE OF DATE: ---

PHOTOGRAPHER: Theo Shhmer DCMR: ---

CONDITION: Good.

PREVIOUS INSCRIPTIONS: Front: "Los Cruces Creek, Gaviota Pass, California".

DESCRIPTION: This is a bridge extending away from the camera. There are rock cliffs on each side and water in the creek. There is an auto on the bridge vintage 1915-25. The river is running and has some boulders in it.

* NOTE:

CAT.: R. DeLand DATE: 2-21-78

TYP.: J. Annear DATE: 5-25-78



SUBJECT(S): SANTA BARBARA COUNTY (Gaviota Pass) CATALOG #: 00.451

OBJECT: PHOTO ROADS

COPY ORIGINAL SLIDE XXOTHER (EXPLAIN) POSTCARD

XX COLOR BLACK & WHITE SEPIA OTHER (EXPLAIN) BY HAND

SIZE: 8.8 x 14 cm.

DATE: ca 1915-20 SOURCE OF DATE: Estimate by R. DeLand

PHOTOGRAPHER: Albertype Co. DONOR: ---

CONDITION: Excellent.

PREVIOUS INSCRIPTIONS: Back: "Published by Osborne's Santa Barbara, California Gaviota Pass, on coast highway near Santa Barbara, California".

DESCRIPTION: This is a view from center of road looking across a cement bridge with rock cliffs on each side. Road guard on near side of bridge is of wood. Some shrubs grow alongside the road.



* NOTE:

CAT.: R. DeLand DATE: 2-18-78

TYP.: J. Annear DATE: 5-25-78

SUBJECT(S): HOMES (Misc.), ROADS (Sandpiper Dr. & CATALOG #: 00.1002
Racquet Club Dr.)

OBJECT: photo

COPY ~~xx~~ ORIGINAL SLIDE OTHER (EXPLAIN) _____

COLOR ~~xxxx~~ BLACK & WHITE SEPIA OTHER (EXPLAIN) _____

SIZE: 20.5 x 25.5 cm.

DATE: 1973-77 ? SOURCE OF DATE: est. by RSDeLand

PHOTOGRAPHER: Carpinteria Herald DONOR: Carpinteria Herald

CONDITION: Excellent

PREVIOUS INSCRIPTIONS: Back: "CORNER OF SANDPIPE & RACQUET CLUB" "FROM CARP. HERALD
FILES RCVD 1-17-1978"

DESCRIPTION: This is a building with Spanish tile roof, brick ~~fr~~ chimney in front, and an arch at the doorway. There are steps to the front door. It is shown at the corner of an intersection of 2 streets. It is near the present polo field and is probably the rental office for apartments and condominiums.

* NOTE:

CAT.: R. DeLand DATE: 10-31-78

TYP.: K. Rigoli DATE: 1-11-79



SUBJECT(S): CARPINTERIA, ROADS, CARS

CATALOG #: 00.1007

OBJECT: photo

__ COPY xx ORIGINAL __ SLIDE __ OTHER (EXPLAIN) _____

__ COLOR xxx BLACK & WHITE __ SEPIA __ OTHER (EXPLAIN) _____

SIZE: 20.7 x 21.2 cm.

DATE: --- SOURCE OF DATE: ----

PHOTOGRAPHER: Carpinteria Herald DONOR: Carpinteria Herald

CONDITION: Good

PREVIOUS INSCRIPTIONS: Back: "Weeds on Oak ST." "3 colx." "R/O" "from files of CARP.
Herald DEC 1977""

DESCRIPTION: This shows a road with thick stand of dry weeds at its edge. Houses and cars are seen behind them. There are also 4 tall television antennas seen.



* NOTE:

CAT.: R. DeLand DATE: 10-21-78

TYP.: K. Rigoli DATE: 1-11-79

SUBJECT(S): ROADS (Paths), PEOPLE (Misc.)

CATALOG #: 00.1016

OBJECT: photo

COPY xx ORIGINAL SLIDE OTHER (EXPLAIN)

COLOR xxx BLACK & WHITE SEPIA OTHER (EXPLAIN)



SIZE: 20.5 x 25.5 cm.

DATE: ca 1965 SOURCE OF DATE: est. by RSDeLand

PHOTOGRAPHER: Carp. Herald DONOR: Carp. Herald

CONDITION: Good

PREVIOUS INSCRIPTIONS: Back: "Carpinteria Beach" "State Foot bridge" "3" "59"
"From files of Carp Herald DEC 1977"

DESCRIPTION: This shows a white wooden footbridge across a creek with a boy on a bicycle at the close end coming toward the camera. There is sand in the foreground.

* NOTE:

CAT.:R. DeLand

DATE:10-19-1978

TYP.:K. Rigoli

DATE:1-12-79

ROADS - EIGHTH STREET

SUBJECT(S): PEOPLE (Gilmour, Dorothy), CARS, ROADS, CATALOG #: 00.1026
CARPINTERIA

OBJECT: photo

COPY ORIGINAL SLIDE OTHER (EXPLAIN) _____

COLOR BLACK & WHITE SEPIA OTHER (EXPLAIN) _____

SIZE: 20.7 x 25.4 cm.



DATE: ca 1970

SOURCE OF DATE: est. by RSDeLand

PHOTOGRAPHER: Carp. Herald

DONOR: Carp. Herald

CONDITION: Good

PREVIOUS INSCRIPTIONS: Back: "R-21" "2 col." "DOROTHY Gilmour" "one of first pedestrians to" "use Carp. Creek walking bridge" "photo appeared in Herald" "BEFORE"

DESCRIPTION: "CONSTRUCTION OF" "SINGING SPRINGS" "RSD." "FOOT BRIDGE OVER" "CARP. CREEK AT
END" "OF 8th ST." "From files of Carp Herald. DEC 1977"

This shows a woman with short dark hair, in light coat and dark pants, standing at the end of the footbridge. She is holding bags and a purse in her arms. There is a car in the back and a house along the road behind her.

* NOTE:

CAT.:R. DeLand

DATE: 10-12-78

TYP.:K. Rigoli-

DATE: 1-12-79

SUBJECT(S): RAILROAD. ROADS, CARPINTERIA VALLEY CATALOG NO.: 00.1152

OBJECT: Photograph

___ COPY x ORIGINAL ___ SLIDE ___ OTHER (EXPLAIN) _____

___ COLOR x BLACK & WHITE ___ SEPIA ___ OTHER (EXPLAIN) _____

SIZE: 20.5 cm x 25.5 cm

DATE: circa 1977

SOURCE OF DATE: Established by R.S. DeLand

PHOTOGRAPHER: Dan Porter?

DONOR: Carpinteria Herald

CONDITION: Excellent

PREVIOUS INSCRIPTION: Back: "From Carp. Herald Files Rcvd 1-17-1978" "3"



DESCRIPTION: Scene near railroad tracks. Field in foreground; a grove of eucalyptus trees rise in background. The railroad tracks are visible through the trees. A dirt road divides the field in half and leads back into the trees. A girl,

*NOTE: clad in short dress and sweater walks down the road. CAT.: DATE:

She is looking back over her shoulder.

R.S. DeLand 7/24/75
TYP.: DATE:

D.C. Melnick 4/5/79

ROADS - SANDYLAND

SUBJECT(S): BEACH - CARPINTERIA ROADS - LINDEN, SANDYLAND CATALOG NO.: 00.1197
CARPINTERIA - PANORAMA

OBJECT: Photograph TYPE: Original COLOR: B & W.

SIZE: 27.8 X 34.5 cm.

DATE: April 25, 1959 SOURCE OF DATE: On back

PHOTOGRAPHER: Olly Olivas DONOR: ?

CONDITION: ~~XXXXXXXX~~ Good - A break through the emulsion as above center at left.

PREVIOUS INSCRIPTION: BACK: "OLLY OLIVAS 919 Maple Ave. Ph. 6621 APR 25 1959".

DESCRIPTION: This is an aerial view of Carpinteria with the corner of Linden AND Sandyland in the foreground. The beach, a picnic area and a store at the foot of Linden is seen. Linden above the Railroad tracks is out of the picture. The mountains are in the background and clouds are above them.

NOTE:

NEG. LOC. 97B

CAT. R.S. DeLand DATE: 5-22-1980

TYP Same

DATE:



ROADS - MISCELLANEOUS

CARPINTERIA - AERIAL

BEACH

ROADS - MISCELLANEOUS & U.S. 101

00.1218

SUBJECT: SANTA CLAUS

CATALOG NO.:

OBJECT: Photo TYPE: Original COLOR: Black and White

SIZE: Pic. 9.0 cm x 17.2 cm
Mat 11.5 cm x 25.3 cm

DATE: 1969 SOURCE OF DATE: Printed on top of page

PHOTOGRAPHER: unknown DONOR: unknown

CONDITION: Good

PREVIOUS INSCRIPTION: Growing Beautiful Carpinteria Valley

DESCRIPTION: Aerial view Carpinteria Valley southerly from Serena to Rinco n Point.

NOTE:

CAT: DATE:
TYP: DATE:

D. Schroeder 6/25/80



See 80.20.12 Roads - Rincon Road for picture card

This is a view of a two story ranch house with orchards around it. Hills are in the background. Rincon Road runs diagonally across the foreground. This house was built by Mr. Dimmick in 1875 and enlarged by the Abbotts after they bought it.

Typed by Robert S. DeLand 12-24-1980

ROADS

BUSINESS- Shepards Inn

SUBJECT(S):

ROADS - driveway Shepards Inn

HORSE & BUGGY

CATALOG NO.: 62.2.5.10*

OBJECT: Post Card TYPE: Original COLOR: B & W

SIZE: 8.9 X 13.8 cm.

DATE: Circa 1915 SOURCE OF DATE: Estimate RSD

PHOTOGRAPHER: Published by: The Albertype Co. DONOR: Mr. & Mrs. Rol Ogan
Brooklyn N.Y. & Carpinteria Pharmacy.

CONDITION: Good

PREVIOUS INSCRIPTION: Front: "Driveway to Shepard's Inn, Carpinteria, Santa Barbara Co., Cal." Back: (See under Photographer.).

DESCRIPTION: This shows a dirt road curving through the Oak trees. A horse and Buggy is under a tree at the left of the road.



*NOTE: Same as 00.871 & 00.874

CAT.R. S. DeLan DATE: 4-28-1979

TYP:R.S. Deland DATE: 11-23-1979

SUBJECT(S): ASPHALT, ROADS, CARS

CATALOG #: 64.11.1

OBJECT: photo

__ COPY ORIGINAL __ SLIDE __ OTHER (EXPLAIN) _____

__ COLOR BLACK & WHITE __ SEPIA __ OTHER (EXPLAIN) _____

SIZE: 11.8 x 17.2 cm.

DATE: ca 1915 SOURCE OF DATE: est.

PHOTOGRAPHER: G.G. McLean DONOR: G.G. McLean

CONDITION: Excellent.

PREVIOUS INSCRIPTIONS: Back: "Geo. McLean".

DESCRIPTION: This is a road crew paving a street with hot asphalt. A morelan dump truck is dumping a load of hot asphalt. The truck has three headlights One center and dolid rubber tires. It says No.2 on the side. There are r levers outside, beside the driver's seat. No windshield.

* NOTE:

CAT: DeLand DATE: 2-21-78

IMP.: J. Annear DATE: 4-19-78



SUBJECT(S): ROADS, CARPINTERIA, VALLEY

CATALOG #: 67.4.10

OBJECT: Photo

COPY ORIGINAL SLIDE OTHER (EXPLAIN) _____

COLOR BLACK & WHITE SEPIA OTHER (EXPLAIN) _____

SIZE: Print 15.5 x 20.5 cm. Mat 18 x 23 cm.

DATE: 1914

SOURCE OF DATE: Acquisition sheet

PHOTOGRAPHER: A.R. Edmundson

DONOR: Howe Deaderick



CONDITION: Excellent, masking tape across top back.

PREVIOUS INSCRIPTIONS: Front: "610". Back: "Foothill and Santa Monica Roads",
"Deaderick collection -photographer A R. Edmonsens".

DESCRIPTION: A dirt road bends into the distance. Two trees meet overhead
in foreground. A little boy is in the middle of the road.

*NOTE:

CAT.: R. DeLand DATE: 1-12-78
TYP.: J. Annear DATE: 4-5-78

ROADS - SANTA MONICA ROAD

SUBJECT(S): People - MARQUIS ? (From Marquis File)
TRANSPORTATION - HORSE
ROADS - SANTA MONICA RD. ?
OBJECT: Photograph TYPE: Original COLOR: B & W

CATALOG NO.: 67.10.16

SIZE: 8.2 X 14 cm.

DATE: Circa 1915

SOURCE OF DATE: Estimate RSD



PHOTOGRAPHER: ?

DONOR: Mrs. Ethyl George Lyons

CONDITION: Fair - Faded, White spots and paper clip wrinkle at upper left.

PREVIOUS INSCRIPTION: BACK: "Sta. Monica Rd.".

DESCRIPTION: This photo is from the Marquis files. ~~XXX~~ It shows a boy about 12 to 14 riding on a horse on a dirt road. Trees are at the left and a house is behind a hedge at ~~inf~~ right. A farm wagon or some piece of equipment ~~x~~ is at far left. Hills are in the background.

*NOTE:

CAT.R.S. DeLand DATE:3-20-1980

TYP:R.s. DeLand DATE:3-20-1980

SUBJECT(S): ROADS, PEOPLE (Tom Fish)

CATALOG #: 70.1.41

OBJECT: photo

COPY ORIGINAL SLIDE OTHER (EXPLAIN) _____

COLOR BLACK & WHITE SEPIA OTHER (EXPLAIN) _____

SIZE: 12.7 x 17.8 cm.

DATE: ca 1915 SOURCE OF DATE: est.

PHOTOGRAPHER: McLean? DONOR: Henry Brown

CONDITION: Poor, very faded and album marks on back.

PREVIOUS INSCRIPTIONS: Back: "Franklin Canyon, Tom Fish strolling thru trees"

DESCRIPTION: This is a grove of oak trees with a man in a hat and suit walking away from the camera.



* NOTE:

CAT.:R. DeLand DATE: 2-20-78

TYP.: J. Annear DATE: 4-19-78

SUBJECT(S): ROADS, CARP VALLEY (creeks)

CATALOG #: 70.1.42

OBJECT: photo

COPY ~~XX~~ ORIGINAL SLIDE OTHER (EXPLAIN)

COLOR ~~XX~~ BLACK & WHITE SEPIA OTHER (EXPLAIN)

SIZE: 12.8 x 17.7 cm.

DATE: ca 1910 SOURCE OF DATE: no tire tracks on road

PHOTOGRAPHER: --- DONOR: Henry Brown

CONDITION: Fair, album marks on back. Picture very faded.

PREVIOUS INSCRIPTIONS: Back: "Rincon Creek Crossing".

DESCRIPTION: A tree lined creek with a dirt road down the bank into Rincon Creek. Note carriage wheel tracksonly. No tire tracks . One lane only.



* NOTE:

CAT.:R. DeLand DATE: 1-21-78

TYP.: J. Annear DATE: 4-19-78

ROADS - PALM AVE.

SUBJECT(S): CARPINTERIA VALLEY, ROADS, BEACH,
CAMPING

CATALOG #: (9P) 70.1.58

OBJECT: Photo

__ COPY XX ORIGINAL __ SLIDE __ OTHER (EXPLAIN) _____

__ COLOR XX BLACK & WHITE __ SEPIA __ OTHER (EXPLAIN) _____

SIZE: 12.9 x 18.2 cm.

DATE: ca. 1925

SOURCE OF DATE: from other picture

PHOTOGRAPHER: ---

DONOR: Henry Brown



CONDITION: Poor, center top completely faded away.

PREVIOUS INSCRIPTIONS: Back: "From oil derick on Palm".

DESCRIPTION: Photo taken from the oil derick on Palm toward Linden shows the auto camp and buildings. The eucalyptus trees near Linden are seen but Linden at Sandyland and all beyond it are faded out.

*NOTE:

CAT.: R. DeLand DATE: 1-12-78
TYP.: J. A. near DATE: 4-4-78

SUBJECT(S): FLOODS, ROADS

CATALOG #: 70.9.41

OBJECT: Photo

 COPY ORIGINAL SLIDE xx OTHER (EXPLAIN) POSTCARD

 COLOR xx BLACK & WHITE SEPIA OTHER (EXPLAIN) .

SIZE: 9 x 14 cm.

DATE: 1914 or 1916

SOURCE OF DATE: back of photo

PHOTOGRAPHER: ---

DONOR: Gertrude Rennie, Elmer and Gilbert
Martin

CONDITION: Good, darkened with age.

PREVIOUS INSCRIPTIONS: Front: "On Road below Shepard Inn".

Back: "On the road below Shepard's Inn" "Martin" "Shepard file".

DESCRIPTION: Dirt road with broken trees and rubbish on right.



*NOTE:

CAT.: J. Seymour DATE: 10-11-77

TYP.: J. Annear DATE: 4-3-78

SUBJECT(S): CAMPING, HORSE/BUGGY, ROADS

CATALOG #: 70.12.1

OBJECT: PHOTO

___ COPY ___ ORIGINAL ___ SLIDE XX OTHER (EXPLAIN) ___ PHOTO POSTCARD

___ COLOR ___ BLACK & WHITE XX SEPIA ___ OTHER (EXPLAIN) ___

SIZE: 9 x 14 cm.

DATE: ca 1900 SOURCE OF DATE: ---

PHOTOGRAPHER: Brock-Higgins DONOR: Isaac Bonilla

CONDITION: Fair, stained on back, faded.

PREVIOUS INSCRIPTIONS: Front "403" "STANLEY PARK RESORT. CAL. -J.H. SHEPARD.-
Brock-Higgins Photo". Back: "Bonilla".

DESCRIPTION: This is a photo of a man in a horse drawn carriage going across a bridge in the woods. There are several signs in the photo saying "Ventura 18 ms. Santa Barbara 17 MS" "Stanley Park Hotel 8 cottages 1 mile good auto road" another sign is illegible.

* NOTE:

CAT.: M. Wigmore DATE: 2-16-78

TYP.: J. Anbear DATE: 5-24-78



SUBJECT(S): BUSINESS (Shepard's Inn),
RANCHES (Shepard Ranch), ROADS

CATALOG NO.: 74.6.1 e*



OBJECT: Photograph

___ COPY x ORIGINAL ___ SLIDE ___ OTHER (EXPLAIN) _____

___ COLOR x BLACK & WHITE ___ SEPIA ___ OTHER (EXPLAIN) _____

SIZE: 20.8 x 15.4 cm

DATE: Unknown

SOURCE OF DATE: Unknown

PHOTOGRAPHER: Unknown

DONOR: E.D. (Manny) Solari

CONDITION: Good. Areas of photo are faded

PREVIOUS INSCRIPTION: None

DESCRIPTION: Dirt road winds through wooded area on Shepard Ranch. Short ground cover coats area in left foreground. A wire fence runs back between trees on left. Oak trees stand to left of road. Bushes and other varieties of trees

*NOTE: are found to the right.

* 74.6.1 a is frame, glass and mat for this photograph

CAT.: DATE:
D.C. Melnick 4/19/79

TYP.: DATE:
D.C. Melnick 4/19/79

SUBJECT(S): HOMES (Heath), FARMS & RANCHES (Heath), CATALOG #: 76.7.3.r
ROADS

OBJECT: photo

COPY ORIGINAL SLIDE OTHER (EXPLAIN) _____

COLOR BLACK & WHITE SEPIA OTHER (EXPLAIN) _____

SIZE: 7.9 x 8.2 cm.

DATE: --- SOURCE OF DATE: ---

PHOTOGRAPHER: ---

DONOR: Florence M. Chilcott

CONDITION: Good: dark.

PREVIOUS INSCRIPTIONS: none

DESCRIPTION: This shows a dirt road leading through two rows of tall eucalyptus trees to the Heath house at the far end.



* NOTE: Heath family files.
In booklet of 35 photos.

CAT.: R. DeLand

DATE: 6-28-78

TYP.: K. Rigoli

DATE: 1-17-79

ROADS - SANTA CLAUS LANE

SUBJECT(S): SANTA CLAUS, ROADS - SANTA CLAUS LANE; CATALOG #: 78.11.23
BUSINESS - CHEM - AG.; TRANSPORTATION - AUTOMOBILES

OBJECT: photo

___ COPY ___ ORIGINAL ___ SLIDE xx OTHER (EXPLAIN) negative and contact print

xx COLOR ___ BLACK & WHITE ___ SEPIA ___ OTHER (EXPLAIN)

SIZE: 2.5 x 3.7 cm.


DATE: 12-31-77 SOURCE OF DATE: R. DeLand

PHOTOGRAPHER: R. DeLand DONOR: Carp. Hist. Soc.

CONDITION: Excellent.

PREVIOUS INSCRIPTIONS: None.

DESCRIPTION: This is a view down Old Highway 101. It is now called Santa Claus Lane. Chem-Ag is closest building. Car is 1964 Dodge Charger.



* NOTE:

CAT.: R. DeLand DATE: 3-17-78

TYP.: J. Annear DATE: 5-2-78

ROADS - SANTA CLAUS LANE

SUBJECT(S): SANTA CLAUS, ROADS

CATALOG #: 78.11.30

OBJECT: photo

___ COPY ___ ORIGINAL ___ SLIDE xx OTHER (EXPLAIN) negative and contact print

xx COLOR ___ BLACK & WHITE ___ SEPIA ___ OTHER (EXPLAIN) _____

SIZE: 2.5 c 3.7 cm.

DATE: Dec. 1977 SOURCE OF DATE: R. DeLand

PHOTOGRAPHER: R. DeLand DONOR: Carp. Hist. Soc.

CONDITION: Excellent.

PREVIOUS INSCRIPTIONS: None.



DESCRIPTION: This is a view down Old Highway 101 now called Santa Claus Lane from in front of Date Shop. Snowman and CB Radio Shop in view.

* NOTE:

CAT.: R. De¹ and DATE: 3-16-78

TYP.: J. Annear DATE: 5-3-78

SUBJECT(S): SANTA CLAUS, ROADS

CATALOG #: 78.11.32

OBJECT: photo

COPY ORIGINAL SLIDE OTHER (EXPLAIN) negative and contact print

XXCOLOR BLACK & WHITE SEPIA OTHER (EXPLAIN) _____

SIZE: 2.5 x 3.7 cm.

DATE: Dec. 1977 SOURCE OF DATE: R. DeLand

PHOTOGRAPHER: R. DeLand DONOR: Carp. Hist. Soc.

CONDITION: Excellent.

PREVIOUS INSCRIPTIONS: None.

DESCRIPTION: This is a view east down Old Highway 101 now called Santa Claus Lane. Rincon Hill is in far distance. This is from in front of the snowman. Several stores are in the background.

* NOTE:

CAT.: R. DeLand DATE: 3-17-78

TYP.: J. Annear DATE: 5-3-78



ROADS - SANTA CLAUS LANE

SUBJECT(S): SANTA CLAUS, ROADS

CATALOG #: 78.11.33

OBJECT: photo

COPY ORIGINAL SLIDE OTHER (EXPLAIN) ~~negative and contact print~~

COLOR BLACK & WHITE SEPIA OTHER (EXPLAIN) _____

SIZE: 2.5 x 3.7 cm.

DATE: Dec. 1977 SOURCE OF DATE: R. DeLand

PHOTOGRAPHER: R. DeLand DONOR: Carpinteria Historical Society

CONDITION: Excellent.

PREVIOUS INSCRIPTIONS: None.

DESCRIPTION: This is a view down the middle of the Old Highway 101 now called Santa Claus Lane. Rincon Hill in center background. CB store in foreground.



* NOTE:

CAT.: R. DeLadd DATE: 3-17-78

TYP.: J. Annear DATE: 5-3-78

SUBJECT(S): HORSE & BUGGIES (Mule), ROADS, CARS,
PEOPLE (Misc.)

CATALOG #: 78.30.4

OBJECT: photo

__ COPY xx ORIGINAL __ SLIDE __ OTHER (EXPLAIN) _____

__ COLOR xx BLACK & WHITE __ SEPIA __ OTHER (EXPLAIN) _____

SIZE: 6.7 x 9.3 cm.

DATE: 1910-15

SOURCE OF DATE: est. by RSDeLand

PHOTOGRAPHER: ----

DONOR: Sadie Hales Johnson

CONDITION: Godd: slight fade

PREVIOUS INSCRIPTIONS: Back: "611"

DESCRIPTION: This shows two men sitting in a mule buggy, holding a mule colt. and
There is an automobile directly behind them. They are on a dirt road which
has a white picket fence along it. Behind the fence are some trees.



* NOTE:

CAT.: R. DeLand

DATE: 10-2-78

TYP.: K. Rigoli

DATE: 1-2-79

SUBJECT(S): ROADS

CATALOG #: 78.30.51

OBJECT: PHOTO

___ COPY ___ ORIGINAL ___ SLIDE XX OTHER (EXPLAIN) NEGATIVE AND CONTACT PRINT

___ COLORXX ___ BLACK & WHITE ___ SEPIA ___ OTHER (EXPLAIN) _____

SIZE: 35 mm

DATE: catime of flood SOURCE OF DATE: Sadie Hales Johnson

PHOTOGRAPHER: ---

DONOR: Sadie Hales Johnson loaned for copy

CONDITION: Excellent.

PREVIOUS INSCRIPTIONS: On back of original: "Toro Canyon" "probably where" "
Gould home" "was built" "road is probably Toro Canyon" "road long before"
"paving".

DESCRIPTION: View of backcountry with road going through it.



* NOTE: Sadie also said that this is near
Foothill road.

CAT.: R. DeLand DATE: 6-5-78

TYP.: J. Annear DATE: 6-5-78

SUBJECT(S): ROADS

CATALOG #: 78.30.54

OBJECT: PHOTO

___ COPY ___ ORIGINAL ___ SLIDE XX OTHER (EXPLAIN) ~~___ NEGATIVE AND CONTACT PRINT ONLY~~

___ COLORXX ___ BLACK & WHITE ___ SEPIA ___ OTHER (EXPLAIN) _____

SIZE: 35 mm

DATE: about time of flood SOURCE OF DATE: Sadie Hales Johnson

PHOTOGRAPHER: ----- DONOR: Sadie Hales Johnson loaned for copy

CONDITION: Excellent.

PREVIOUS INSCRIPTIONS: Back of original! " Toro Canyon property where Gould home was built looking east."

DESCRIPTION: This is a view of Toro Canyon at Foothill rd. A barbed wire fence runs from lower left to a large oak tree on the right. Foothills in background.

* NOTE:

CAT.: J. Annear DATE: 6-5-78

TYP.: J. Annear DATE: 6-5-78



SUBJECT(S): ROADS

CATALOG #: 78.35.62

OBJECT: contact print and negative

XX COPY ___ ORIGINAL ___ SLIDE ___ OTHER (EXPLAIN) _____

___ COLOR xx BLACK & WHITE ___ SEPIA ___ OTHER (EXPLAIN) _____

SIZE: 35 mm.

DATE: Sept 39

SOURCE OF DATE: Photo album

PHOTOGRAPHER: ---

DONOR: R. Bates Jr. loaned for copy

CONDITION: Excellent.

PREVIOUS INSCRIPTIONS: Photo album: "Beginning the new Bridge-Rincon Sept 39"

DESCRIPTION: Photo shows a dirt road in the foreground with lumber strewn all around. There is a big bush of pampas grass in bloom with trees behind it and the mountains in the distance.

* NOTE:

CAT.:J. Annear DATE: 6-23-78

TYP.: J. Annear DATE: 6-23-78



SUBJECT(S): ROADS, CARPINTEREA (Rincon)

CATALOG #: 79.4.22

OBJECT: contact print and neg.

~~xxx~~ COPY ORIGINAL SLIDE OTHER (EXPLAIN) _____

COLOR ~~xxx~~ BLACK & WHITE SEPIA OTHER (EXPLAIN) _____

SIZE: 35 mm

DATE: ---

SOURCE OF DATE: ----

PHOTOGRAPHER: ----

DONOR: BB McKay loaned for copy.

CONDITION: excellent

PREVIOUS INSCRIPTIONS: Back: "Old Pincon Inn" "torn down in ___" "Bridge built in ___"
"368"

DESCRIPTION: This is Rincon Road and Rincon Inn also known as "Maryland Inn" which was a "speakeasy". This is a view from above. The ocean is in the background.

* NOTE: Bates family album #1.

CAT.: K. Rigoli

DATE: 2-20-1979

TYP.: K. Rigoli

DATE: 2-20-1979



ROADS - MARTINES CANYON

SUBJECT(S): FARMS AND RANCHES (Bates); - ROADS

CATALOG #: 79.4.51

OBJECT: contact print and neg.

REPRODUCTION: COPY ORIGINAL SLIDE OTHER (EXPLAIN) _____

COLOR: BLACK & WHITE SEPIA OTHER (EXPLAIN) _____

SIZE: 35 mm

DATE: 1919

SOURCE OF DATE: album page,

BB = Bobette Bates

PHOTOGRAPHER: R. DeLand

DONOR: BB McKay loaned for copy.

CONDITION: excellent

PREVIOUS INSCRIPTIONS: Below photo: "Martines Canyon"

DESCRIPTION: This is a view of a dirt road through some trees in Canyon, which are 2 names for the same canyon.



NOTE: Bates family album #1.

CAT.: K. Rigoli

DATE: 2-22-1979

TYP.: K. Rigoli

DATE: 2-22-1979

SUBJECT(S): PEOPLE (Misc.), ROADS (Construction) CATALOG #: 79.4.58

OBJECT: contact print and neg.

COPY ORIGINAL SLIDE OTHER (EXPLAIN)

COLOR BLACK & WHITE SEPIA OTHER (EXPLAIN)

SIZE: 35 mm

DATE: 1912 SOURCE OF DATE: album page.

PHOTOGRAPHER: R. DeLand DONOR: BB McKay loaned for copy.

CONDITION: excellent

PREVIOUS INSCRIPTIONS: Below photo: "Building the long grade" "In Ellerys time 1912?"

DESCRIPTION: This shows some men digging in the side of a hill.



* NOTE: Bates family album #1.

CAT.: K. Rigoli DATE: 2-22-1979

TYP.: K. Rigoli DATE: 2-22-1979

SUBJECT(S): ROADS, CARPINTERIA (Views)

CATALOG #: 79.4.107

OBJECT: contact print and neg.

COPY ORIGINAL SLIDE OTHER (EXPLAIN) _____

COLOR BLACK & WHITE SEPIA OTHER (EXPLAIN) _____

SIZE: 35 mm

DATE: ----

SOURCE OF DATE: - - - -

PHOTOGRAPHER: R. DeLand

DONOR: BB McKay loaned for copy.

CONDITION: excellent

PREVIOUS INSCRIPTIONS: Below photo : "Old Asphalt Mine Road"

DESCRIPTION: View of the mountains with the Asphalt Mine Road.



* NOTE: Bates family album #1.

CAT.: K. Rigoli DATE: 3-2-1979

TYP.: K. Rigoli DATE: 3-2-1979

SUBJECT(S): ROADS, FARMS & RANCHES (Bates)

CATALOG #: 79.4.110

OBJECT: contact print and neg.

~~xxx~~COPY ORIGINAL SLIDE OTHER (EXPLAIN) _____

COLOR ~~xxx~~BLACK & WHITE SEPIA OTHER (EXPLAIN) _____

SIZE: 35 mm

DATE: 1921

SOURCE OF DATE: album pge.

PHOTOGRAPHER: R. DeLand

DONOR: BB McKay loaned for copy.

CONDITION: excellent

PREVIOUS INSCRIPTION: Below photo: "From Hill House."

DESCRIPTION: View of Mountains with road. Buildings are just on other side of road.
Palm tree is in near foreground.



* NOTE: Bates family album #1.

CAT.: K. Rigoli DATE: 3-2-1979

TYP.: K. Rigoli DATE: 3-2-1979

ROADS - MISCELLANEOUS

SUBJECT(S): ROADS - MISCELLANEOUS; CARPINTERIA VALLWY CATALOG #: 79.4.116

OBJECT: contact print and ne.g

~~xxx~~ COPY ORIGINAL SLIDE OTHER (EXPLAIN) _____

x COLOR ~~xxx~~ BLACK & WHITE SEPIA OTHER (EXPLAIN) _____



SIZE: 35 mm

DATE: 1912 SOURCE OF DATE: album page.

PHOTOGRAPHER: R. DeLand DONOR: BB McKay loaned for copy.

CONDITION: excellent

PREVIOUS INSCRIPTIONS: Below photo: "Beach Field 1912" "Note old County Road Traversing field" "Before construction of State Highway" "when travel to Ventura was along the beach" "between tides!"

DESCRIPTION: This is a field with sea cliffs in background. There is a dirt road going through the field at the left of the photo. A building is seen in the center of the photo.

* NOTE: Bates family album #1.

NEG. LOC 58A

CAT.: K. Rigoli DATE: 3-2-1979

TYP.: K. Rigoli DATE: 3-2-1979

ROADS - PUESTA del SOL (Rincon)

SUBJECT(S): ROADS (Puesta del Sol), HORSE CATALOG NO.: 79.4.171
AND BUGGY (Horse-drawn Grading Equipment), CARPINTERIA (Rincon Point
OBJECT: 35 mm contact print and negative



COPY ORIGINAL SLIDE OTHER (EXPLAIN) _____

COLOR BLACK & WHITE SEPIA OTHER (EXPLAIN) _____

SIZE: 35 mm contact print:

DATE: 1927

SOURCE OF DATE: Album

PHOTOGRAPHER: copied by Robert S. DeLand
DONOR: Bobette Bates McKay

CONDITION: Good

PREVIOUS INSCRIPTION: BELOW PHOTO IN ALBUM: "Roadbuilding ---Puesta del Sol Rincon del Mar Subdivision #1 1927"

DESCRIPTION: Barren earth in the foreground. Scrub-covered and grassy slopes in the background. In the center midground a grader pulled by a team of horses moves past a palm tree. A man is standing on the grader. Down the road (almost at the edges of the picture a steam roller moves into the distance. Steam rises from its chimney or stack.

CAT.: R.S. DeLand
DATE: 4/16/79

TYP.: D.C. Melnick
DATE: 5/10/79

*from R.W. Bates Album No. 2

ROADS - ENTRANCE TO CARP. STATE BEACH

SUBJECT(S): BEACH (Entrance to Carpinteria Beach CATALOG NO.: 79.59.7
State Park), ROADS

OBJECT: 35 mm contact print and negative

X COPY ORIGINAL SLIDE OTHER (EXPLAIN _____)

 COLOR X BLACK & WHITE SEPIA OTHER (EXPLAIN _____)

SIZE: 35 mm contact print

DATE: November, 1947

SOURCE OF DATE: Back of photograph

PHOTOGRAPHER: Al Salzgeber

DONOR: Al Salzgeber---loaned for copy only.

CONDITION: Good

PREVIOUS INSCRIPTION: BACK:"4","Nov. 47","635" For further information, see p. 2, Log Sheet, Oral History Interview with Al Salzgeber:"Photo #4 ---entrance to campground".

DESCRIPTION: Landscape with lawns in foreground and midground. Trees in background.

Roadways cut through picture in foreground and background. Large stones CAT.: D.C. Melnick DATE: 5/11/79

line road in foreground. Picnic tables TYP.: D.C. Melnick DATE: 5/14/79

*NOTE: found in distance. Sign is in center. It reads;"Speed Limit 15 mi.,""Carpinteria Beach State Park";"Camping 50¢ Night Per Car";"Trailers 60¢ Night Per Car";"Picnicking 25 ¢ Day Per Car"; and "No Dogs Between 8 p.m. and 7 a.m."



SUBJECT(S): HISTORICAL SOCIETY (Carpinteria Valley CATALOG NO.: 79.83.7
Museum of History), CARS (1972 Ford Maverick), ROADS (Maple Avenue)
OBJECT: 35 mm contact print and negative



___ COPY X ORIGINAL ___ SLIDE ___ OTHER (EXPLAIN _____)
___ COLOR X BLACK & WHITE ___ SEPIA ___ OTHER (EXPLAIN _____)

SIZE: 35 mm contact print

DATE: 6/11/79

SOURCE OF DATE: Robert S. DeLand; see accession form

PHOTOGRAPHER: Robert S. DeLand

DONOR: Robert S. DeLand

CONDITION: excellent

PREVIOUS INSCRIPTION: none

DESCRIPTION: Single storey, adobe style building with tile roof. Four buttresses support walls. Trees line the street in front of the building. A car is parked along the curb. A man in striped shirt and CAT.: D.C. Melnick DATE: 7/2/79

*NOTE: dark trousers pedals a bicycle down the street.

TYP.: D.C. Melnick

DATE: 7/2/79

ROADS - FOOTHILL at SANTA MONICA

SUBJECT(S): DISASTER - 1914 Flood CATALOG NO.: 79.105.8
ROADS - Foothill at Santa Monica Creek

OBJECT: PHOTOGRAPH

X COPY ___ ORIGINAL ___ SLIDE ___ OTHER (EXPLAIN 35mm. neg and contact)

___ COLOR X BLACK & WHITE ___ SEPIA ___ OTHER (EXPLAIN _____)

SIZE: Orig. 15.7 X 27.5 cm.
Copy 35 mm.



DATE: 1914 SOURCE OF DATE: Back

PHOTOGRAPHER: Frank Flournoy. Neg repaired and copied by M.M. Deaderick
Museum Neg by R. S. DONOR: M. M. Deaderick
DeLand

CONDITION: Excellent

PREVIOUS INSCRIPTION: Back: "Original by Frank Flournoy 1914 Santa Monica Creek -
Foothill Road Copy by M.M. DEADERICK %%% CANALINO DRIVE CARPINTERIA CALIF 93013".

DESCRIPTION: This shows a boulder strewn creek bed. The bank is badly cut. A house
at left is badly broken and on the boulders. Another is at far left. Three men are
seen standing in the wash. Mountains CAT.: R. S. DeLand DATE: Aug 15, 1979
are in the background.

*NOTE:

TYP.: Robert S. DeLand DATE: August 16, 1979

95 F

ROADS - PADARO LANE

SUBJECT(S): DISASTERS - 1914 Flood.
ROADS - Padero Lane

CATALOG NO.: 79.105.9

OBJECT: RAILROADS
PHOTOGRAPH

X COPY ORIGINAL SLIDE OTHER (EXPLAIN 35mm neg and Contact)
 COLOR X BLACK & WHITE SEPIA OTHER (EXPLAIN)



SIZE: Original 15.4 X 27.5cm.
Copy 35 mm.

DATE: 1914 SOURCE OF DATE: Back of pict.

PHOTOGRAPHER: Frank Flournoy. Neg repaired and copied by M.M.Deaderick
Museum neg by DONOR: M. M. Deaderick
R. S. DeLand

CONDITION: Excellent

PREVIOUS INSCRIPTION: Back: "Original by Frank Flournoy 1914 Arroyo Paredon (Padaro Lane) Copy by M.M.DEADERICK 5556 CANALINO DRIVE CARPINTERIA CALIF 93013".

DESCRIPTION: This shows a washed out railroad bridge. A telephone pole is laying down. Rincon Hill is to the right.

.CAT.: R. DeLand DATE: 8-15-1979

*NOTE:

TYP.: R. S. DeLand DATE: 8-15-1979

ROADS - SANTA MONICA

DISASTERS - FLOOD 1914

SUBJECT(S): ROADS - SANTA MONICA
SCHOOLS - SANTA MONICA

CATALOG NO.: 79.105.11

OBJECT: HORSE & BUGGY PHOTOGRAPH

X COPY ___ ORIGINAL ___ SLIDE ___ OTHER (EXPLAIN _____

___ COLOR X BLACK & WHITE ___ SEPIA ___ OTHER (EXPLAIN _____

Orig: 15.6 X 27.4 cm.

SIZE: Copy: 35 mm neg & contact print.

DATE: 1914

SOURCE OF DATE: Back of original

Frank Flournoy Neg repaired and copied by M.M. Deaderick

PHOTOGRAPHER: Museum Neg by
R. S. DeLand

DONOR: M. M. Deaderick, Carpinteria

CONDITION: Excellent

PREVIOUS INSCRIPTION: BACK: "Original by Frank Flournoy 1914 School Santa Monica
Road Copy by M.M. DEADERICK 5556 CANALINO DRIVE CARPINTERIA CALIF 93013".

DESCRIPTION: This a "T" shaped wood frame building with horizontal siding. There seems to be four chimneys. A bell tower is at the apex of the "T". A flag pole rises out of the front porch roof. CAT.: R. Se. DeLand DATE: 8-20-1979

*NOTE: yard.

TYP.: R. S. DeLand DATE: 8-20-1979



ROADS - palm St.

BEACH - State

SUBJECT(S): SCHOOLS - Jr. High; ROADS -- PALM

CATALOG NO.: 79.123.16

OBJECT: Photograph TYPE: Copy COLOR: B & W.

SIZE: 35 mm neg & proof.

DATE: Ca.1948 - 49

SOURCE OF DATE: On photo



PHOTOGRAPHER: State of California

DONOR: State of California

CONDITION: Excellent

PREVIOUS INSCRIPTION: "Palm Street entrance to Park."

DESCRIPTION: This shows the entrance at Palm and Carpinteria Ave. The Junior High School is in the background.

*NOTE:

CAT. R.S. DeLand DATE: Oct . 29, 1979

TYP: R.S. DeLand DATE: Oct 29, 1979

RINCON ROAD

SUBJECT(S): ROADS - CREEK HIGHWAY (Rincon)
FARMS & RANCHES - BATES, R.W.

CATALOG NO.: 80.14.25

OBJECT: Photograph TYPE: Original COLOR: B & W

SIZE: 7.7 X 11.5 cm.

DATE: Oct. 1968

SOURCE OF DATE: Back of Photo



PHOTOGRAPHER: R.W. Bates?

DONOR: Bobette B. McKay

CONDITION: Good

PREVIOUS INSCRIPTION: BACK: "10/68 New extension of Rincon Creek Hiway culvert showing in relation to Ranch Cottage #2".

DESCRIPTION: This shows a large culvert partially completed with cement frames in place. a cottage is on the side of a hill to the right. Hills and trees are in the background. A car is at right.

*NOTE:

CAT. R.S. DeLand DATE: 4-4-1980

TYP: R.S. DeLand DATE: 4-4-1980

ROADS - RINCON ROAD

SUBJECT(S): FARM & RANCHES - R.W. BATES: DUNCAN ABBOTT
CARPINTERIA - CREEKS & STREAMS (RINCON CREEK)
ROADS - RINCON ROAD

CATALOG NO.: 80.14.52

OBJECT: Photograph TYPE: Original COLOR: B & W

SIZE: 7.7 X 11.5 cm.

DATE: March 1969

SOURCE OF DATE: Back of photo

PHOTOGRAPHER: ?

DONOR: Bobette Bates McKay

CONDITION: Excellent

PREVIOUS INSCRIPTION: BACK: "Creek from Dickouer March 1969 Bates Ranch Hdq. at top center. Abbot Ranch below".

DESCRIPTION: This is a view from a hill looking down on Rincon Creek with a road alongside it. A group of Eucalyptus trees are at a bend. beyond this are orchards with buildings further back (Ranch Headquarters) and hills in the background.

*NOTE:

NEG Loc: 82F

CAT. R.S. DeLand DATE: 4-10-1980

TYP: Same

DATE:



ROADS - BATES ROAD

DISASTERS - FLOOD 1969

SUBJECT(S): ROADS - BATES ROAD


CATALOG NO.: 80.14.57

OBJECT: Photograph TYPE: Original COLOR: Colored

SIZE: 8. X 11.8 cm.

DATE: Feb. 1969

SOURCE OF DATE: Back of photo



PHOTOGRAPHER: ?

DONOR: Bobette Bates McKay

CONDITION: Good

PREVIOUS INSCRIPTION: BACK: "Lake formed by 'Haul Road' across creek just above Fer's house covering El Camino #2 lemon orchard from which the trees had been previously pulled. At height of storm, this lake covered Bates Road for almost DESCRIPTION length of El Camino #2."

DESCRIPTION: This shows a road with a bend in it and a bridge at the bend. The approach~~s~~ is covered by muddy water. The hills are in the background.

*NOTE: NEG Loc 84C

CAT. R.S. DeLand DATE: 4-11-1980

TYP: Same

DATE:

ROADS - BATES ROAD

DISASTERS - FLOOD 1969

SUBJECT(S): ROADS - BATES ROAD

CATALOG NO.: 80.14.59

OBJECT: Photograph TYPE: Original COLOR: Colored

SIZE: 8 X 11.9 cm



DATE: Feb. 1969

SOURCE OF DATE: Back of photo

PHOTOGRAPHER: ?

DONOR: Bobette Bates McKay

CONDITION: Good

PREVIOUS INSCRIPTION: BACK: "Rincon Creek above old brownstone creek culvert looking up stream from edge of Bates Road".

DESCRIPTION: This shows the creek with debris on each side of it and the banks are cut back quite deep. Continuation of the road is seen on the other side of the creek.

*NOTE:

NEG Loc 84C

CAT. R.S. DeLand DATE: 4-11-1980

TYP: Same

DATE:

ROADS - BATES RD.

SUBJECT(S): ROADS - U.S. 101 & BATES RD.
BUSINESS -- SERVICE STSTION

CATALOG NO. 80.14.71

OBJECT: Photograph TYPE: Original COLOR: B & W

SIZE: 7.8 X 11.9 cm.

DATE: Circa 1950

SOURCE OF DATE: This is old 101

Date is estimated RSD

PHOTOGRAPHER: ?

DONOR: Bobette Bates McKay

CONDITION: Fair - Many fine lines probably from damaged negative.

PREVIOUS INSCRIPTION: NONE

DESCRIPTION: This shows the intersection of US 101 and Bates Road. The old US Highway shield sign is at left of center. Bates Rd. Sign is at right. A house with lpalm trees around it is across the road and in the center of photo. A service ststion is along the road at right of house.



*NOTE:

CAT. R.S. DeLand DATE: 4-12-1980

TYP: Same DATE:

ROADS - BATES RANCH

SUBJECT(S): FARMS & RANCHES - R.W. Bates
ROADS - BATES RANCH
DISASTERS - SNOW

CATALOG NO.: 80.14.72

OBJECT: Photograph & TYPE: Original COLOR: B & W
Orig Neg.

NOT COPIED
ORIGINAL NEGATIVE
FILED WITH ORIGINAL
PHOTO

SIZE: 7.9 X 11.9 cm.

DATE: Winter 40-41 or 45 SOURCE OF DATE: It snowed in 1945 but 80.14.73 says
"Winter 40-41".

PHOTOGRAPHER: ?

DONOR: Bobette Bates McKay

CONDITION: Good

PREVIOUS INSCRIPTION: BACK: "15".

DESCRIPTION: This shows a road with a stream running across it. The road is covered
with debris. and snow.

*NOTE:

NO. NEG.

CAT. R. S. DeLand DATE: 4-12-1980

TYP: Same

DATE:

ROADS - BATES

SUBJECT(S): DISASTERS - FLOOD 1969
ROADS - BATES?

FARMS & RANCHES - R.W. BATES CATALOG NO. 80.14.75

OBJECT: Photograph & TYPE: Original COLOR: B & W
Orig. Neg.

NOT COPIED
ORIGINAL NEGATIVE
FILED WITH PHOTOGRAPH

SIZE: 7.9 X 11.9 cm.

DATE: 1969 Feb.

SOURCE OF DATE: See other photos in this sequence

PHOTOGRAPHER: ?

DONOR: Bobette Bates McKay

CONDITION: Excellent

PREVIOUS INSCRIPTION: BACK: ~~XXXX~~. "15".

DESCRIPTION: This shows two people looking at a washout in a road over a culvert. The water is running over the road and none seems to be coming out of the metal culvert.

*NOTE:

~~XXXXXXXXXX~~

GAT R.S. DeLand DATE: 4-14-1980

TYP: Same

DATE:

ROADS - RINCON ROAD

SUBJECT(S): ROADS - RINCON ROAD ABBOTT DUNCAN - DIMMICK CATALOG NO.: 80.20.12
FARMS & RANCHES - MISCELLANEOUS

OBJECT: Postcard TYPE: AGRICULTURE - MISCELLANEOUS ; CARPINTERIA - AERIAL VIEW
Original COLOR: B & W

SIZE: 8.9 X 14 cm.

DATE: Circa 1915 SOURCE OF DATE: Estimate RSD

PHOTOGRAPHER: Pub. Albertype Co., Brooklyn N.Y. DONOR: Mrs. Mildred Lamb

CONDITION: Good

PREVIOUS INSCRIPTION: FRONT: "Rincon Road, Carpinteria, Santa Barbara Co., Cal."

DESCRIPTION: This is a view of a two story house with orchards around it and hills in the background. This is a an areal view. BUILT IN 1875 BY DIMMICK

*NOTE:

CAT. R.S. DeLand DATE: 4-29-1980

TYP: Same DATE:



ROADS - CRAVENS LANE at VIA REAL

81.4.2

SUBJECT: ROADS - CRAVENS LANE & VIA REAL
CARPINTERIA - cravens lane; TRANSPORTATION - CATALOG NO.: 81.4.2
automobiles.

OBJECT: Photograph TYPE: Original COLOR: B & W.

SIZE:

DATE: Jan 5, 1981 SOURCE OF DATE: RSDeLand & JAnnear

PHOTOGRAPHER: Robert S. DeLand DONOR: Carp. Hist. Soc.

CONDITION: Excellent

PREVIOUS INSCRIPTION: None



DESCRIPTION: This is a view from the south side of Via Real looking down Cravens Lane toward the mountains, North.

NOTE: *NEG. LOC.*
91C

CAT: RSDeLand DATE: 2-12-1981
TYP: Same DATE:

ROADS - SANTA YNEZ (North from Freeway)

SUBJECT: ROADS - SANTA YNEZ (Looking No.)

CATALOG NO.: 81.4.8

OBJECT: Photograph TYPE: Original COLOR: B & W.

SIZE:

DATE: Jan 5, 1981 SOURCE OF DATE: RSDeLand & J. Annear

PHOTOGRAPHER: Robert S. DeLand DONOR: Carp. Hist. Soc.

CONDITION: Excellent

PREVIOUS INSCRIPTION: None

DESCRIPTION: This is a view from the Santa Ynez Overpass looking North towards the mountains. Apartment houses are seen to right.



NOTE:

CAT: RSDeLand DATE: 2-12-1981

TYP: Same. DATE:

ROADS - SANDYLAND (From Linden)

SUBJECT: ROADS - SANDYLAND (From Linden)
TRANSPORTATION - AUTOMOBILES; CAMPER

CATALOG NO.: 81.4.23

OBJECT: Photograph TYPE: Original COLOR: B & W

SIZE: 8.8 X 12.3 cm. (3½ X 4 7/8 in)

DATE: Jan 5, 1981 SOURCE OF DATE: R.S.DeLand - J.M.Annear

PHOTOGRAPHER: Robert S. DeLand

DONOR: Carp. Hist Soc.

CONDITION: Excellent

PREVIOUS INSCRIPTION: None

DESCRIPTION: This is a view ~~at~~ West on Sandyland Rd. from Linden Ave. Beach Condominiums are at right and the La Marejada apartments is at left.



NOTE:

CAT: RSDeLand DATE: 3-17-1981

TYP: Same DATE:

SUBJECT: ROADS - CARPINTERIA AVE (at Dump Road)
ROADS - DUMP ROAD.

CATALOG NO.: 81.4.32

OBJECT: BUSINESS - B. C. WELDING CO.
Photograph - TYPE: Original COLOR: B & W

SIZE: 8.3 X 12.4 cm. (3½ X 4 7/8 in)

DATE: Jan 5, 1981 SOURCE OF DATE: J.M. Annear - R.S. DeLand

PHOTOGRAPHER: Robert S. DeLand DONOR: Carp. Hist. Soc.

CONDITION: Excellent

PREVIOUS INSCRIPTION: None

DESCRIPTION: This is a view East down Carpinteria Ave. Dump Road is at right and the B. C. Welding Co. is in the old airplane hanger behind the road. The Higgins house was on the now vacant lot at far right. Rincon Hill is at left.



NOTE:

CAT: RSDeLand DATE: 3-24-1981
TYP: Same DATE:

ROADS - POPLAR (At Via Real)

SUBJECT: ROADS - POPLAR (at VIA REAL; TRANSPORTATION - AUTOMOBILES
HOMES - MISCELLANEOUS Casitas Village CATALOG NO.: 81.4.40

OBJECT: Photograph TYPE: Original COLOR: B & W

SIZE: 8.8 X 12.4 cm. (3½ X 4 7/8 in)

DATE: Jan 5, 1981 SOURCE OF DATE: J.M.Annear - R.S.DeLand

PHOTOGRAPHER: Robert S. DeLand DONOR:

CONDITION: Excellent

PREVIOUS INSCRIPTION: None

DESCRIPTION: This a view down poplar st., from Via Real in Casitas Village.



NOTE:

CAT: RSDeLand DATE: 3-27-1981
TYP: Same DATE:

ROADS - POPLAR (At Via Real)

SUBJECT: ROADS - POPLAR AT VIA REAL; CARPINTERIA - PANORAMIC VIEWS
HOMES - RANCHO GRANADA MOBILE HOMES PARK CATALOG NO.: 81.4.41
HOMES - MISCELLANEOUS MOBILE HOMES

OBJECT: Photograph TYPE: Original COLOR: B & W

SIZE: 8.8 X 12.4 cm. (3½ X 4 7/8 in)

DATE: Jan 5, 1981 SOURCE OF DATE: J.M.Annear - R.S.DeLand

PHOTOGRAPHER: Robert S. DeLand DONOR: Carp. Hist. Soc.

CONDITION: Excellent

PREVIOUS INSCRIPTION: None

DESCRIPTION: This is a view across Poplar Street at Via Real towards Carpinteria, West. The Rancho Granada Mobile Home Park is across the vacant lot. The road at the far left is Via Real.



81.4.41

NOTE: Negative Location: 92C

CAT: RSDeLand DATE: 3-30-1981
TYP: Same DATE:

ROADS - CINDY LANE

SUBJECT: BUSINESS - INDUSTRIAL PARK
ROADS - CINDY LANE

CATALOG NO.: 81.4.43

OBJECT: Photograph TYPE: Original COLOR: B & W

SIZE: 8.8 X 12.4 cm. (3½ X 4 7/8 in)

DATE: Jan 5, 1981 SOURCE OF DATE: J.M. Annear - R.S. DeLand

PHOTOGRAPHER: Robert S. DeLand DONOR: Carp. Hist Soc.

CONDITION: Excellent

PREVIOUS INSCRIPTION: None

DESCRIPTION: This is a view of the industrial Park from the Hill on Cindy Lane Toward the ocean.



NOTE:

CAT: RSDeLand DATE: 3-30-1981
TYP: Same DATE:

ROADS - FOOTHILL (at Linden)

SUBJECT: CARPINTERIA - Nurserys at Linden & Foothill -- CATALOG NO.: 81.4.62
ROADS - FOOTHILL AT LINDEN

OBJECT: AGRICULTURE - NURSERYs; ROADS - EQUIPMENT
Photograph TYPE: Original COLOR: B & W

SIZE: 8.3 X 12.4 cm. (3½ X 4 7/8 in)

DATE: Jan 5, 1981 SOURCE OF DATE: J.M.Annear - R.S.DeLand

PHOTOGRAPHER: Robert S. DeLand DONOR: Carp. Hist. Soc.

CONDITION: Excellent

PREVIOUS INSCRIPTION: None

DESCRIPTION: This is a view of equipment grading the lot at the end of Linden where Foothill makes a right hand turn & becomes Linden. Nurserys for flowers and plants and flowerw are in the background. view is toward the West.



NOTE: CAT: RSDeLand DATE: 4-9-1981
TYP: Same DATE:

SUBJECT: DISASTERS - FLOOD 1969
ROADS - Foothill Rd.

CATALOG NO.: 81.34.26

OBJECT: TRANSPORTATION - AUTOMOBILES FORD MUSTANG
Neg & Contact TYPE: Copy COLOR: B & W
Print

SIZE: Original: 7.7 X 11.4 cm (3 X 4½ in)

Copy: 35 mm.

DATE: Jan 1969

SOURCE OF DATE: Ruth Reynolds Lucke



PHOTOGRAPHER: Lary O'Donnel

DONOR: Ruth R. Lucke

CONDITION: Original Neg badly scratched.

DESCRIPTION:

~~PREVIOUS INSCRIPTION~~ This shows Foothill Rd., in front of the High School. It has apparently two inches of water over it. An Automobile is on the road and a boy with a camera is on this side of the road. A church is in the far background, probably the Catholic

~~DESCRIPTION~~: Church.

PREVIOUS INSCRIPTION: ENCLOSING ENVELOPE: "Jan 1969 Flood Ruth Lucke loaned for copy".

NOTE:

CAT: RSDeLand DATE: 9-22-1981

TYP: Same DATE:

SUBJECT: DISASTERS - FLOOD 1969
ROADS - FOOTHILL AT SANTA MONICA CREEK

CATALOG NO.: 81.34.29

OBJECT: Neg & Contact TYPE: Copy COLOR: B & W
Print

SIZE: 7.7 X 11.4 cm. (3 X 4½ in)
Copy 35 mm.

DATE: Jan 1969 SOURCE OF DATE: Ruth Reynolds Lucky

PHOTOGRAPHER: Larry O'Donnel DONOR: Ruth R. Lucky
copy

CONDITION: Original Negative badly scratched. ~~copy~~ Excellent

PREVIOUS INSCRIPTION: ENCLOSING ENVELOPE: "Jan 1969 Ruth Lucky loaned for copy".

DESCRIPTION: This shows a piece of washed out pavement of foothill Rd. There seems to be a bicycle or two parked on it. Flood water is rushing across the area with rocks and ~~the~~ debris all around.



NOTE:

CAT: RSDeLand DATE: 9-24-1981


TYP: Same DATE:

SUBJECT: DISASTERS - FLOOD 1969

CATALOG NO.: 81.34.30

ROADS - FOOTHILL & FRANKLIN CREEK

OBJECT: Neg & Contact TYPE: Copy COLOR: B & W
Brint



SIZE: Original 7.7 X 11.4 cm. (3 X 4½ in)
Copy: 35 mm.

DATE: Jan 1969 SOURCE OF DATE: Ruth Reynolds Lucky

PHOTOGRAPHER: Larry O'Donnel DONOR: Ruth R. Lucky

CONDITION: Negative of Original is badly scratched.

PREVIOUS INSCRIPTION: ENCLOSING ENVELOPE: "Jan 1969 Ruth Lucky Loaned for copy".

DESCRIPTION: This is a view looking through the culvert under Foothill at Franklin creek. The Carpinteria High is seen in the background. A raging torrent of water is running through the culvert. A steel fence post is washed out and hanging on the wire at the left. A portion of what looks like a water tank is at upper left.

NOTE:

CAT: RSDeLand DATE: 9-24-1981
TYP: Same DATE:

SUBJECT: SANTA BARBARA - WATER FRONT; ROADS - CABRILLO BLVD, SANTA BARBARA
 BEACH - SANTA BARBARA; PIERS - STEARNS WHARF CATALOG NO.: 81.34.61
 AMUSEMENT - BATH HOUSE

OBJECT: Neg & contact TYPE: Copy COLOR: B & W
 print

SIZE: Original: 8.5 X 14 cm. (3 5/8 X 5 5/8 in)
 Copy: 35 mm.

DATE: Copyright 1901 by SOURCE OF DATE: Inside front cover of album
 H.A.C. McPhail Santa Barbara

PHOTOGRAPHER: Pub. by The Albertype Co DONOR: Ruth Reynolds Luckey
 Brooklyn, N. Y.

CONDITION: Excellent



PREVIOUS INSCRIPTION: See Date & Photog. BELOW PHOTO: "THE BOULEVARD".

DESCRIPTION: This a view from the mesa down onto the Bath House and cabrillo Blvd.
 Stearns Wharf is in the distance.

NOTE:

CAT:RSDeLland DATE: 11-27-1981
TYP:RSDeLland DATE: 11-27-81

ROADS - CABRILLO BLVD (Santa Barbara)

SANTA BARBARA - WATER FRONT; ROADS - CABRILLO BLVD, SANTA BARBARA

SUBJECT: BEACH - SANTA BARBARA; PIERS - STEARNS WHARF CATALOG NO.: 81.34.61
AMUSEMENT - BATH HOUSE

OBJECT: Neg & contact TYPE: Copy COLOR: B & W
print



SIZE: Original: 8.5 X 14 cm. (3 5/8 X 5 5/8 in)
Copy: 35 mm.

DATE: Copyright 1901 by SOURCE OF DATE: Inside front cover of album
H.A.C. McPhail Santa Barbara

PHOTOGRAPHER: Pub. by The Albertype Co DONOR: Ruth Reynolds Luckey
Brooklyn, N. Y.

CONDITION: Excellent

PREVIOUS INSCRIPTION: See Date & Photog. BELOW PHOTO: "THE BOULEVARD".

DESCRIPTION: This a view from the mesa down onto the Bath House and cabrillo Blvd.
Stearns Wharf is in the distance.

NOTE:

CAT:RSDeLland DATE: 11-27-1981
TYP:RSDeLland DATE: 11-27-81

ROADS - CINDY LANE

CATALOG NO.:

81.42.9.a & .b*

SUBJECT: CARPINTERIA - AERIAL VIEW (INDUSTRIAL DISTRICT)

ROADS - U.S.101; MARK AVE; CINDY LANE ; Via Real; Rose Lane

OBJECT: ½ tone photograph TYPE: Original COLOR: B & W

SIZE: 12.5 X 19 cm. (4 7/8 X 7 1/2 in)

DATE: Nov 20, 1981

SOURCE OF DATE: Carp. Herald Nov 27,
1981 page 11

PHOTOGRAPHER: Craig Matthew, Brooks Inst.

DONOR: Carpinteria Herald

CONDITION: Good



PREVIOUS INSCRIPTION: CAPTION: "CARPINTERIA INDUSTRIAL PARK has grown until now it looks like this. At right is Via.Real paralleling the freeway, at 90 degrees to Mark Avenue. Its branches include Cindy Lane, forming an L-shape from to bottom of photo, and Rose Lane---".

DESCRIPTION: This is an Aerial view of the Carpinteria Industrial District. There are approximately 25 buildings in view. This is at the East end of town. It includes Sambo's headquarters at far right, the PAF design building at the far end of Cindy, and Astro Research at bottom center.

NOTE: .a is photo & .b is caption.

CAT. R.S. DeLand DATE 12-11-1981

TYPE SAME DATE

ROADS - MARK AVE

CATALOG NO.:

81.42.9.a & .b*

SUBJECT: CARPINTERIA - AERIAL VIEW (INDUSTRIAL DISTRICT)

ROADS - U.S.101; MARK AVE; CINDY LANE ; Via Real; Rose Lane

OBJECT: ½ tone photograph TYPE: Original COLOR: B & W

SIZE: 12.5 X 19 cm. (4 7/8 X 7 1/2 in)

DATE: Nov 20, 1981

SOURCE OF DATE: Carp. Herald Nov 27,
1981 page 11

PHOTOGRAPHER: Craig Matthew, Brooks Inst. DONOR: Carpinteria Herald

CONDITION: Good



PREVIOUS INSCRIPTION: CAPTION: "CARPINTERIA INDUSTRIAL PARK has grown until now it looks like this. At right is Via.Real paralleling the freeway, at 90 degrees to Mark Avenue. Its branches include Cindy Lane, forming an L-shape from to bottom of photo, and Rose Lane---".

DESCRIPTION: This is an Aerial view of the Carpinteria Industrial District. There are approximately 25 buildings in view. This is at the East end of town. It includes Sambo's headquarters at far right, the PAF design building at the far end of Cindy, and Astro Research at bottom center.

NOTE: .a is photo & .b is caption.

CAT. R.S. DeLand DATE 12-11-1981
TYPE SAME DATE

ROADS - ROSE LANE (Aerial View)

CATALOG NO.:

81.42.9.a & .b*

SUBJECT: CARPINTERIA - AERIAL VIEW (INDUSTRIAL DISTRICT)

ROADS - U.S.101; MARK AVE; CINDY LANE ; Via Real; Rose Lane

OBJECT: ½ tone photograph TYPE: Original COLOR: B & W

SIZE: 12.5 X 19 cm. (4 7/8 X 7 1/2 in)

DATE: Nov 20, 1981

SOURCE OF DATE: Carp. Herald Nov 27,
1981 page 11

PHOTOGRAPHER: Craig Matthew, Brooks Inst. DONOR: Carpinteria Herald

CONDITION: Good



PREVIOUS INSCRIPTION: CAPTION: "CARPINTERIA INDUSTRIAL PARK has grown until now it looks like this. At right is Via.Real paralleling the freeway, at 90 degrees to Mark Avenue. Its branches include Cindy Lane, forming an L-shape from to bottom of photo, and Rose Lane---".

DESCRIPTION: This is an Aerial view of the Carpinteria Industrial District. There are approximately 25 buildings in view. This is at the East end of town. It includes Sambo's headquarters at far right, the PAF design building at the far end of Cindy, and Astro Research at bottom center.

NOTE: .a is photo & .b is caption.

CAT.R.S. DeLand DATE 12-11-1981
TYPE SAME DATE

SUBJECT: CARPINTERIA - AERIAL; BUSINESS - HOTELS MOTELS (Motel 6, & Reef Motel)
ROADS - U.S.101; SANTA MONICA; VIA REAL; CARPINTERIA AVE.
BUSINESS - CARROWS RESTAURANT; Standard Oil Sta.; 7/11 Store

OBJECT: 1/2 tone photograph TYPE: Original COLOR: B & W

SIZE: 13 X 19.2 cm. (5 1/8 X 7 1/2 in)

DATE: Nov 20, 1981

SOURCE OF DATE: Carp. Herald Nov 27, 1981
Page 11

PHOTOGRAPHER: Craig Matthew, Brooks Inst. DONOR: Carpinteria Herald

CONDITION: Good

PREVIOUS INSCRIPTION: CAPTION: "MOTEL SIX has made a big impact at the corner of Santa Monica Road and Via Real. The edifice and its parking lot are near center of photo. To the left is the Reef Motel, and to the left of that, the side for a planned bowling alley."

DESCRIPTION: This an aerial view of the intersection of Santa Monica Road and Via Real. The Motel 6 is almost in the center of the picture. Carpinteria Ave., is at lower right. Carrows Restaurant is at upper right. A Mobile home park is between Carpinteria Av., and the freeway.

NOTE: .a is the photo & .b is the caption.

CAT. R.S. DeLand DATE Dec 11, 1981
TYPE SAME DATE



SUBJECT: CARPINTERIA - AERIAL; BUSINESS - HOTELS MOTELS (Motel 6, & Reef Motel)
ROADS - U.S.101; SANTA MONICA; VIA REAL; CARPINTERIA AVE.
OBJECT: BUSINESS - CARROWS RESTAURANT; Standard Oil Sta.; 7/11 Store
½ tone photograph TYPE: Original COLOR: B & W

SIZE: 13 X 19.2 cm. (5 1/8 X 7 1/2 in)

DATE: Nov 20, 1981 SOURCE OF DATE: Carp. Herald Nov 27, 1981
Page 11

PHOTOGRAPHER: Craig Matthew, Brooks Inst. DONOR: Carpinteria Herald

CONDITION: Good

PREVIOUS INSCRIPTION: CAPTION: "MOTEL SIX has made a big impact at the corner of Santa Monica Road and Via Real. The edifice and its parking lot are near center of photo. To the left is the Reef Motel, and to the left of that, the side for a planned bowling alley."

DESCRIPTION: This an aerial view of the intersection of Santa Monica Road and Via Real. The Motel 6 is almost in the center of the picture. Carpinteria Ave., is at lower right. Carrows Restaurant is at upper right. A Mobile home park is between Carpinteria Av., and the freeway.

NOTE: .a is the photo & .b is the caption.

CAT. R.S. DeLand DATE Dec 11, 1981
TYPE SAME DATE



SUBJECT: CARPINTERIA - AERIAL; BUSINESS - HOTELS MOTELS (Motel 6, & Reef Motel)
 ROADS - U.S.101; SANTA MONICA; VIA REAL; CARPINTERIA AVE.
OBJECT: BUSINESS - CARROWS RESTAURANT; Standard Oil Sta.; 7/11 Store
 ½ tone photograph TYPE: Original COLOR: B & W

SIZE: 13 X 19.2 cm. (5 1/8 X 7 1/2 in)

DATE: Nov 20, 1981 SOURCE OF DATE: Carp. Herald Nov 27, 1981
 Page 11

PHOTOGRAPHER: Craig Matthew, Brooks Inst. DONOR: Carpinteria Herald

CONDITION: Good

PREVIOUS INSCRIPTION: CAPTION: "MOTEL SIX has made a big impact at the corner of Santa Monica Road and Via Real. The edifice and its parking lot are near center of photo. To the left is the Reef Motel, and to the left of that, the side for a planned bowling alley."

DESCRIPTION: This an aerial view of the intersection of Santa Monica Road and Via Real. The Motel 6 is almost in lthe center of the picture. Carpinteria Ave., is at lower right. Carrows Restaurant is at upper right. A Mobile home park is between Carpinteria Av., and the freeway.

NOTE: .a is the photo & .b is the caption.

CAT. R.S. DeLand DATE Dec 11, 1981
TYPE SAME DATE



SUBJECT: CARPINTERIA - CITY; ROADS - WALNUT ST.
TRANSPORTATION - AUTOMOBILES

OBJECT: Post Card TYPE: Original COLOR: Color

SIZE: 10 X 15 cm. (4 X 6 in)



DATE: Prior to 1977 SOURCE OF DATE: See 00.233

PHOTOGRAPHER: Woody Gillette P.O.Box 318 DONOR: Jeanette Marie Annear
Solvang Ca., 93463

CONDITION: Excellent

PREVIOUS INSCRIPTION: FRONT: "Carpinteria, California". BACK: "CARPINTERIA CALIFORNIA
Street Schen in the civic center area of this beach resort town which is also a center
for production of beautiful cut flowers. A farming oriented community-----."

DESCRIPTION: This shows the Veterans memorial building with an opening at the near end
that once was the fire station. Next to it is the auditorium. The next building is the
library. Behind the auditorium is the Wardholm Torrey Pine, the largest in the world.
The white tower at the far right is the community church. Mountains are in the
background.

NOTE: This is the same as 00.233 except for the color.
CAT. R.S.DeLand DATE July 26, 1982
TYPE Same DATE

NEG LOC: 142A

ROADS - MISCELLANEOUS (Santa Barbara).

82.32.1.ae

Not Copied. For information card see: "SANTA BARBARA - COUNTRY ROAD".

This shows a curving dirt road between wood fences. Oak trees are on both sides of the road. The road is through the hills. This is one of approximately 72 photos published in an album in 1907.

Robert S. DeLand Oct 22, 1982

SUBJECT: ROADS - CABRILLO BLVD.; SANTA BARBARA - Cabrillo Blvd.
BEACH - SANTA BARBARA PEERS - BATH HOUSE S.B.

OBJECT: Photo in album TYPE: Printed COLOR: B & W

SIZE: 15.3 X 20.3 cm. (6 X 8 in)

DATE: 1907 SOURCE OF DATE: Date album Pub.

PHOTOGRAPHER: Pub. by M. Rieder, Los Angeles DONOR: Ann Nygren Hebel
Mrs. M.F. Moller

CONDITION: Good

PREVIOUS INSCRIPTION: BELOW PHOTO: "THE B ULEVAR, SANTA BARBARA." "Looking West".

DESCRIPTION: This is a view looking west on Cabrillo Blvd., toward the Banos del Mar, or bath house. The pier from the bath house is seen at far left. The Boulevard is lined on both sides with small palm trees. This 1 of 71 photos in this album of Santa Barbara.

NOTE:

CAT. R.S. DeLand DATE Aug 23, 1982
TYPE Same DATE

Neg. Loc 112B

Carpinteria Valley Museum of History



For card with photo see: 00.871, 00.874 & 62.2.5.10 "BUSINESS - SHEPARD'S INN".

This shows a dirt road winding through trees with a small building in the background partly hidden by the trees. A horse and buggy are under trees at the left of the road.

Robert S. DeLand May 6, 1983

For card with photo see: "SANTA BARBARA - POST OFFICE".

This is a view of the Santa Barbara Post Office on Anacapa St. The Riviera is in the background with no discernable houses.

Robert S. DeLand

Mar 9, 1985

SUBJECT: CARPINTERIA - AERIAL VIEW: ROADS - ALL STREETS IN CENTER OF TOWN

SCHOOLS - CARPINTERIA UNION GRAMMAR & HIGH SCHOOL.

OBJECT: PHOTOGRAPH TYPE: original COLOR: B & W



~~35 mm
FILED~~

SIZE: 27 x 35.3 cm. (10 5/8 x 13 7/8 in.)

DATE: 1924 SOURCE OF DATE: See front of photo

NEG-34

PHOTOGRAPHER: Faulding's, Santa Barbara DONOR: Patrick J. Maloney Esq.
628 Glenwood Isle.

CONDITION: FAIR - Picture broken through the center and tears through the edges. Alameda, CA 94501

PREVIOUS INSCRIPTION: FRONT: - "PART OF THE CARPINTERIA WATER CO. SYSTEM / PHOTOGRAPH TAKEN 1924". The Water Company lines are shown in black ink on the photo.

DESCRIPTION: This is an excellent aerial view of down town Carpinteria. It shows the area from below the railroad tracks to just below foothill and from the slough to just beyond Carpinteria Creek. The water company lines are shown on the photograph in black ink.

NOTE: See also 86.9.78 (a 4 x 5 negative is filed with that photo) and 87.62.36.

CAT. R.S. De Land DATE Mar 9, 1988
TYPE Same DATE

Neg. Loc. 123 G

84.18.5

ROADS - MAPLE AVE.

CATALOG NO. 86.3.7

SUBJECT: YULE, WILLIAM H. Jr.; ROADS - MAPLE AVE.
HISTORICAL SOCIETY - MUSEUM.

OBJECT: Photograph TYPE: Original COLOR: Color

SIZE: 10.1 x 15 cm. (4 x 6 in.)

DATE: Feb 10, 1986 SOURCE OF DATE: On Oral History Agreement.



NEG# 42

PHOTOGRAPHER: Raymond Newbery DONOR: Raymond Newbery

CONDITION: GOOD - Some slight fade.

PREVIOUS INSCRIPTION: ON LABEL: "Yule, Wm H. Jr. 1986". "W.H. Jr. 1986 2-10-86".

DESCRIPTION: This shows Mr. Yule with glasses, wearing a plaid shirt and a gray suit. He is standing in front of the museum. This is a view looking down Maple Ave. toward the ocean. This photograph was taken in conjunction with an oral history interview.

NOTE:

CAT. R.S. De Land DATE: Feb 13, 1992
TYPE SAME DATE:

NEG. LOC. 138G

86.3.7

ROADS: SHEPARDS MESA RD.

CATALOG NO.: 86.9.5 thru .8 & .157

SUBJECT: CARPINTERIA VALLEY AERIAL VIEW; ROADS, CASITAS PASS & SHEPARD'S MESA

OBJECT: Neg & contact Print TYPE: Original COLOR: B & W

NOT COPIED ON
35mm.

SIZE: 9.4 X 12 cm. (4 x 5 in.)

DATE: 1959, MAR 1,

SOURCE OF DATE: Neg envelope SEE OTHER PHOTOS

PHOTOGRAPHER: Olivas

DONOR: Olly Olivas

CONDITION: Excellent

PREVIOUS INSCRIPTION: This is an aerial view of orchards, farm houses & roads.
None

DESCRIPTION: These photos are views of Casitas Pass Rd. & intersection with Shepard's Mesa. Yule Lake is also shown.

NOTE: See also: 86.9.14

CAT. R.S.DeLand DATE 4-30-86
TYPE Same DATE

86.9.5 thru .8 & .157

Neg. Loc. filed with photos Carpinteria Valley Museum of History

ROADS: SANTA YNEZ AV.

CATALOG NO.: 86.9.9

SUBJECT: CARPINTERIA VALLEY AERIAL VIEWS; ROADS, U.S 101, CARPINTERIA AVE.,
SANTA YNEZ; SCHOOLS, ALISO.

NOT COPIED ON
35mm.

OBJECT: Photograph & Neg. TYPE: original COLOR: B & W.

SIZE: 9.4 x 12 cm. (4 x 5 in.)

DATE: Mar 1, 1959

SOURCE OF DATE: on neg.

PHOTOGRAPHER: Olivas, "Olly" Roberto

DONOR: Olivas, Roberto

CONDITION: Excellent

PREVIOUS INSCRIPTION: "March 1, 1959"

DESCRIPTION: This shows part of the freeway with the Santa Ynez overpass ending at orchards at the ~~west~~ north end in left & right offramps . Aliso School is at south end of Santa Ynez. Carpinteria Ave is seen.

NOTE: See also 86.9.15.

CAT. R.S.DeLand DATE 4-30-86
TYPE Same DATE

86.9.9

Neg.Loc. With photos Carpinteria Valley Museum of History

~~86.9.9~~

ROADS, OGAN RD.

CATALOG NO.: 86.9.10

SUBJECT: CARPINTERIA VALLEY AERIAL VIEW; ROADS, U.S.101, CASITAS PASS RD.,
STAR PINE RD., OGAN RD.

OBJECT: Neg & photo TYPE: Original COLOR: B & W

SIZE: 9.4 x 12 cm. (4 x 5 in.)

NOT COPIED ON 35 mm.

DATE: Mar 1, 1959 SOURCE OF DATE: on photo

PHOTOGRAPHER: Olivas, "Ollie" Roberto DONOR: Olivas, Roberto

CONDITION: Excellent

PREVIOUS INSCRIPTION: "MARCH 1, 1959".

DESCRIPTION: This shows Freeway with Casitas Pass Rd. crossing and north to Foothill

NOTE: See also 86.9.13 & .17.

CAT. R.S. DeLand DATE 4-30-86
TYPE Same DATE

Neg. Loc. with photo Carpinteria Valley Museum of History

86.9.10

ROADS, STAR PINE RD.

CATALOG NO.: 86.9.10

SUBJECT: CARPINTERIA VALLEY AERIAL VIEW; ROADS, U.S.101, CASITAS PASS RD.,
STAR PINE RD., OGAN RD.

OBJECT: Neg & photo TYPE: Original COLOR: B & W

SIZE: 9.4 x 12 cm. (4 x 5 in.)

NOT COPIED ON 35 mm.

DATE: Mar 1, 1959 SOURCE OF DATE: on photo

PHOTOGRAPHER: Olivas, "Ollie" Roberto DONOR: Olivas, Roberto

CONDITION: Excellent

PREVIOUS INSCRIPTION: "MARCH 1, 1959".

DESCRIPTION: This shows Freeway with Casitas Pass Rd. crossing and north to Foothill

NOTE: See also 86.9.13 & .17.

CAT. R.S. DeLand DATE 4-30-86
TYPE Same DATE

Neg. Loc. with photo Carpinteria Valley Museum of History

86.9.10

ROADS, OGAN RD.

CATALOG NO.: 86.9.11 & .12

SUBJECT: CARPINTERIA VALLEY AERIAL VIEW; ROADS, U.S.101, LINDEN AVE. OGAN RD.,
NIPOMO RD., VALLECITO RD. STAR PINE

OBJECT: Neg & Contact Print TYPE: Original COLOR: B & W

SIZE: 9.4 X 12 cm. (4 x 5 in.)

NOT COPIED ON
35 mm.

DATE: March 1, 1959 SOURCE OF DATE: on negative

PHOTOGRAPHER: Olivas, Roberto "Olly" DONOR: Olivas, Roberto

CONDITION: Excellent

PREVIOUS INSCRIPTION: ^{None} These are views of intersection of Linden & the freeway. One
looking West and the other East. 86.9.11 looking E East. Orchards and homes are in the
vicinity.

DESCRIPTION: See above.

NOTE: See also 86.9.16

CAT. R.S.DeLand DATE May 1, 1986
TYPE Same DATE

Neg.Loc. Filed with photos

~~XXXXXXXX~~

Carpinteria Valley Museum of History

86.9.11 & .12

ROADS, VALLECITO RD.

CATALOG NO.: 86.9.11 & .12

SUBJECT: CARPINTERIA VALLEY AERIAL VIEW; ROADS, U.S.101, LINDEN AVE. OGAN RD.,
NIPOMO RD., VALLECITO RD. STAR PINE

OBJECT: Neg & Contact Print TYPE: Original COLOR: B & W

SIZE: 9.4 X 12 cm. (4 x 5 in.)

NOT COPIED ON
35 mm.

DATE: March 1, 1959

SOURCE OF DATE: on negative

PHOTOGRAPHER: Olivas, Roberto "Olly"

DONOR: Olivas, Roberto

CONDITION: Excellent

PREVIOUS INSCRIPTION: ^{None} These are views of intersection of Linden & the freeway. One
looking West and the other East. 86.9.11 looking E East. Orchards and homes are in the
vicinity.

DESCRIPTION: See above.

NOTE: See also 86.9.16

CAT. R.S.DeLand DATE May 1, 1986
TYPE Same DATE

Neg.Loc. Filed with photos

~~XXXXXXXX~~

Carpinteria Valley Museum of History

86.9.11 & .12

ROADS, STAR PINE RD.

CATALOG NO.: 86.9.11 & .12

SUBJECT: CARPINTERIA VALLEY AERIAL VIEW; ROADS, U.S.101, LINDEN AVE. OGAN RD.,
NIPOMO RD., VALLECITO RD. STAR PINE

OBJECT: Neg & Contact Print TYPE: Original COLOR: B & W

SIZE: 9.4 X 12 cm. (4 x 5 in.)

NOT COPIED ON
35 mm.

DATE: March 1, 1959 SOURCE OF DATE: on negative

PHOTOGRAPHER: Olivas, Roberto "Olly" DONOR: Olivas, Roberto

CONDITION: Excellent

PREVIOUS INSCRIPTION: ^{None} These are views of intersection of Linden & the freeway. One
looking West and the other East. 86.9.11 looking E East. Orchards and homes are in the
vicinity.

DESCRIPTION: See above.

NOTE: See also 86.9.16

Neg.Loc. Filed with photos

CAT. R.S.DeLand DATE May 1, 1986
TYPE Same DATE

~~XXXXXX~~

Carpinteria Valley Museum of History

86.9.11 & .12

ROADS, NIPOMO RS.

CATALOG NO.: 86.9.11 & .12

SUBJECT: CARPINTERIA VALLEY AERIAL VIEW; ROADS, U.S.101, LINDEN AVE. OGAN RD.,
NIPOMO RD., VALLECITO RD. STAR PINE

OBJECT: Neg & Contact Print TYPE: Original COLOR: B & W

SIZE: 9.4 X 12 cm. (4 x 5 in.)

NOT COPIED ON
35 mm.

DATE: March 1, 1959

SOURCE OF DATE: on negative

PHOTOGRAPHER: Olivas, Roberto "Olly"

DONOR: Olivas, Roberto

CONDITION: Excellent

PREVIOUS INSCRIPTION: ^{None} These are views of intersection of Linden & the freeway. One
looking West and the other East. 86.9.11 looking ~~W~~ East. Orchards and homes are in the ~~W~~
vicinity.

DESCRIPTION: See above.

NOTE: See also 86.9.16

CAT. R.S.DeLand DATE May 1, 1986
TYPE Same DATE

Neg.Loc. Filed with photos

~~XXXXXX~~

Carpinteria Valley Museum of History

86.9.11 & .12

ROADS, STAR PINE RD.

CATALOG NO.: 86.9.13

SUBJECT: AERIAL VIE OF CARPINTERIA VALLEY; ROADS, U.S.101, CASITAS PASS RD.
VALLECITY RD., STAR PINE RD.

OBJECT: Negative & contact TYPE: Original COLOR: B & W
print.

SIZE: 9.4 x 12 cm. (4 x 5 in.)

DATE: March 1, 1959 SOURCE OF DATE: written on neg.

PHOTOGRAPHER: Olivas, Roberto "Olly" DONOR:

CONDITION: Excellent

PREVIOUS INSCRIPTION: "MARCH 1, 1959".

DESCRIPTION: This a view looking East on U.S 101 freeway with the Casitas Pas Rd.
crossing in the upper 1/3 of the photo. Orchards are alongside the freeway. X

NOTE: See also 86.9.10 & .17.

CAT. R.S.DeLand DATE May 1, 1986
TYPE Same DATE

Neg.Loc. Filed with photos

Carpinteria Valley Museum of History

86.9.13

ROADS, VALLECITO RD.

CATALOG NO.: 86.9.13

SUBJECT: AERIAL VIE OF CARPINTERIA VALLEY; ROADS, U.S.101, CASITAS PASS RD.
VALLECITY RD., STAR PINE RD.

OBJECT: Negative & contact TYPE: Original COLOR: B & W
print.

SIZE: 9.4 x 12 cm. (4 x 5 in.)

DATE: March 1, 1959 SOURCE OF DATE: written on neg.

PHOTOGRAPHER: Olivas, Roberto "Olly" DONOR:

CONDITION: Excellent

PREVIOUS INSCRIPTION: "MARCH 1, 1959".

DESCRIPTION: This a view looking East on U.S 101 freeway with the Casitas Pas Rd.
crossing in the upper 1/3 of the photo. Orchards are alongside the freeway. X

NOTE: See also 86.9.10 & .17.

CAT. R.S.DeLand DATE May 1, 1986
TYPE Same DATE

Neg.Loc. Filed with photos

Carpinteria Valley Museum of History

86.9.13

ROADS, SANTA YNEZ ST.

CATALOG NO.: 86.9.15

SUBJECT: CARPINTERIA VALLEY AERIAL VIEW; ROADS, U.S. 101, SANTA YNEZST., CARPINTERIA AVE.;
SCHOOLS, ALISO,

OBJECT: Negative & contact TYPE: Original COLOR: B & W
print.

SIZE: 9.4 x 12 cm. (4 x 5 in.)

NOT COPIED ON 35 mm.

DATE: March 1, 1959

SOURCE OF DATE: Written on Negative

PHOTOGRAPHER: Olivas, Roberto "Olly"

DONOR: Olivas, Olly

CONDITION: Excellent

PREVIOUS INSCRIPTION: ON NEGATIVE: "MARCH 1, 1959".

DESCRIPTION: This is a view looking East along U.U. 101 Freeway. Santa Ynez overpass is in center of photo, apparently under construction. Aliso school is at far right. Seventh St. is at upper right.

NOTE: See also: 86.9.9

CAT. R.S.DeLand
TYPE Same

DATE May 1, 1986
DATE

Neg. Loc. Filed with photographs

86.9.15

Carpinteria Valley Museum of History

SCHOOLS, ALISO

CATALOG NO.: 86.9.15

SUBJECT: CARPINTERIA VALLEY AERIAL VIEW; ROADS, U.S. 101, SANTA YNEZ ST., CARPINTERIA AVE.;
SCHOOLS, ALISO,

OBJECT: Negative & contact TYPE: Original COLOR: B & W
print.

SIZE: 9.4 x 12 cm. (4 x 5 in.)

NOT COPIED ON 35 mm.

DATE: March 1, 1959 SOURCE OF DATE: Written on Negative

PHOTOGRAPHER: Olivas, Roberto "Olly" DONOR: Olivas, Olly

CONDITION: Excellent

PREVIOUS INSCRIPTION: ON NEGATIVE: "MARCH 1, 1959".

DESCRIPTION: This is a view looking East along U.U. 101 Freeway. Santa Ynez overpass is in center of photo, apparently under construction. Aliso school is at far right. Seventh St. is at upper right.

NOTE: See also: 86.9.9

CAT. R.S. DeLand DATE May 1, 1946
TYPE Same DATE

Neg. Loc. Filed with photographs

86.9.15

Carpinteria Valley Museum of History

ROADS LINHERE

CATALOG NO.: 86.9.16

ROADS,

SUBJECT: CARPINTERIA VALLEY AERIAL VIEW; /U.S. 101, LINDEN AVE., OGAN RD.,
NIPOMO, LINHERE.

OBJECT: Negative & Contact TYPE: Original COLOR: B & W
print.

NOT COPIED ON 35 mm.

SIZE: 9.4 x 12 cm. (4 x 5 in.)

DATE: March 1, 1959 SOURCE OF DATE: On Negative

PHOTOGRAPHER: Olivas, Roberto "Olly" DONOR: Olivas, Olly

CONDITION: Excellent

PREVIOUS INSCRIPTION: ON NEG.: "MARCH 1, 1959".

DESCRIPTION: This is a view looking North along Linden with the Freeway across the center of the picture. This shows the freeway intersection with homes in upper left Orchards are at other three corners of intersection.

NOTE: See also: 86.9.11 & .12

CAT. R.S.DeLand DATE May 1, 1986
TYPE Same DATE

Neg. Loc. filed with photographs

86.9.16

Carpinteria Valley Museum of History

ROADS, NIPOMO

CATALOG NO.: 86.9.16

SUBJECT: CARPINTERIA VALLEY AERIAL VIEW; /U.S. 101, LINDEN AVE., OGAN RD.,
ROADS,
NIPOMO, LINHERE.

OBJECT: Negative & Contact TYPE: Original COLOR: B & W
print.

NOT COPIED ON 35 mm.

SIZE: 9.4 x 12 cm. (4 x 5 in.)

DATE: March 1, 1959 SOURCE OF DATE: On Negative

PHOTOGRAPHER: Olivas, Roberto "Olly" DONOR: Olivas, Olly

CONDITION: Excellent

PREVIOUS INSCRIPTION: ON NEG.: "MARCH 1, 1959".

DESCRIPTION: This is a view looking North along Linden with the Freeway across the center of the picture. This shows the freeway intersection with homes in upper left Orchards are at other three corners of intersection.

NOTE: See also: 86.9.11 & .12

CAT. R.S.DeLand DATE May 1, 1986
TYPE Same DATE

Neg. Loc. filed with photographs

86.9.16

Carpinteria Valley Museum of History

ROADS, OGAN RD.

CATALOG NO.: 86.9.16

SUBJECT: CARPINTERIA VALLEY AERIAL VIEW; /U.S. 101, LINDEN AVE., OGAN RD.,
ROADS,
NIPOMO, LINHERE.

OBJECT: Negative & Contact TYPE: Original COLOR: B & W
print.

NOT COPIED ON 35 mm.

SIZE: 9.4 x 12 cm. (4 x 5 in.)

DATE: March 1, 1959 SOURCE OF DATE: On Negative

PHOTOGRAPHER: Olivas, Roberto "Olly" DONOR: Olivas, Olly

CONDITION: Excellent

PREVIOUS INSCRIPTION: ON NEG.: "MARCH 1, 1959".

DESCRIPTION: This is a view looking North along Linden with the Freeway across the center of the picture. This shows the freeway intersection with homes in upper left Orchards are at other three corners of intersection.

NOTE: See also: 86.9.11 & .12

CAT. R.S.DeLand DATE May 1, 1986
TYPE Same DATE

Neg. Loc. filed with photographs

86.9.16

Carpinteria Valley Museum of History

ROADS: CALLE OCHO

CATALOG NO.: 86.9.37

SUBJECT: CARPINTERIA VALLEY AERIAL VIEW; CERCA del MAR; PIERS, CERCA del MAR;
CAMPING, STATE BEACH; ROADS: CALLE OCHO. HOMES: JOHNSON, GEORGE & SADIE

OBJECT: Negative & contact TYPE: Original COLOR: B & W
print

SIZE: 9.4 x 12 cm. (4 x 5 in.)

DATE: March 1, 1958 SOURCE OF DATE: See other aerial views with date.

PHOTOGRAPHER: Olivas, Roberto "Olly" DONOR: Olly Olivas

CONDITION: Excellent

PREVIOUS INSCRIPTION: None

DESCRIPTION: This is a view from the ocean looking North over the Concha Loma Tract. Calle Ocho is near the center of the picture & runs North. The house closest to the beach and at the far right is the home rented by the George Johnsons at the time this picture was taken. All of the houses toward the Ocean from the ry. Tracks were removed to make way for the state beach.

NOTE: See 86.9.38 for continuation Eastward. CATR.S.DeLand DATE May 9, 1986
TYPE Same DATE

Neg. Loc. Filed with photos

86.9.32

Carpinteria Valley Museum of History

ROADS: CONCHA LOMA

CATALOG NO.: 86.9.35

SUBJECT: CARPINTERIA VALLEY AERIAL VIEW; CREEKS & STREAMS: CARPINTERIA CREEK:
ROADS: CONCHA LOMA & CALLE ARENA.

OBJECT: Negative & Contact TYPE: Original COLOR: B & W
Print

SIZE: 9.4 x 12 cm. (4 x 5 in.)

DATE: March 1, 1958

SOURCE OF DATE: See date on other negs

PHOTOGRAPHER: Olivas, Roberto "Olly"

DONOR: Olivas, Olly

CONDITION: ~~None~~ Excellent

PREVIOUS INSCRIPTION: None

DESCRIPTION: This is a view from over the Ocean North across Carpinteria Valley with Concha Loma Tract in the center foreground. Carpinteria Creek is from far left diagonally across the photo towards upper right.

NOTE: See also 86.9.34 & 37

CAT. R.S.DeLand
TYPE

DATE May 8, 1986
DATE

Neg.-Loc. Filed with photographs

86.9.35

Carpinteria Valley Museum of History

ROADS: CALLE ARENA

CATALOG NO.: 86.9.35

SUBJECT: CARPINTERIA VALLEY AERIAL VIEW; CREEKS & STREAMS: CARPINTERIA CREEK:
ROADS: CONCHA LOMA & CALLE ARENA.

OBJECT: Negative & Contact TYPE: Original COLOR: B & W
Print

SIZE: 9.4 x 12 cm. (4 x 5 in.)

DATE: March 1, 1958

SOURCE OF DATE: See date on other negs

PHOTOGRAPHER: Olivas, Roberto "Olly"

DONOR: Olivas, Olly

CONDITION: ~~XXXX~~ Excellent

PREVIOUS INSCRIPTION: None

DESCRIPTION: This is a view from over the Ocean North across Carpinteria Valley with Conch-
Loma Tract in the center foreground. Carpinteria Creek is from far left diagonally
across the photo towards upper right.

NOTE: See also 86.9.34 & 37

CAT. R.S.DeLand
TYPE

DATE May 8, 1986
DATE

Neg.-Loc. Filed with photographs

86.9.35

Carpinteria Valley Museum of History

ROADS: ARBOL VERDE

CATALOG NO.: 86.9.38

SUBJECT: CARPINTERIA VALLEY AERIAL VIEW; BEACH, CARPINTERIA; ROADS: ARBOL VERDE,
CALLE OCHO, CALLE DIA, CALLE ARENA!

OBJECT: Negative & contact TYPE: Original COLOR: B & W
print

NOT COPIED ON 35 mm.

SIZE: 9.4 x 12 cm. (4 x 5 in.)

DATE: March 1, 1958

SOURCE OF DATE: See date on other negs.

PHOTOGRAPHER: Olivas, roberto "Olly"

DONOR: Olly Olivas

CONDITION: Excellent

PREVIOUS INSCRIPTION: None

DESCRIPTION: This is a view of the Concha Loma Tract from over the ocean and is the next view East of 86.9.37. Arbol Verde is at far right of photo Calle Ocho is at far left. The Railroad tracks run through the center of photo from left to right.

NOTE: See 86.9.37

CAT. R.S.DeLand
TYPE Same

DATE May 12, 1986
DATE

Neg.Loc. with photos

Carpinteria Valley Museum of History

86.9.38

ROADS: CALLE ARENA

CATALOG NO.: 86.9.38

SUBJECT: CARPINTERIA VALLEY AERIAL VIEW; BEACH, CARPINTERIA; ROADS: ARBOL VERDE,
CALLE OCHO, CALLE DIA, CALLE ARENA!

OBJECT: Negative & contact TYPE: Original COLOR: B & W
print

NOT COPIED ON 35 mm.

SIZE: 9.4 x 12 cm. (4 x 5 in.)

DATE: March 1, 1958

SOURCE OF DATE: See date on other negs.

PHOTOGRAPHER: Olivas, roberto "Olly"

DONOR: Olly Olivas

CONDITION: Excellent

PREVIOUS INSCRIPTION: None

DESCRIPTION: This is a view of the Concha Loma Tract from over the ocean and is the next view East of 86.9.37. Arbol Verde is at far right of photo Calle Ocho is at far left. The Railroad tracks run through the center of photo from left to right.

NOTE: See 86.9.37

CAT. R.S.DeLand
TYPE Same

DATE May 12, 1986
DATE

Neg.Loc. with photos

Carpinteria Valley Museum of History

86.9.38

ROADS: CALLE DIA

CATALOG NO.: 86.9.38

SUBJECT: CARPINTERIA VALLEY AERIAL VIEW; BEACH, CARPINTERIA; ROADS: ARBOL VERDE,
CALLE OCHO, CALLE DIA, CALLE ARENA!

OBJECT: Negative & contact TYPE: Original COLOR: B & W
print

NOT COPIED ON 35 mm.

SIZE: 9.4 x 12 cm. (4 x 5 in.)

DATE: March 1, 1958

SOURCE OF DATE: See date on other negs.

PHOTOGRAPHER: Olivas, roberto "Olly"

DONOR: Olly Olivas

CONDITION: Excellent

PREVIOUS INSCRIPTION: None

DESCRIPTION: This is a view of the Concha Loma Tract from over the ocean and is the next view East of 86.9.37. Arbol Verde is at far right of photo Calle Ocho is at far left. The Railroad tracks run through the center of photo from left to right.

NOTE: See 86.9.37

CAT. R.S.DeLand

DATE May 12, 1986

TYPE Same

DATE

Neg.Loc. with photos

Carpinteria Valley Museum of History

86.9.38

ROADS: CALLE OCHO

CATALOG NO.: 86.9.38

SUBJECT: CARPINTERIA VALLEY AERIAL VIEW; BEACH, CARPINTERIA; ROADS: ARBOL VERDE,
CALLE OCHO, CALLE DIA, CALLE ARENA!

OBJECT: Negative & contact TYPE: Original COLOR: B & W
print

NOT COPIED ON 35 mm.

SIZE: 9.4 x 12 cm. (4 x 5 in.)

DATE: March 1, 1958

SOURCE OF DATE: See date on other negs.

PHOTOGRAPHER: Olivas, roberto "Olly"

DONOR: Olly Olivas

CONDITION: Excellent

PREVIOUS INSCRIPTION: None

DESCRIPTION: This is a view of the Concha Loma Tract from over the ocean and is the next view East of 86.9.37. Arbol Verde is at far right of photo Calle Ocho is at far left. The Railroad tracks run through the center of photo from left to right.

NOTE: See 86.9.37

| | | | |
|-------------|------------|-------------|--------------|
| <u>CAT.</u> | R.S.DeLand | <u>DATE</u> | May 12, 1986 |
| <u>TYPE</u> | Same | <u>DATE</u> | |

Neg.Loc. with photos

Carpinteria Valley Museum of History

86.9.38

ROADS: ARBOL VERDE

CATALOG NO.: 86.9.39

SUBJECT: CARPINTERIA VALLEY AERIAL VIEW; BEACH, CARPINTERIA; ROADS: ARBOL VERDE
BUSINESS: STANDARD OIL PLANT;

OBJECT: Negative & contact TYPE: Original COLOR: B & W
print.

SIZE: 9.4 x 12 cm. (4 x 5 in.)

NOT COPIED ON 35 mm film

DATE: March 1, 1958

SOURCE OF DATE: Same date on other negatives

PHOTOGRAPHER: Olivas, roberto "Olly"

DONOR: Olly Olivas

CONDITION: Excellent

PREVIOUS INSCRIPTION: None

DESCRIPTION: This is a photo from over the ocean looking North and is the next section East of 86.9.38. It shows some of Concha Loma Tract, Arbol Verde St. and a portion of the Standard Oil Co. Property. Mountains are in the background.

NOTE: See also 86.9.38. & .41

CAT. R.S. DeLand DATE May 12, 1986
TYPE Same DATE

Neg. Loc. filed with photos

Carpinteria Valley Museum of History

86.9.39

ROADS: CONCHA LOMA

CATALOG NO.: 86.9.40

SUBJECT: CARPINTERIA VALLEY AERIAL VIEW; ROADS: CONCHA LOMA; BEACH, CARPINTERIA.

OBJECT: Negative & contact TYPE: Original COLOR: B & W.
print

SIZE: 9.4 x 12 cm. (4 x 5 in.)

NOT COPIED ON 35 mm FILM

DATE: March 1, 1958

SOURCE OF DATE: See date on similar negatives

PHOTOGRAPHER: Olivas, Roberto "Olly"

DONOR: Olly Olivas

CONDITION: Excellent

PREVIOUS INSCRIPTION: None

DESCRIPTION: This is a view from over the ocean looking North. It is a detail from 86.9.35. Concha Loma street and tract are shown,

NOTE: See also 86.9.35

CAT. R.S. DeLand DATE May 12, 1986
TYPE Same DATE

Neg. Loc. Filed with photos.

86.9.40

Carpinteria Valley Museum of History

ROADS: DUMP ROAD

CATALOG NO.: 86.9.41

SUBJECT: CARPINTERIA VALLEY AERIAL VIEW; BEACH, CARPINTERIA; BUSINESS, STANDARD OIL PLANT
ROADS: DUMP ROAD.

OBJECT: Negative & Contact. TYPE: Original COLOR: B & W
print

SIZE: 9.4 x 12 cm. (4 x 5 in.)

NOT COPIED ON 35 mm FILM

DATE: March 1, 1958

SOURCE OF DATE: See date on similar negs.

PHOTOGRAPHER: Olivas, roberto "Olly"

DONOR: Olly Olivas

CONDITION: Excellent

PREVIOUS INSCRIPTION: None

DESCRIPTION: This is a view from the Ocean looking North towards the mountains. It is the next section East of 86.9.39. It shows the bluffs and the Standard Oil Co. Property behind them. Dump Road crosses the railroad tracks at the left center of picture.

NOTE: See also 86.9.39

CAT. R.S.DeLand DATE May 12, 1986
TYPE Same DATE

Neg. Loc. filed with photos

Carpinteria Valley Museum of History

86.9.41

ROADS - ARBOL VERDE

CATALOG NO.: 1986.9.89 & 90

SUBJECT: HOMES - CONCHA LOMA; CARPINTERIA - AERIAL VIEW; ROADS - ARBOL VERDE,
CONCHA LOMA; CALLE JON & CALLE DIA.

OBJECT: Neg & contact print TYPE: Original COLOR: B & W

NOT COPIED ON 35 mm

FILM

SIZE: 9.5 x 12 cm (4 x 5 in.)

DATE: March 13, 1959 SOURCE OF DATE: On negative envelope

PHOTOGRAPHER: Roberto "Olly" Olivas DONOR: Olly Olivas

CONDITION: Excellent

PREVIOUS INSCRIPTION: ON NEGATIVE ENVELOPE: "MARCH 13 1959".

DESCRIPTION: These are two aerial photos of Carpinteria from over the ocean with the Concha Loma subdivision in the foreground. The center of Carpinteria is at far left and the mountains are in the background.

NOTE:

CAT. R. DeLand

DATE Sept 25, 1986

TYPE Same

DATE

Neg.Loc.: filed with photographs

86.9.89 & 90

Carpinteria Valley Museum of History

ROADS - CALLE DIA

CATALOG NO.: 1986.9.89 & 90

SUBJECT: HOMES - CONCHA LOMA; CARPINTERIA - AERIAL VIEW; ROADS - ARBOL VERDE,
CONCHA LOMA, CALLE JON & CALLE DIA.

OBJECT: Neg & contact print TYPE: Original COLOR: B & W

NOT COPIED ON 35 mm
FILM

SIZE: 9.5 x 12 cm (4 x 5 in.)

DATE: March 13, 1959 SOURCE OF DATE: On negative envelope

PHOTOGRAPHER: Roberto "Olly" Olivas DONOR: Olly Olivas

CONDITION: Excellent

PREVIOUS INSCRIPTION: ON NEGATIVE ENVELOPE: "MARCH 13 1959".

DESCRIPTION: These are two aerial photos of Carpinteria from over the ocean with the Concha Loma subdivision in the foreground. The center of Carpinteria is at far left and the mountains are in the background.

NOTE:

CAT. R.DeLand
TYPE Same

DATE Sept_25, 1986
DATE

Neg.Loc.: filed with photographs

Carpinteria Valley Museum of History

86.9.89 & 90

ROADS - CALLE JON

CATALOG NO.: 1986.9.89 & 90

SUBJECT: HOMES - CONCHA LOMA; CARPINTERIA - AERIAL VIEW; ROADS - ARBOL VERDE,
CONCHA LOMA; CALLE JON & CALLE DIA.

OBJECT: Neg & contact print TYPE: Original COLOR: B & W

NOT COPIED ON 35 mm
FILM

SIZE: 9.5 x 12 cm (4 x 5 in.)

DATE: March 13, 1959 SOURCE OF DATE: On negative envelope

PHOTOGRAPHER: Roberto "Olly" Olivas DONOR: Olly Olivas

CONDITION: Excellent

PREVIOUS INSCRIPTION: ON NEGATIVE ENVELOPE: "MARCH 13 1959".

DESCRIPTION: These are two aerial photos of Carpinteria from over the ocean with the Concha Loma subdivision in the foreground. The center of Carpinteria is at far left and the mountains are in the background.

NOTE:

CAT. R. DeLand

DATE Sept 25, 1986

TYPE Same

DATE

Neg. Loc.: filed with photographs

Carpinteria Valley Museum of History

86.9.89 & 90

ROADS - CONCHA LOMA

CATALOG NO.: 1986.9.89 & 90

SUBJECT: HOMES - CONCHA LOMA; CARPINTERIA - AERIAL VIEW; ROADS - ERBOL VERDE,
CONCHA LOMA; CALLE JON & CALLE DIA.

OBJECT: Neg & contact print TYPE: Original COLOR: B & W

NOT COPIED ON 35 mm
FILM

SIZE: 9.5 x 12 cm (4 x 5 in.)

DATE: March 13, 1959 SOURCE OF DATE: On negative envelope

PHOTOGRAPHER: Roberto "Olly" Olivas DONOR: Olly Olivas

CONDITION: Excel ent

PREVIOUS INSCRIPTION: ON NEGATIVE ENVELOPE: "MARCH 13 1959".

DESCRIPTION: These are two aerial photos of Carpinteria from over the ocean with the Concha Loma subdivision in the foreground. The center of Carpinteria is at far left and the mountains are in the background.

NOTE:

CAT. R. DeLand
TYPE Same

DATE Sept 25, 1986
DATE

Neg.Loc.: filed with photographs

Carpinteria Valley Museum of History

86.9.89 & 90

ROADS - DUMP ROAD

CATALOG NO.: 86.9.92

SUBJECT: CARPINTERIA - AERIAL VIEW; PIERS - STD. OIL CO. PIER (Carp); BUSINESS -
STANDARD OIL CO. FACILITY; HOMES - CONCHA LOMA; ROADS - U.S. 101 & DUMP ROAD.

OBJECT: Neg & contact print TYPE: Original COLOR: B & W

NOT COPIED ON 35 mm FILM

SIZE: 9.5 x 12 cm. (4 x 5 in.)

DATE: March 13, 1959 SOURCE OF DATE: On negative envelope

PHOTOGRAPHER: Roberto (Olly) Olivas DONOR: Olly Olivas

CONDITION: Excellent Light streak at bottom.

PREVIOUS INSCRIPTION: ON NEGATIVE ENVELOPE: "MARCH 13 1959".

DESCRIPTION: This is an aerial view of Carpinteria from out over the ocean. It shows the Standard oil pier at lower right corner with Standard oil facility at center and the Concha Loma tract at far left. The Freeway runs along the middle to upper left of photo.

NOTE:

| | | | |
|-------------|------------|-------------|---------|
| <u>CAT.</u> | R.S.DeLand | <u>DATE</u> | 9-25-86 |
| <u>TYPE</u> | Same | <u>DATE</u> | |

NEG. LOC.: Filed with photographs

86.9.92

Carpinteria Valley Museum of History

ROADS - DORRANCE WAY

CATALOG NO.: 86.9.94

SUBJECT: BUSINESS - Sheri's Cafe; ROADS - DORRANCE WAY, LINDEN AVE.

OBJECT: Negative & contact TYPE: Original COLOR: B & W
print

NOT COPIED ON 35 MM
FILM

SIZE: 9.5 x 12 cm. (4 x 5 in.)

DATE: March 13, 1959 SOURCE OF DATE: On Negative Envelope

PHOTOGRAPHER: Roberto "Olly" Olivas DONOR: Olly Olivas

CONDITION: Excellent (Light streak across top)

PREVIOUS INSCRIPTION: ON NEGATIVE ENVELOPE: "MARCH 13 1959".

DESCRIPTION: This shows an intersection looking mostly West. At right is a one STORY small building with two signs that say "Sheri's Cafe. One sasy Coca Cola and the other says 7 UP. A mail box is at the corner. A row of telephone poles funs down toward the West. The word "STOP" is painted on this East West street. In the foreground is another street which wuns North & South (Linden?). This is the intersection of Dorrance Way and Linden Ave.

NOTE:

| | | | |
|-------------|------------|-------------|---------|
| <u>CAT.</u> | R.S.DeLand | <u>DATE</u> | 9-29-86 |
| <u>TYPE</u> | Same | <u>DATE</u> | |

NEG.LOC.: Filed with photographs.

Carpinteria Valley Museum of History

86.9.94

ROADS - PALM AVE.

CATALOG NO.: 86.9.95

SUBJECT: CARPINTERIA - AERIAL VIEW; SCHOOLS - JR. HIGH SCHOOL; ROADS - CARPINTERIA AVE., PALM AVE., WALNUT; CARPINTERIA CITY - SANITARY DISTRICT; HOMES - Shepard.

OBJECT: Neg & contact print TYPE: Original COLOR: B & W

NOT COPIED ON 35 mm.
FILM.

SIZE: 9.5 x 12 cm. (4 x 5 in.)

DATE: March 13, 1959 SOURCE OF DATE: On negative envelope

PHOTOGRAPHER: Roberto "Olly" Olivas DONOR:

CONDITION: Excellent

PREVIOUS INSCRIPTION: ON NEGATIVE ENVELOPE: "MARCH 13 1959".

DESCRIPTION: This is an aerial view of Carpinteria with the Jr. High School in the center of the picture. The view is from the beach to between Carpinteria Ave and the freeway. and from Carpinteria Creek to Walnut Ave. The railroad runs across the top of the picture. The shepard home and grove is in the foreground, across Carpinteria Ave from the School.

NOTE: CAT. R.S.DeLand DATE Oct 2, 1986
TYPE Same DATE

NEG. LOC.: Filed with photographs 86.9.95
Carpinteria Valley Museum of History

ROADS - DUMP ROAD

CATALOG NO.: 86.9.96

SUBJECT: CARPINTERIA - aerial view: PIERS - STANDARD OIL CO.; BUSINESS - STANDARD OIL/CHEVRON; HOMES - CONCHA LOMA; ROADS - U.S.101, CARPINTERIA AVE., DUMP ROAD.
OBJECT: Neg & Contact print TYPE: Original COLOR: B & W BEACH - CARPINTERIA

SIZE: 9.5 x 12 cm. (4 x 5 in.)

NOT COPIED ON 35 mm FILM

DATE: March 13, 1959 SOURCE OF DATE: On Negative Envelope

PHOTOGRAPHER: Roberto "Olly" Olivas DONOR: Olly Olivas

CONDITION: Excellent

PREVIOUS INSCRIPTION: ON NEGATIVE ENVELOPE: "MARCH 13 1959".

DESCRIPTION: This is an aerial view of Carpinteria looking West from just East of the Oil Co. Piew looking down the beach with the Chevron Oil Co. facility in the center of the picture. Concha Loma Tract is in the upper left part of the picture. The Freeway is in the upper right corner of the picture.

NOTE:

CAT.R.S.DeLand
TYPE Same

DATE Oct 2, 1986
DATE

NEG. LOC.: Filed with the photographs
Carpinteria Valley Museum of History

86.9.96

ROADS - MISCELLANEOUS

CATALOG NO.: 87.45.3

SUBJECT: BUSINESS SHEPARDS INN; ROADS - CASITAS PASS & ROADS - MISC.

OBJECT: Photograph TYPE: Original COLOR: B & W

SIZE: 17 x 11.9 cm. (6 3/4 x 4 11/16 in.)

DATE: Circa 1910 SOURCE OF DATE: Estimate by R.S.DeLand

PHOTOGRAPHER: George (Bert) McLean DONOR: Jessica Marie Gardner Shepard
Mrs. John H. Shepard.

CONDITION: Fair - Corners bent slight yellowing.

PREVIOUS INSCRIPTION: BACK: "Road to Stanley Park".

DESCRIPTION: This shows a winding dirt road through Oak trees. It is one lane.



NOTE:

CAT. R.S.DeLand
TYPE Same

DATE Aug 28, 1987
DATE

NEG. LOC. 121 G

87.45.3

Carpinteria Valley Museum of History

SUBJECT: CARPINTERIA - AERIAL VIEW; ROADS - ALL STREETS IN CENTER OF TOWN:

SCHOOLS - CARPINTERIA HIGH AND GRAMMAR SCHOOLS.

OBJECT: Photograph TYPE: Original COLOR: B & W

SIZE: 20.5 x 205.2 cm. (8 x 10 in.)

DATE: 1924

SOURCE OF DATE: see front of photo



PHOTOGRAPHER: Roberto "Olly" Olivas

DONOR: Catherine Anderson

CONDITION: Excellent

PREVIOUS INSCRIPTION: FRONT: "PART OF THE CARPINTERIA WATER CO. SYSTEM / Photograph h
Taken 1924".

DESCRIPTION: This is an excellent aerial view of down town Carpinteria. It shows the
area from below the railroad tracks to just below foothill and from the slough to just ~~h~~
beyond Carpinteria Creek.

NOTE: See also 86.9.78. A 4 x 5 negative is
filed with that photo.

CAT. R.S. DeLand DATE
TYPE Same DATE

Nov 23, 1987

~~No. Neg with this No. See 86.9.78.~~

87.62.36

NEG LOC 12/A

Carpinteria Valley Museum of History

ROADS - SANTA CLAUS LANE

CATALOG NO.: 88.53.3

Neg # 2A/3

SUBJECT: SANTA CLAUS; TRANSPORTATION - AUTOMOBILES; ROADS - SANTA CLAUS LANE;
BUSINESS - GENERAL S.C.L.

SUBJECT: Photograph & Neg. TYPE: General COLOR: Colored



SIZE: Neg: 35mm. Print: 10.2 x 15.1 cm. (4 x 6 in.)

DATE: Jul.12, 1988 SOURCE OF DATE: Photographer

PHOTOGRAPHER: Herman Zittel DONOR: Herman Zittel
P. O. Box 540, Carpinteria, CA 93013

CONDITION: Excellent

PREVIOUS INSCRIPTION: ACCOMPANYING SHEET: "Westerly view of Santa Claus Lane.
Freeway far right."

DESCRIPTION: This is a view of Santa Claus Lane from the East end looking west.
Behind parked autos and trucks are the businesses. To the right is the Freeway 101
with a truck on it. Only the fence along the freeway can be seen.

NOTE: This is #3 in a series of 42 photos of CAT.R.S. De LandDATE Oct 20, 1988
Santa Claus Lane and its businesses TYPE SAME DATE

NEG. LOC. 124C

Carpinteria Valley Museum of History

88.53.3

ROADS - SANTA CLAUS LANE.

CATALOG NO.: 88.53.31

Neg. #10

SUBJECT: SANTA CLAUS; ROADS - SANTA CLAUS LANE; TRANSPORTATION - AUTOMOBILES

SUBJECT: Photograph & Neg. TYPE: Original COLOR: Color

SIZE: Neg. 35mm. Photo 10.2 x 15.1 cm. (4 x 6 in.)

DATE: July 12, 1988 SOURCE OF DATE: Photographer

PHOTOGRAPHER: Herman Zittel DONOR: Herman Zittel
P. O. Box 540, Carpinteria, CA 93013

CONDITION: Excellent

PREVIOUS INSCRIPTION: ACCOMPANYING SHEET: "First View of Santa Clause (sp.) Lane after you leave freeway. Taken opposite "Western Farm Service" (#9 above)"
Note: #9 is 88.53.30 neg #9.

DESCRIPTION: This is a view looking East down Santa Claus Lane with the business in the far background. The freeway is at the left behind a n embankment. Automobiles are along the road on both sides.

NOTE:

CAT. R.S. De Land DATE Dec 6, 1988

TYPE Same DATE

Neg. Loc. 125 D

88.53.31

Carpinteria Valley Museum of History

ROADS - SANTA CLAUS LANE

CATALOG NO.: 88.53.39

Neg #18

SUBJECT: SANTA CLAUS; ROADS - SANTA CLAUS LANE; TRANSPORTATION - automobiles

OBJECT: Photograph & Neg. TYPE: Original COLOR: Color

SIZE: Neg 35mm. Photo 10.2 x 15.1 cm. (4 x 6 in.)

DATE: July 12, 1988 SOURCE OF DATE: Photographer

PHOTOGRAPHER: Herman Zittel DONOR: Herman Zittel
P. O. Box 540, Carpinteria, CA 93013

CONDITION: E cellent

PREVIOUS INSCRIPTION: ACCOMPANYING SHEET: "View from E. End looking West. Taken near freeway on-ramp".

DESCRIPTION: This is a view looking West down Santa Claus Lane With business in background. Automobiles are parked along the road. A truck is seen on freeway at right.



NOTE:

CAT. R.S. De Land DATE Dec 7, 1988
TYPE Same DATE

Neg. Loc. 125F

88.53.39

Carpinteria Valley Museum of History

ROADS - SANTA CLAUS LANE

CATALOG NO.: 88.53.42

Neg # none.

SUBJECT: SANTA CLAUS; ROADS - SANTA CLAUS LANE; TRANSPORTATION - AUTOMOBILES

OBJECT: Photograph & Neg. TYPE: Original COLOR: Color

SIZE: Neg 35mm. Photo 10.2 x 15.1 cm. (4 x 6 in.)

DATE: July 12, 1988 SOURCE OF DATE: Photographer



PHOTOGRAPHER: Herman Zittel DONOR: Herman Zittel

P. O. Box 540, Carpinteria, CA 93013

CONDITION: Excellent - $\frac{1}{2}$ inch on right side overexposed.

PREVIOUS INSCRIPTION: ACCOMPANYING SHEET: "Down (west) Santa Clause Lane Freeway far right".

DESCRIPTION: This is a view looking West (Toward Santa Barbara) along Santa Claus Lane. Business are at left with a number of automobiles parked in front of business and several cars on the road. U.S. Highway 101 is behind the embankment at right.

NOTE:

CAT. R.S.De Land DATE Dec 13, 1988
TYPE Same DATE

Neg. Loc. 125 G

Carpinteria Valley Museum of History

88.53.42

ROADS - STATE 1 Hwy.

CATALOG NO.: 89.26.45

~~NA 6-33~~

SUBJECT: BEACH - POINT MUGU; ROADS - Hwy.1.; TRANSPORTATION - AUTOMOBILES

(Model A Ford)

OBJECT: Post card Photo TYPE: Original COLOR: B & W

SIZE: 8.7 x 13.7 cm. (3 3/8 x 5 3/8 in.)

DATE: Circa 1930

SOURCE OF DATE: Closest car is 1929-31 Model "A" Ford.

PHOTOGRAPHER: Unknown

DONOR: Sally Hebel

CONDITION: Excellent

PREVIOUS INSCRIPTION: NONE



DESCRIPTION: This shows a section of highway 1 between Point Mugu and Malibu. A large rock is on the ocean side of the highway at the far right. The ocean is also on the right. Cliffs and a sand dune are at the left. Four of five automobiles are seen on the highway and parked.

NOTE:

CAT. R.S.De Land DATE Nov 22, 1989

TYPE SAME. DATE

Neg. Loc. 130F

89.26.45

Carpinteria Valley Museum of History

NEG 430

SUBJECT: SANTA BARBARA; PIERS - STEARNS WHARF.



OBJECT: Print of Photo TYPE: Original COLOR: Color

SIZE: 21.2 x 28 cm. (8¼ x 11 in.)

DATE: Circa 1969 SOURCE OF DATE: Picture on back of Jan 1970 Calendar.

PHOTOGRAPHER: James Chen DONOR: Salley Hebel

CONDITION: Good

PREVIOUS INSCRIPTION: FRONT: Five lines of text describe this photo.. BACK: Calendar for January 1970.

DESCRIPTION: This a photograph of Lower Santa Barbara from Miramonte Drive. It shows the beach front and the Stearns Wharf..

NOTE:

CAT.R.S.De Land DATE Nov 28, 1989
TYPE SAME. DATE

Neg. Loc. 130 F

ROADS - MAPLE AVE.

CATALOG NO.

89.26.58.a &.b

SUBJECT: CARPINTERIA HISTORICAL SOCIETY; CARPINTERIA MUSEUM. ROADS

MAPLE AVE.

OBJECT: Pbst Card.

TYPE: Original COLOR: Color

SIZE: 8.9 x 14 cm. (3½ x 5½ in.)

DATE: Between 1972 & 1978

SOURCE OF DATE: R.S. De Land

PHOTOGRAPHER: Ted Mayer

DONOR: Sally Hebel

CONDITION: Excellent



PREVIOUS INSCRIPTION: BACK: "THE CARPINTERIA VALLEY MUSEUM OF HISTORY / 956 Maple Ave. Post Office Box 103 / Carpinteria, California 93013 / Indian and Pioneer exhibits / etc.-- / Photo by Ted Mayer, The letter Shop, Carpinteria, CA. / Made by / Dexter Press, Inc. / West Nyack, New York".

DESCRIPTION: This is a view of the front of the museum before the Hebel wing and the office were built. Please note that the museum has not used the post office box since 1987 Or 8.

NOTE:

CAT. R.S. De Land

DATE: Sept 23, 1990

TYPE Same.

DATE:

NEG. LOC. 133G

Carpinteria Valley Museum of History

89.26.58.a & .b


ROADS - LILLIE AVE (Summerland)

CATALOG NO. 91.31.4

SUBJECT: SUMMERLAND; ROADS - LILLIE AVE.; BUSINESS - RUST'S GARAGE; ~~MILLER HOTEL;~~

~~HOUSES - FRANK OLDS.~~

OBJECT: Photograph loaned for TYPE: Original COLOR: B & W
for copy.



NEG-35A

SIZE: Original: 8.9 x 14.8 cm. (3 1/2 X 5 3/4 in.)

DATE: Circa 1928

SOURCE OF DATE: Frank Floyd.

PHOTOGRAPHER: Frank Floyd

DONOR: Frank Floyd

CONDITION: Original Excellent.

PREVIOUS INSCRIPTION: BACK: "265".

DESCRIPTION: This is a view taken from the front porch of Frank Floyd's Summerland home. Rust's Garage is in center. A Cafe is to the left To right of garage and back is the Frank Olds building. To right of the garage is the miller hotel. Note ~~that~~ in the Floyd's front yard behind a shed is a bee hive.

NOTE:

DWG 6-26-91

NEG. LOC. 138A

CAT. R.S. De Land

TYPE: Same

DATE Aug 19, 1991

DATE

91.31.4

Carpinteria Valley Museum of History

ROADS - 7th & HOLLY

CATALOG NO. 91.31.23

SUBJECT: FLOYD, MR. SR.; FLOYD, MANLY MATHIS; AGRICULTURE - ANIMALS; TRANSPORTATION - HORSE & BUGGY; ROADS - 7th & HOLLY.

OBJECT: Photograph loaned TYPE: Original COLOR: B & W
for copy


SIZE: 8 x 13.2 cm. (3¼ x 5¼ in.)

DATE: Circa 1922

SOURCE OF DATE: Frank Floyd

PHOTOGRAPHER: Unknown

DONOR: Frank Floyd



NEG # 16A

CONDITION: Good - very sharp some slight fade.

PREVIOUS INSCRIPTION: BACK: "Corner of 7th st & Holy st. Carpinteria / Frank's father standing & his father / in buggy". in pencil: "Grand Paw Floyd / M.M. Floyd / Carpinteria / Cal.".

DESCRIPTION: This shows Mr. Floyd Senior sitting in a buggy and his son Manly Mathis Floyd standing on the road beside the buggy.

NOTE:

CAT. R. S. De Land

DATE: Feb 6, 1992

TYPE SAME.

DATE:

NEG. LOC. 138E

91.31.23-

ROADS - STATE STREET (Santa Barbara)

SUBJECT: SANTA BARBARA - WATER FRONT; PIERS - STERNS WHARF; ROADS - STATE STREET.

CATALOG NO. 91.40.1

OBJECT: Post Card

TYPE: Original COLOR: Color



NEG
#7

SIZE: 8.3 x 13.6 cm. (3 3/8 x 5 3/8 in.)

DATE: Circa 1960

SOURCE OF DATE: Estimate R.S.De Land (No Freewqy)

PHOTOGRAPHER: Publisher 6270 Mosley Ave L.A. DONOR: Helen Benjamin 5170 Calle Ocho Carpinteria

CONDITION: GOOD - Some torn from back including name of publisher

PREVIOUS INSCRIPTION: FRONT: "Harbor Restaurant / "END OF THE PIER" / SANTA BARBARA, CALIF."

DESCRIPTION: This is an aerial View of the Sterns Wharf and santa barbara. Two sailboats are at left and a fishing boat is on each side of the pier.

NOTE:

CAT. R.S. De Land

DATE: 11-19-91

TYPE Same

DATE:

NEG. LOC. 136 E


91.40.1

ROADS - MISCELLANEOUS (All roads in center of Town)

CATALOG NO. 91.57.4

SUBJECT: CARPINTERIA - AERIAL VIEW; ROADS - ALL STREETS IN CENTER OF TOWN; SCHOOLS -
CARPINTERIA UNION GRAMMAR & HIGH SCHOOL. TRANSPORTATION - RAILROADS.

OBJECT: Photograph TYPE: Original COLOR: B & W



SIZE: 8 x 10 in. (8 x 10 in.)

DATE: 1924

SOURCE OF DATE: Front & back of photo

PHOTOGRAPHER: Faulding, Santa Barbara and
recopied by Olly Olivas

DONOR: Found in museum filed Carpinteria
Valley Historical Soc.

CONDITION: Excellent Good Focus

PREVIOUS INSCRIPTION: FRONT - "1924" BACK: "Carpinteria 1924". "Carpinteria Ave also
State Hiway / Linden". "C" CARPINTERIA VALLEY HISTORICAL SOCIETY / P-0-Box-103- /
Carpinteria, California 93013".

DESCRIPTION: This is an aerial view of Carpinteria from the beach to where El Caro Laee is
now. and from Holly to Casitas Pass Rd.

NOTE: See also: 84.18.5; 86.9.78 & 87.62.36.

CAT. R.S. De Land

DATE: Nov 14, 1991

TYPE Same

DATE:

NEG. LOC. 136D

91.57.4-

Carpinteria Valley Museum of History

CATALOG NO.

97.20.113

SUBJECT: ROADS - MISC.

OBJECT: Photograph TYPE: Postcard COLOR: B/W

SIZE: 9 x 14cm (3.5" x 5.5")

DATE: c. 1910's SOURCE OF DATE:

PHOTOGRAPHER: Unknown

DONOR: Loaned by Sey Kinsell

CONDITION: Excellent

PREVIOUS INSCRIPTION: (Front, bottom) Eucalyptus trees, Carpinteria, Santa Barbara, Co., Cal.

DESCRIPTION: A row of large eucalyptus trees on both sides of a dirt road.

NOTE:

CAT. H. Zittel

DATE: 9/10/97

TYPE Ev L

DATE: 9/17/97

NEG. LOC. 147A



CATALOG NO. 97.47.240

SUBJECT: Roads - Gaviota Pass

OBJECT: Photograph

TYPE: Original COLOR: B/W



SIZE: 14.5x9cm (5.75 x 3.5")

DATE: c.1915

SOURCE OF DATE: Estimate based on auto in picture

PHOTOGRAPHER: Clarence Cadwell (?)

DONOR: Margaret Taggart

CONDITION: Excellent

PREVIOUS INSCRIPTION: (Front) Gaviota Pass Gateway to Las Cruces

DESCRIPTION: Shows the narrow pass with rock overhang and a newly constructed bridge over the creek. A roadster is parked on the road in front of the bridge.

NOTE:

CAT. H. Zittel

DATE: 9/00

TYPE Ev L.

DATE: 9/00

NEG. LOC. 162-F

Carpinteria Valley Museum of History

CATALOG NO. 97.47.241

SUBJECT: Road - San Marcos Pass

OBJECT: Photograph

TYPE: Original COLOR: B/W



SIZE: 14.5x9cm (5.75x3.5")

DATE: c.1915

SOURCE OF DATE: Based on autos in photograph

PHOTOGRAPHER: Unknown

DONOR: Margaret Taggart

CONDITION: Good

PREVIOUS INSCRIPTION: (Back) San Marcos/Pass. (Front) on the pass

DESCRIPTION: View of San Marcos Pass with the road on the right and a race car (#6) on the left. A man (Clarence Cadwell?) is standing next to it. Two cars are on the road.

NOTE:

CAT. H. Zittel

DATE: 9/00

TYPE Ev L.

DATE: 9/00

NEG. LOC. 162-F

SUBJECT: ROADS - OLIVE AVE.

OBJECT: Photograph TYPE: Original COLOR: B/W

SIZE: 6.1 x 10.4cm (2.5 x 4.0')

DATE: c. 1935 SOURCE OF DATE: Front of photo album page

PHOTOGRAPHER: Ann Hebel DONOR: Mary Alice Coffman

CONDITION: Good. glued on album page

PREVIOUS INSCRIPTION: (Front) From Olive Ave - East/Snow on our mountains

DESCRIPTION:
Rincon mountain with snow is in the center of the picture.
A small house (shed?) is to the right. Crop rows are in the lower right.

NOTE: CAT. TYPE H. Zittel
MH

DATE: 10/03
DATE: 10/03

NEG. LOC. 173-9



CATALOG NO.

2003.35.17

SUBJECT: ROADS - OLIVE AVE.

OBJECT: Photograph

TYPE: Original COLOR: B/W

SIZE: 6.1 x 10.4cm (2.5 x 4")



DATE: c. 1935

SOURCE OF DATE: Front of photo album page

PHOTOGRAPHER: Ann Hebel

DONOR: Alice Coffman

CONDITION: Good, glued on album page

PREVIOUS INSCRIPTION: (Front) Snow on our mountains

DESCRIPTION: Two houses, one white and the other dark. Snow on the mountains in the distance.

NOTE:

CAT. H. Zittel
TYPE MLH

DATE: 10/03
DATE: 10/03

NEG. LOC. 173-G

Carpinteria Valley Museum of History

CATALOG NO. 2003.35.18

SUBJECT: ROADS - OLIVE AVE.

OBJECT: Photograph TYPE: Original COLOR: B/W

SIZE: 6.1 x 10.4cm (2.5 x 4.0")

DATE: 1930 SOURCE OF DATE: Front of photo album page

PHOTOGRAPHER: Ann Hebel DONOR: Alice Coffman

CONDITION: Good, glued on album page

PREVIOUS INSCRIPTION: (Front) Snow on our mountains/snow above Mission type
Grammar School

DESCRIPTION: Three houses on Olive Ave. with the Carpinteria Union High and Grammar School to the right and in the distance. Mountains in the background have snow.

NOTE:

CAT. H. Zittel

DATE: 10/3

TYPE MLH

DATE: 10/3

NEG. LOC. 173-G



CATALOG NO.

2005.47.1-31

2005.47.1-71 (CD)

SUBJECT:

ROADS - MISC. HWY 150: CARPINTERIA VALLEY - RINCON CREEK:

OBJECT:

DISASTERS - FLOODS 2004/5
Photographs & CD

TYPE: Original COLOR: B/W CD - Color
Compact disc

SIZE:

20.4 x 25.5cm (8x10")



DATE:

3/2005

SOURCE OF DATE: Cover letter with photos/CD

PHOTOGRAPHER:

Photos - Don Tateishi
CD photos - Joe Bloomer

DONOR: CalTrans - Gregg Albright

CONDITION:

Good

PREVIOUS INSCRIPTION:

Separate sheets contain color photo indexing the B/W photos,
and two pages describing each photo.

DESCRIPTION:

These pictures show the 2004/5 storm damage to Rincon Bridge. Additional
71 color photos are on the CD. A separate set of 31 4x5 contacts
are included.

NOTE:

Filed with album collection

CAT. H. Zittel

DATE: 9/05

TYPE MLH

DATE: 12/05

NEG. LOC. _____

Carpinteria Valley Museum of History

SUBJECT: RINCON ROAD

OBJECT:

TYPE:

COLOR:

SIZE:

DATE:

SOURCE OF DATE:

PHOTOGRAPHER:

DONOR:

CONDITION:

PREVIOUS INSCRIPTION:

DESCRIPTION:

NOTE:

CAT.
TYPE

DATE
DATE

SUBJECT(S): ROADS (Rincon Causeway)

CATALOG #: (43P) 64.7.1

OBJECT: photo

XX COPY ___ ORIGINAL ___ SLIDE ___ OTHER (EXPLAIN) _____

___ COLOR XX BLACK & WHITE ___ SEPIA ___ OTHER (EXPLAIN) _____

SIZE: 15.4 x 24.1 cm.

DATE: --- SOURCE OF DATE: ---

PHOTOGRAPHER: --- DONOR: ---

CONDITION: Good, tear at top center. Stains on back and dents.

PREVIOUS INSCRIPTIONS: Back: "Rincon Causeway near Sea Cliff." "Sepia",

DESCRIPTION: This is a view of a roadway raised on piles along the beach. It appears to be just south of Rincon Point, not near Sea Cliff.

* NOTE:

CAT.: R. DeLand DATE: 2-20-78

TYP.: J. Annear DATE: 4-19-78



SUBJECT(S): ROADS, CARS RINCON CAUSEWAY

CATALOG #: 64.8.1

OBJECT: photo

___ COPY ___ ORIGINAL ___ SLIDE xx OTHER (EXPLAIN) postcard

xx COLOR ___ BLACK & WHITE ___ SEPIA ___ OTHER (EXPLAIN) _____

SIZE: 8.8 x 1 1/4 cm.

DATE: ca 1920 SOURCE OF DATE: accession record

PHOTOGRAPHER: Albertype Co. DONOR: ---

CONDITION: Good.

PREVIOUS INSCRIPTIONS: Front: "State Highway near Santa Barbara, California."
Back : Postcard printing.

DESCRIPTION: This is a view of Rincon road looking west. Coloring is probably air brush. Two cars vintage 1912 - 20 are shown.



* NOTE: Identical to 70.1.18

CAT.:R. DeLand DATE: 2-20-78

TIP.: J. Annear DATE: 4-19-78

ROADS - RINCON CAUSEWAY

SUBJECT(S): ROADS, U.S. 101; RINCON CAUSEWAY;

CATALOG #: 67.4.9

BEACH - RINCON
OBJECT: photo

COPY ORIGINAL SLIDE OTHER (EXPLAIN)

COLOR BLACK & WHITE SEPIA OTHER (EXPLAIN)

SIZE: 24.5 x 20 cm.

DATE: 1914? SOURCE OF DATE: Accession records book.

PHOTOGRAPHER: A.R. Edmondson DCNOR: Howe DEaderick Collection

CONDITION: Good, slightly faded.


PREVIOUS INSCRIPTIONS: Back: "101 Hi-way- Rincon" "Old wooden Causeway"
"DEaderick Collection" "Photographes A.R. Edmondson".

DESCRIPTION: View of the Rincon Causeway looking south, tide is low.
A car is on the causeway. A train is along the road. Vegetation is in the foreground.

* NOTE:

CAT.: J. Annear DATE: 4-28-78

IMP.: J. Annear DATE: 4-28-78



ROADS - RINCON CAUSWAY

SUBJECT(S): ROADS, PEOPLE(Senteny), BEACH

CATALOG #:

69.9.25.10

OBJECT: photo

COPY ORIGINAL SLIDE OTHER (EXPLAIN) _____

COLOR BLACK & WHITE SEPIA OTHER (EXPLAIN) _____

SIZE: 8.4 x 14.1 cm.

DATE: ca ¹⁹¹⁵⁻²⁰ ~~1910~~ SOURCE OF DATE: ---

PHOTOGRAPHER: --- DONOR: Olive Senteny

CONDITION: Fair, lower left corner missing. Docks and stains on picture.

PREVIOUS INSCRIPTIONS: Back: "Senteny-Rincon Causway" "Last Fourth of July at Rincon. Francis is investigation the reel on your fishpole."

DESCRIPTION: View of some of Senteny family at the Rincon. Noteroad on piles.

* NOTE:

CAT.:R. DeLand DATE: 2-20-78

TYP.: J. Annear DATE: 4-19-78



SUBJECT(S): ROADS, CARS ^{RINCON CAUSEWAY}

CATALOG #: 70.1.18

OBJECT: PHOTO

___ COPY ___ ORIGINAL ___ SLIDE xx OTHER (EXPLAIN) postcard

xx COLOR ___ BLACK & WHITE ___ SEPIA ___ OTHER (EXPLAIN) _____

SIZE: 8.9 x 14 cm.

DATE: ca 1915 SOURCE OF DATE: est. by autos

PHOTOGRAPHER: Albertype Co. DONOR: Henry Brown

CONDITION: Good.

PREVIOUS INSCRIPTIONS: Front: "State Highway, near Santa Barbara, California".
Back: "Mrs. W.J. Brown Eureka Hospital Eureka, Calif." "If not here
try 320 Maple, Eureka Ks."

DESCRIPTION: This is a view of the Rincon road looking toward Santa
Barbara. Two autos are in view.

* NOTE: Identical to 64.8.1

CAT.: R. DeLand DATE: 2-20-78

TYP.: J. Annear DATE: 4-19-78



ROADS - RINCON CAUSEWAY

78.49.1

SUBJECT(S): ROADS - RINCON CAUSEWAY; TRANSPORTATION - CATALOG #: 78.49.1
AUTOMOBILES; CALIF OUTSIDE S. B. CO. (Ventura Co.); BEACH - RINCON.

OBJECT: photo ROADS - U.S.101

XX COPY ___ ORIGINAL ___ SLIDE ___ OTHER (EXPLAIN) donor said so.

___ COLOR XX BLACK & WHITE ___ SEPIA ___ OTHER (EXPLAIN) brownish finish, not sepia.

SIZE: 21.2 x 33.4 cm.

DATE: ca 1915 SOURCE OF DATE: est. by RSDeLand

PHOTOGRAPHER: Peter Small of Galaxy DONOR: Lou Perez
Graphics

CONDITION: Excellent: faded of copied from a faded print.

PREVIOUS INSCRIPTIONS: none note attached says: "Donation" "Rincon Causeway" "Lou Perez"
s "466 B. Torro Canyon" "~~Co~~ S. B. 93108" "roomate of Mr. Small" "of Galaxy Graphics." "Copy of Original"

DESCRIPTION: This picture shows a wooden bridge along edge of the ocean, across sand of
s seashore. There are 4 cars from about the 1900's to 1912's. In the background can be seen the peninsula and mountain called Rincon. The cars have some type of flags mounted on them.



* NOTE:

CAT.: H. Benjamin DATE: 11-17-78

TYP.: K. Rigoli DATE: 1-10-79

SUBJECT(S): ROADS (Rincon Point)

CATALOG NO.: 79.4.173

OBJECT: 35 mm contact print and negative

X COPY ___ ORIGINAL ___ SLIDE ___ OTHER (EXPLAIN) _____

___ COLOR X BLACK & WHITE ___ SEPIA ___ OTHER (EXPLAIN) _____

SIZE: 35 mm contact print

DATE: 1927

SOURCE OF DATE: Album

PHOTOGRAPHER: copied by Robert S. DeLand

DONOR: Bobette Bates McKay

CONDITION: Good



PREVIOUS INSCRIPTION: IN ALBUM BELOW PHOTO: "The new road", "Puesta del Sol", "Rincon del Mar"

DESCRIPTION: White-tipped stakes used as markers are driven into the earth at various points along the boundary of the road. They move in a line into the background. Stones are piles at intervals to the right of the stakes. Brush is in the

*NOTE: right foreground. In the background, silouetted against the sky are some houses and buildings.

CAT.: R.S. DeLand

DATE: 4/16/79

TYP.:

DATE:

*from R.W. Bates Album No. 2

D.C. Melnick 5/10/79

ROADS - RINCON CAUSEWAY

SUBJECT(S): ROADS - RINCON CAUSEWAY; CARPINTERIA -
RINCON;

CATALOG #: 79.6.1

OBJECT: photo

COPY ORIGINAL SLIDE OTHER (EXPLAIN) postcard

COLOR BLACK & WHITE SEPIA OTHER (EXPLAIN) hand colored

SIZE: 8.8 x 14 cm.

DATE: ca 1925

SOURCE OF DATE: est. by RSDeLand

PHOTOGRAPHER: Pub. by Albertype Co. DONOR: Robert DeLand

CONDITION: Good

PREVIOUS INSCRIPTIONS: Back: "COAST HIGHWAY AT RINCON, NEAR SANTA BARBARA, CALIFORNIA"

DESCRIPTION: This shows the Rincon with Rincon Point in the background. The highway is cement with a cement bulkhead. This post card was purchased by R.S. DeLand for 35¢ at the stamp, coin and postcard show at the Miramar Hotel on Feb. 25, 1979.



* NOTE: NEG. LOC 59C

CAT.: R. DeLand DATE: 2-26-1979

TYP.: K. Rigoli DATE: 2-28-1979

ROADS - RINCON CAUSEWAY

SUBJECT(S): ROADS - Rincon Causeway; Carpinteria CATALOG NO.: 79.105.1

BEACH - CARPINTERIA (Rincon)

OBJECT: Photograph

X COPY ___ ORIGINAL ___ SLIDE ___ OTHER (EXPLAIN _____)

___ COLOR X BLACK & WHITE X SEPIA ___ OTHER (EXPLAIN _____)

original picture: 14 x 14.5 Cm.

SIZE: Mat 16.5 x 16.7Cm Hist. Soc Owns 35mm neg only.

DATE: Ca. 1915

SOURCE OF DATE: M.M. Deaderick

PHOTOGRAPHER:

DONOR: M. M. Deaderick, 5556 Canalino Dr. Carp.
loaned for copy only

CONDITION: Excellent

Negatives have been cleaned and reshot.

PREVIOUS INSCRIPTION: Back: "Copy by M. M. Deaderick 5556 Canalino Drive Carpinteria

DESCRIPTION: This is a view of the original Rincon Causeway with wooden piles. View looking East. The Railroad is barely discernable. Tide is low.

.CAT.: R. S. DeLand DATE: 8-14-1979

*NOTE:

TYP.: R. S. DeLand DATE: 8-14-1979

ROADS - RINCON CAUSEWAY (U.S. 101)

SUBJECT(S): ROADS - RINCON CAUSEWAY (U.S.101)
CARPINTERIA - RINCON POINT

CATALOG NO.: 80.14.46

OBJECT: Photograph TYPE: Original COLOR: B&W

SIZE: 7.7 X 11.5 cm.

DATE: Feb. 1969

SOURCE OF DATE: Back of photo



PHOTOGRAPHER: ?

DONOR: Bobette Bates McKay

CONDITION: Excellent

PREVIOUS INSCRIPTION: BACK: "Cove from hiway Feb 1969".

DESCRIPTION: This is a view of cove East of Rincon Point from the Freeway. The lagoon is in the foreground.

*NOTE: NEG Loc. 83A

CAT. R.S. DeLand DATE: 4-10-1980

TYP. R.S. DeLand DATE: 4-10-1980

SUBJECT: ROADS - COAST HWY. RINCON; CARPINTERIAS VALLEY - RINCON POINT

TRANSPORTATION - AUTOMOBILES

OBJECT: POSTCARDTYPE: ORIGINAL COLOR: COLORSIZE: 8.9 X 14 cm. (3½ X 5½ in.)DATE: June 1, 1920SOURCE OF DATE: Date on cardPHOTOGRAPHER: Published by M.F. Berkey,DONOR: Dr. & Mrs. Robert E. Carrel

Santa Barbara, Ca.

2010 Garden St. S.B. Ca.

CONDITION: GoodPREVIOUS INSCRIPTION: FRONT: "ON THE COAST HIGHWAY NEAR SANTA BARBARA, CAL." "JUNE 1 1920". BACK: Six lines of descriptive type and publishing information.DESCRIPTION: This shows the causway around the Rincon and Rincon point in the background. Several autos are on the road and a sailboat is in the bay.NOTE: SEE ALSO 84-34.2CAT. R.S.DeLand DATE 9-21-84TYPE SameDATE

ROADS - U.S. 101 AT RINCON

CATALOG NO.: 84.34.1

SUBJECT: ROADS - U.S. 101 At Rincon; CARPINTERIA - RINCON (Creek) NOT COPIED
TRANSPORTATION - AUTOMOBILES SEE 79.6.2

OBJECT: Postcard TYPE: Original COLOR: Color

SIZE: 8.9 X 14 cm. (3½ X 5½ in.)

DATE: Circa 1917 - 25 SOURCE OF DATE: Estimate RSD

PHOTOGRAPHER: Pub by Western Pub & Novelty DONOR: Henry Brown
Co.

CONDITION: Good - Glued to black construction paper.

PREVIOUS INSCRIPTION: FRONT: "'THE RINCON' CALIFORNIA COAST HIGHWAY BETWEEN VENTURA
AND SANTA BARBARA".

DESCRIPTION: This is a cement two lane highwaybridge over the Rincon Creek. There is a red
Automobile at the near end of the bridge. It is probably a Model "T" Ford. Hills are
in the background

NOTE: See also 79.6.2

CAT. R.S. DeLand DATE Dec 31, 1984
TYPE Same DATE

Neg.Loc. NONE

Carpinteria Valley Museum of History

SUBJECT: ROADS - U.S. 101 At Rincon; TRANSPORTATION - AUTOMOBILES;
BEACH - RINCON; TRANSPORTATION - SAILBOAT

OBJECT: Postcard TYPE: Original COLOR: Color

SIZE: 8.9 X 14 Cm. (3½ X 5½ in))

DATE: Circa 1915 - 20 SOURCE OF DATE: Estimate RSD Causeway completed
1914 - 15

PHOTOGRAPHER: Pub: Western Novelty & Prtg. DONOR: Henry Brown
Probably Card glued to paper back

CONDITION: GOOD - Glued to black construction paper.

PREVIOUS INSCRIPTION: FRONT: "ON COAST HIGHWAY NEAR SANTA BARBARA CAL."

DESCRIPTION: This is a picture of the Rincon Causeway looking West. One Automobile
is seen and a sailboat is in the bay near Rincon Point. Hills are on the right.

NOTE: This is similar to but different from CAT.R.S. DeLand DATE Dec 31, 1984
64.8.1. TYPE Same DATE



ROADS - RINCON CAUSEWAY

CATALOG NO.: 89.17.3

NEG # 15

SUBJECT: ROADS - RINCON CAUSWAY; PEOPLE - MORRIS, ELIZABETH CORNELIA OGAN.

BEACH - RINCON

OBJECT: Photograph loaned TYPE: Original COLOR: B & W
for copy

SIZE: 8½ x 11 (3 3/8 x 4 3/8 in.)

DATE: Circa 1915 -20 SOURCE OF DATE: Causeway built 1914 & 15 replaced in 1923-4

PHOTOGRAPHER: Unknown

DONOR: Reginald Treloar Ogan

CONDITION: FAIR - Yellowed & faded.

PREVIOUS INSCRIPTION: BACK: "Eliz Ogan Morris."



DESCRIPTION: This shows a young lady in a broad brimmed hat turning towards the camera. The Rincon Causeway is beside her and Rincon Mountain is in the background.

NOTE:

CAT. R.S. De Land DATE March 9, 1989

TYPE SAME. DATE

NEG. LOC.

128C

89.17.3

ROADS - RINCON CAUSEWAY

CATALOG NO.: 89.17.4

NEG # 19

SUBJECT: ROADS - RINCON CAUSEWAY; PEOPLE - MORRIS, HARBRON; BEACH - RINCON.

OBJECT: Photograph loaned TYPE: Original COLOR: B & W
for copy

SIZE: 8½ x 11 cm. (3 3/8 x 4 3/8 in.)

DATE: Circa 1915 - 20. SOURCE OF DATE: Causeway built 1914 -15 replaced 1923-4

PHOTOGRAPHER: Unknown

DONOR: Reginald Treloar Ogan

CONDITION: Original slightly faded - GOOD

PREVIOUS INSCRIPTION: BACK: "Harbron williams morris".



DESCRIPTION: This shows a young man in pants, shirt and cap with his back to the camera. The Causeway is beside him and the beach is at his right. Another person is in the distance and he is holding something, probably a camera to his eye.

NOTE:

| | | | |
|-------------|--------------|-------------|-------------|
| <u>CAT.</u> | R.S. De Land | <u>DATE</u> | Mar 9, 1989 |
| <u>TYPE</u> | SAME. | <u>DATE</u> | |

Neg. Loc. 128c

89.17.4

ROADS - RINCON

CATALOG NO. 89.26.55

SUBJECT: ROADS - RINCON; CARPINTERIA - RINCON POINT; TRANSPORTATION - AUTOMOBILES.
TRANSPORTATION - RAILROAD.

OBJECT: Post card TYPE: Original COLOR: Hand colored.

SIZE: 8.6 x 13.8 cm. (3 3/8 x 5 1/2 in.)

DATE: Circa 1930 SOURCE OF DATE: Estimate R.S.De Land

PUBLISHED BY:
PHOTOGRAPHER: Albertype Co., Brooklyn, N.Y. DONOR: Sally Hebel



CONDITION: Excellent.

PREVIOUS INSCRIPTION: BACK: "Published by Osborne's, Santa Barbara, California / COAST
HIGHWAY AT RINCON NEAR SANTA BARBARA, CALIFORNIA / -Post Cards of Quality--The Albertype
Co., Brooklyn, N.Y.-- / HAND COLORED / POST CARD".

DESCRIPTION: This is a view looking west toward Rincon Point with the two way two lane
highway in the foreground. The railroad is at far left and runs to center of card. Two
autos are on the road. No trees are in evidence. This the road put in after the wooden
trestle and before the four lane freeway.

NOTE:

CAT. R.S. De Land
TYPE SAME

DATE: Sept 21, 1990
DATE:

NEG. LOC. 133 F

ROADS - RINCON

CATALOG NO.

89.26.56

SUBJECT: ROADS - RINCON; CARPINTERIA - RINCON POINT;

OBJECT: Post Card

TYPE: Original COLOR: Hand Colored

SIZE: 8.7 x 13.8 cm. (3 3/8 x 5 1/2 in.)

DATE: Circa 1930

SOURCE OF DATE: Estimate R.S. De Land

PUBLISHED BY:

PHOTOGRAPHER: The Albertype Co., Brooklyn
N. Y.

DONOR: Sally Hebel

CONDITION: Excellent



PREVIOUS INSCRIPTION: BACK: "PUBLISHED BY OSBORNE'S, SANTA BARBARA, CALIFORNIA / COAST HIGHWAY AT RINCON NEAR SANTA BARBARA, CALIFORNIA / --Post Cards of Quality--The Albertype Co., Brooklyn, N.Y.-- / HAND COLORED / POST CARD".

DESCRIPTION: This is a view of the coast highway (U.S.101) from Rincon Point looking East toward Ventura. It is the two lane concrete highway put in after the wooden Causeway, and before the four lane freeway.

NOTE:

CAT. R.S. De Land

DATE: Sept 21, 1990

TYPE SAME

DATE:

NEG. LOC.

133 G

89.26.56

Carpinteria Valley Museum of History

ROADS - RINCON CAUSEWAY (Removal)

CATALOG NO. 91.31.7

SUBJECT: ROADS - RINCON CAUSEWAY (Removal); TRANSPORTATION - automobiles.

OBJECT: Photograph loaned TYPE: Original COLOR: B&W

NEG-
32A



SIZE: Original: 8.9 x 14.9 cm. (3 3/8 x 5 3/4 in.)
for copy

DATE: Circa 1925

SOURCE OF DATE: Frank Floyd (Note I rode across the causeway in early June 1925 (Two weeks before earthquake.)RSD)

PHOTOGRAPHER: Frank Floyd

DONOR: Frank Floyd

CONDITION: Original - Excellent

PREVIOUS INSCRIPTION: BACK: "365".

DESCRIPTION: This shows what appears to be asphalt paving washed out by the ocean. Several men and an automobile are seen in the foreground. Rincon point is in the background.

NOTE:

DWG 6-26-91

CAT. R.S. De Land

DATE: Aug 19, 1991

TYPE Same

DATE:

NEG. LOC. 138B

91.31.7

Carpinteria Valley Museum of History

ROADS - RINCON CAUSEWAY (Removal)

CATALOG NO. 91.31.8

SUBJECT: ROADS - RINCON CAUSEWAY (Removal);

OBJECT: Photograph loaned TYPE: Original COLOR: B & W
for copy

NEG. #
314



SIZE: Original 8.9 x 14.9 cm. (3 3/8 x 5 3/4 in.)

DATE: Circa 1925.

SOURCE OF DATE: Frank Floyd. (Note: I Rode across the Causeway in early June 1925, two weeks before the earthquake).

PHOTOGRAPHER: Frank Floyd

DONOR: Frank Floyd RSD.

CONDITION: Original - Excellent

PREVIOUS INSCRIPTION: BACK: "365".

DESCRIPTION: This shows pilings scattered along the beach from the demolition of the Causeway. Frank Floyd was on the crew that was razing the causeway.

NOTE:
DWG 6-26-91

CAT. R.S. De Land
TYPE Same

DATE: Aug 19, 1991
DATE:

NEG. LOC. 138B

91.31.8

ROADS - RINCON CAUSEWAY (Removal)

CATALOG NO. 91.31.9

SUBJECT: ROADS - RINCON CAUSEWAY (Removal); TRANSPORTATION - AUTOMOBILES.

OBJECT: Photograph loaned TYPE: Original COLOR: B & W
for copy

NEG
#30A



SIZE: Original: 8.9 x 14.9 cm. (3 3/8 x 5 3/4 in.)

DATE: Circa 1925

SOURCE OF DATE: Frank Floyd (Note: I rode across the
Causeway in early June 1925 - RSD)

PHOTOGRAPHER: Frank Floyd

DONOR: Frank Floyd

CONDITION: Original Excellent - out of focus

PREVIOUS INSCRIPTION: BACK: "365".

DESCRIPTION: This is a view of the Rincon where the Causeway used to be. Looking toward Rincon Point. A Southern California Automobile Club Patrol car is seen on the asphalt. Note Frank Floyd was on the crew that was razing the wooden causeway.

NOTE:
DWG 6-26-91

CAT. R.S. De Land
TYPE Same

DATE: Aug 19, 1991
DATE:

NEG. LOC. 138B

91.31.9

Carpinteria Valley Museum of History

ROADS - U.S. 101 (Rincon)

CATALOG NO. 91.31.11

SUBJECT: ROADS - U.S. 101 (Rincon); TRANSPORTATION - TRAINS.

OBJECT: Photograph loaned TYPE: original COLOR: B & W
for copy

SIZE: 9 x 14.8 cm. (3 1/2 x 5 3/4 in.)

DATE: 1925 SOURCE OF DATE: Frank Floyd

PHOTOGRAPHER: Frank Floyd DONOR: Frank Floyd

CONDITION: Excellent

PREVIOUS INSCRIPTION: Back - "365"?



NEG # 28A

DESCRIPTION: This is a photo of the Rincon looking North west. The crew are removing the last of the Causeway pilings. Frank Floyd was on the crew that removed the Causeway. A freight train is in the tracks above the beach area. Men are working in center of photo.

NOTE:

CAT. R.S. De Land DATE: Nov 6, 1991

TYPE Same

DATE:

NEG. LOC. 138C

91.31.11

ROADS - U.S. 101 (Rincon)

CATALOG NO. 91.31.12

SUBJECT: ROADS - U.S.101 (Rincon); TRANSPORTATION - AUTOMOBILES; CARPINTERIA - RINCON.

OBJECT: Photograph loaned for TYPE: Original COLOR: B & W
copy.

SIZE: 9 x 14.8 cm. (3 1/2 x 5 3/4 in.)



NEG # 27A

DATE: 1925 SOURCE OF DATE: Frank Floyd

PHOTOGRAPHER: Frank Floyd DONOR: Frank Floyd

CONDITION: Excellent - out of focus

PREVIOUS INSCRIPTION: Back: "365"

DESCRIPTION: This is a view looking west along the Rincon toward Rincon point. A crew of men are working along the road. They are removing the Causeway. Frank Floyd worked on the crew.

NOTE: CAT. R.S. De Land

DATE: Nov 6, 1991

TYPE Same

DATE:

NEG. LOC. 1380

91.31.12

ROADS - U.S. 101 (Rincon)

CATALOG NO. 91.31.13

SUBJECT: ROADS - U.S.101; CARPINTERIA - RINCON

OBJECT: Photograph loaned for TYPE: Original COLOR: B & W
copy

SIZE: 9 x 14.8 cm. (3 1/2 x 5 3/4 in.)

DATE: 1925 SOURCE OF DATE: Frank Floyd

PHOTOGRAPHER: Frank Floyd DONOR: Frank Floyd



NEG # 26A

CONDITION: Excellent

PREVIOUS INSCRIPTION: BACK: "365".

DESCRIPTION: This shows four men standing alongside the washed out Rincon highway. Several automobiles are in the background on the pavement. This is about the time that the Causeway was removed. Mr. Frank Floyd was on the crew that removed it. This is a view looking west with Rincon point in the background.

NOTE:

CAT. R.S. De Land
TYPE SAME

DATE: Nov 6, 1991
DATE:

NEG. LOC. 138C

91.31.13

CATALOG NO. 97.20.65

SUBJECT: ROADS - RINCON CAUSEWAY

OBJECT: Photograph TYPE: Postcard COLOR: B/W

SIZE: 9 x 14cm (3.5" x 5.5")

DATE: c.1910's SOURCE OF DATE: -

PHOTOGRAPHER: Unknown DONOR: Loaned by Sey Kinsell

CONDITION: Excellent

PREVIOUS INSCRIPTION: None



DESCRIPTION:

A woman w/an umbrella is holding a child on the causeway railing and another older child with a large bat is standing in front of the woman. A wooden sign reads "Motor Vehicles/Speed not to exceed/4 miles per hour/ on this bridge. View down coast, ocean along right margin.

NOTE:

CAT. H. Zittel DATE: 8/27/97

TYPE Ev L. DATE: 9/10/97

NEG. LOC. 145B

SUBJECT: ROADS - RINCON CAUSEWAY

OBJECT: Photograph TYPE: Original COLOR: B/W

SIZE: 14.6x8.9cm (5.75x3.5")

DATE: c.1915 SOURCE OF DATE: Date of causeway

PHOTOGRAPHER: Clarence Cadwell DONOR: Margaret Taggart

CONDITION: Good

PREVIOUS INSCRIPTION: (Front) Doc on the Rincon Causeway (Back) Clarence Cadwell



DESCRIPTION: A man and a dog are seated in a c.1915 Chevy Convertible. The car is on the Rincon Causeway. The view is down the coast.

NOTE:

CAT. H. Zittel

DATE: 9/00

TYPE Ev L.

DATE: 11/8/00

NEG. LOC. 163-A

CATALOG NO. 97.47.248

SUBJECT: ROADS - RINCON CAUSEWAY

OBJECT: Photograph

TYPE: Original COLOR: B/W

SIZE: 14x9cm (5.5x3.5")



DATE: c.1915

SOURCE OF DATE: Date of causeway

PHOTOGRAPHER: Clarence Cadwell

DONOR: Margaret Taggart

CONDITION: Good

PREVIOUS INSCRIPTION: (Front) John J. Rodriguez, C. Cadwell

DESCRIPTION: Three men and a dog are seated in a c.1915 Chevy Convertible on the causeway. The view is down the coast.

NOTE:

CAT. H. Zittel
TYPE Ev L.

DATE: 9/00
DATE: 11/00

NEG. LOC. 161-F

Carpinteria Valley Museum of History



SUBJECT: ROADS - RINCON CAUSEWAY

OBJECT: Photograph TYPE: Original COLOR: B/W

SIZE: 14.6x8.9cm (5.75x3.5")

DATE: c.1915 SOURCE OF DATE: Date of causeway

PHOTOGRAPHER: Clarence Cadwell DONOR: Margaret Taggart

CONDITION: Good

PREVIOUS INSCRIPTION: (Front) Causeway - Rincon

DESCRIPTION: A view down the coast showing the causeway curving from the lower left to the right.

NOTE:

CAT. H. Zittel

DATE: 9/00

TYPE Ev L.

DATE: 11/00

NEG. LOC. 166-F

CATALOG NO. 97.47.250

SUBJECT: ROADS - RINCON CAUSEWAY

OBJECT: Photograph TYPE: Original COLOR: B/W

SIZE: 14.6x8.9cm (5.75x3.5")



DATE: c.1915 SOURCE OF DATE: Date of causeway

PHOTOGRAPHER: Clarence Cadwell DONOR: Margaret Taggart

CONDITION: Good

PREVIOUS INSCRIPTION: (Back) Causeway/Mrs. J.J. Rodriguez/Sea Cliff

DESCRIPTION: A good view of the causeway looking north toward Sea Cliff. Two trees are on ridgetop. Note 15 MPH speed sign on the right side of road.

NOTE:

CAT. H. Zittel

DATE: 9/00

TYPE Ev L.

DATE: 11/00

NEG. LOC. 161-G

Carpinteria Valley Museum of History



SUBJECT: ROADS - RINCON CAUSEWAY

OBJECT: Photograph TYPE: Original COLOR: B/W

SIZE: 14.6x8.9cm (5.75x3.5")

DATE: c.1915 SOURCE OF DATE: Date of Causeway

PHOTOGRAPHER: Clarence Cadwell DONOR: Margaret Taggart

CONDITION: Good

PREVIOUS INSCRIPTION: (Front) 1st Causeway

DESCRIPTION: View of causeway looking south showing the roadbed. A car is parked along the right railing.

NOTE: CAT. H. Zittel
TYPE Ev L.

DATE: 9/00
DATE: 11/00

NEG. LOC. 161-G

SUBJECT: ROAD - RINCON CAUSEWAY

OBJECT: Photograph

TYPE: Original COLOR: B/W

SIZE: 11.6x7.0cm (4.5x2.75")

DATE: c.1915

SOURCE OF DATE: Date of Causeway

PHOTOGRAPHER: Clarence Cadwell

DONOR: Margaret Taggart

CONDITION: Good

PREVIOUS INSCRIPTION: (Back) Mrs. J. J. Rodriguez/causeway on way to Ventura

DESCRIPTION: A good view of the causeway construction. View is of a large curve toward the south.

NOTE:

NEG. LOC. 166-F

CAT. H. Zittel

DATE: 9/00

TYPE Ev L.

DATE: 11/00



CATALOG NO. 97.47.253

SUBJECT: ROADS - RINCON CAUSEWAY

OBJECT: Photograph TYPE: Original COLOR: B/W

SIZE: 11.6x7.0cm (4.5x2.75")

DATE: c.1915 SOURCE OF DATE: Date of Causeway

PHOTOGRAPHER: Clarence Cadwell DONOR: Margaret Taggart

CONDITION: Good

PREVIOUS INSCRIPTION: (Back) Causeway

DESCRIPTION: View of causeway showing a good view of the structure. Two cars are on the causeway, one with a dog.

NOTE:

CAT. H. Zittel
TYPE Ev L.

DATE: 9/00
DATE: 11/00

NEG. LOC. 161-F



Carpinteria Valley Museum of History

CATALOG NO. 97.47.254

SUBJECT: ROADS - RINCON CAUSEWAY

OBJECT: Photograph TYPE: Original COLOR: B/W

SIZE: 11.6x7.0cm (4.5x2.75")

DATE: c.1915 SOURCE OF DATE: Date of Causeway

PHOTOGRAPHER: Clarence Cadwell DONOR: Margaret Taggart

CONDITION: Good

PREVIOUS INSCRIPTION: (Back) Causeway



DESCRIPTION: View of causeway roadbed. Road curves left then right.

NOTE:

NEG. LOC. 161-F

CAT. H. Zittel

DATE: 9/00

TYPE Ev L.

DATE: 11/00

Carpinteria Valley Museum of History

SUBJECT(S): FLOODS (1916), also ROADS

CATALOG #: 00.126

OBJECT: Photo


COPY ORIGINAL SLIDE ~~XX~~ OTHER (EXPLAIN) POSTCARD

COLOR ~~XX~~ BLACK & WHITE XX SEPIA OTHER (EXPLAIN) .

SIZE: 8.9 x 13.9 cm.

DATE: 1916

SOURCE OF DATE: See 70.9.72



PHOTOGRAPHER: -----

DONOR: R. Ogan?

CONDITION: Gair, pin holes, tape marks, bent corners, album marks.

PREVIOUS INSCRIPTIONS: Front: "Intersection 150 Highway-Casitas Pass cut off".
Back: "Ogan, Ogan Rd. Carpinteria, Cal. 93013" on address label. "Stilla".

DESCRIPTION: A stream, many trees to the right, a bridge made from a fallen tree with a man on it, shrubbery to the left.

*NOTE:

CAT.: J. Seymour DATE: 10-15-77
TYP.: J. Annear DATE: 4-3-78

SUBJECT(S): HOMES, ROADS


CATALOG #: 00.776

OBJECT: photo

___ COPY XX ORIGINAL ___ SLIDE ___ OTHER (EXPLAIN)_____

___ COLOR XX BLACK & WHITE ___ SEPIA ___ OTHER (EXPLAIN)_____

SIZE: Photo 14 x 24 cm. Mat 20.6 x 24 cm.



DATE: Ca 1974

SOURCE OF DATE: Estimate by R. DeLand

PHOTOGRAPHER: Steve Malone

DONOR: Carpinteria Herald

CONDITION: Excellent.

PREVIOUS INSCRIPTIONS: Back: "Condominiums on Bailard and Via Real" "3" "from files of Carp. Herald Dec 1977" "Photography by Steve Malone....." "Note: Via Real is at right. Bailard is in far distance (top of rise). Poplar

DESCRIPTION: st. is to left. Construction is circa 1974 " "R. DeLand 6/20 Photo taken from Poplar and Via Real looking at the construction of condominiums. Wood frames and roofs are visible with lumber strewn all around. Ortega Hill in the background, right.

* NOTE:

CAT.: R. DeLand DATE: 6-20-78

TYP.: J. Annear DATE: 7-17-78

SUBJECT: ROADS - CRAVENS LANE & VIA REAL
CARPINTERIA - cravens lane; TRANSPORTATION - CATALOG NO.: 81.4.2
automobiles.

OBJECT: Photograph TYPE: Original COLOR: B & W.

SIZE:

DATE: Jan 5, 1981 SOURCE OF DATE: RSDeLand & JAnnear

PHOTOGRAPHER: Robert S. DeLand DONOR: Carp. Hist. Soc.

CONDITION: Excellent

PREVIOUS INSCRIPTION: None

DESCRIPTION: This is a view from the south side of Via Real looking down Cravens Lane toward the mountains, North.



NEG. Loc.
NOTE: 9/C

CAT: RSDeLand DATE: 2-12-1981
TYP: Same DATE:

ROADS - VIA REAL

SUBJECT: ROADS - VIA REAL (West from Cravens Lane)

CATALOG NO.: 81.4.3

OBJECT: Photograph TYPE: Original COLOR: B & W

SIZE:

DATE: Jan 5, 1981 SOURCE OF DATE: RSDeLand & J Annear

PHOTOGRAPHER: Robert S. DeLand DONOR: Carp. Hist. Soc.

CONDITION: Excellent

PREVIOUS INSCRIPTION: None



DESCRIPTION: This is a view West on Via Real. The Freeway (U.S. 101) is at the left, see the "Santa Claus Lane Padara Lane" off ramp sign. The Sandpiper Mobile Home park is at the right behind the trees. This road Via Real, follows the Freeway.

NOTE:

CAT:RSDeLand DATE: 2-12-1981

TYP: Same DATE:

ROADS - VIA REAL (At Cravens Lane)

SUBJECT: ROADS - ^{Via Real} EAST FROM CRAVENS LANE

CATALOG NO.: 81.4.4

OBJECT: Photograph TYPE: Original COLOR: B & W/

SIZE:

DATE: Jan 5, 1981 SOURCE OF DATE: RSDeLand & JAnnear

PHOTOGRAPHER: Robert S. DeLand DONOR: Carp. Hist. Soc.

CONDITION: Excellent

PREVIOUS INSCRIPTION: None

DESCRIPTION: This is a view looking East down Via Real from Cravens Lane. U.S. 101 Freeway is behind fence at right.



NOTE:

CAT: RSDeLand DATE: 2-12-1981

TYP: Same DATE:

ROADS - VIA REAL from SANTA MONICA RD.

81.4.5

SUBJECT: ROADS - VIA REAL Looking West from Santa Monica
BUSINESS - REEF MOTEL CATALOG NO.: 81.4.5

OBJECT: Photograph TYPE: Original COLOR: B & W

SIZE:

DATE: Jan 5, 1981 SOURCE OF DATE: RSDeLand & JAnnear

PHOTOGRAPHER: Robert S. DeLand DONOR: Carp. Hist. Soc.

CONDITION: Excellent

PREVIOUS INSCRIPTION: None

DESCRIPTION: This is a view looking West on Via Real from Santa Monica Blvd. A large truck is parked on the vacant lot where Motel 6 is planning a three story Motel. The Reef Motel is in center rear.



NOTE:

CAT: RSDeLand DATE: 2-12-1981

TYP: Same DATE:

ROADS - VIA REAL at SANTA MONICA ROAD

SUBJECT: ROADS - VIA REAL AT SANTA MONICA ROAD.
BUSINESS - MOBILE OIL CO.; UNION OIL CO.
7 - 11 store; CARROWS RESTAURANT
OBJECT: Photograph TYPE: Original COLOR: B & W.

CATALOG NO.: 81.4.6

SIZE:

DATE: Jan 5, 1981 SOURCE OF DATE: RSDeLand & JAnnear

PHOTOGRAPHER: Robert S. DeLand DONOR: Carp. Hist. Soc.

CONDITION: Excellent

PREVIOUS INSCRIPTION: None



DESCRIPTION: This is a view looking across Santa Monica Road down Via Real toward East. At right is the Union Oil Co. Carrows Restaurant is behind it. At left is the Mobile oil station with the 7-11 store behind it.

NOTE:

CAT:RSDeLand DATE: 2-12-1981
TYP: Same DATE:

ROADS - VIA REAL (Aerial View Industrial park)

CATALOG NO.:

81.42.9.a & .b*

SUBJECT: CARPINTERIA - AERIAL VIEW (INDUSTRIAL DISTRICT)

ROADS - U.S.101; MARK AVE; CINDY LANE ; Via Real; Rose Lane

OBJECT: ½ tone photograph TYPE: Original COLOR: B & W

SIZE: 12.5 X 19 cm. (4 7/8 X 7 1/2 in)

DATE: Nov 20, 1981

SOURCE OF DATE: Carp. Herald Nov 27,
1981 page 11

PHOTOGRAPHER: Craig Matthew, Brooks Inst.

DONOR: Carpinteria Herald

CONDITION: Good



PREVIOUS INSCRIPTION: CAPTION: "CARPINTERIA INDUSTRIAL PARK has grown until now it looks like this. At right is Via.Real paralleling the freeway, at 90 degrees to Mark Avenue. Its branches include Cindy Lane, forming an L-shape from to bottom of photo, and Rose Lane---".

DESCRIPTION: This is an Aerial view of the Carpinteria Industrial District. There are approximately 25 buildings in view. This is at the East end of town. It includes Sambo's headquarters at far right, the PAF design building at the far end of Cindy, and Astro Research at bottom center.

NOTE: .a is photo & .b is caption.

CAT. R.S. DeLand DATE 12-11-1981

TYPE SAME

DATE

SUBJECT: CARPINTERIA - AERIAL; BUSINESS - HOTELS MOTELS (Motel 6, & Reef Motel)
ROADS - U.S101; SANTA MONICA; VIA REAL; CARPINTERIA AVE.
BUSINESS - CARROWS RESTAURANT; Standard Oil Sta.; 7/11 Store

OBJECT: 1/2 tone photograph TYPE: Original COLOR: B & W

SIZE: 13 X 19.2 cm. (5 1/8 X 7 1/2 in)

DATE: Nov 20, 1981

SOURCE OF DATE: Carp. Herald Nov 27, 1981
Page 11

PHOTOGRAPHER: Craig Matthew, Brooks Inst.

DONOR: Carpinteria Herald

CONDITION: Good



PREVIOUS INSCRIPTION: CAPTION: "MOTEL SIX has made a big impact at the corner of Santa Monica Road and Via Real. The edifice and its parking lot are near center of photo. To the left is the Reef Motel, and to the left of that, the side for a planned bowling alley."

DESCRIPTION: This an aerial view of the intersection of Santa Monica Road and Via Real. The Motel 6 is almost in lthe center of the picture. Carpinteria Ave., is at lower right. Carrows Restaurant is at upper right. A Mobile home park is between Carpinteria Av., and the freeway.

NOTE: .a is the photo & .b is the caption.

CAT. R.S. DeLand DATE Dec 11, 1981
TYPE SAME DATE

ROADS - WALNUT ST.

00.233

SUBJECT(S): ROADS, CARS, CHURCHES (Community)
LANDMARKS

CATALOG #:

OBJECT: Photo

___ COPY ___ ORIGINAL ___ SLIDE xxOTHER (EXPLAIN) Postcard

xxCOLOR ___ BLACK & WHITE ___ SEPIA ___ OTHER (EXPLAIN) .

SIZE: 10.3 x 15 cm.

DATE: Cec. 1977

SOURCE OF DATE: Purchase date.



PHOTOGRAPHER: Woody Gillette Photo DONOR: Carp. Historical Society

CONDITION: Excellent, new.

PREVIOUS INSCRIPTIONS: Front: "Carpinteria, California." Back: "99277C" and postcard printing with 5 lines of text.

DESCRIPTION: View looking up Walnut St. showing American Legion Hall and Library. The largest Torrey Pine shows over the Legion Hall. Tower of Community Church at end of street.

NEG. LOC. 6E

*NOTE:

CAT.: R. DeLand DATE: 1-18-78
TYP.: J. Annear DATE: 4-5-78

For card with photo see: "CARPINTERIA - STREETS (Walnut)".

This is a photo of Walnut Street near corner of Walnut & Carpinteria Ave. The Veterans Memorial building and the library are seen. An Automobile probably late 1930s Oldsmobile coupe is seen. Two other cars are seen in the background.

Robert S. DeLand Nov 8, 1984

SANDYLAND

CATALOG NO.:

86c9.85

SUBJECT: CARPINTERIA - AERIAL VIEW; SANDYLAND!; CARPINTERIA - SLOUGH

OBJECT: Neg & contact print TYPE: Original COLOR: B & W

NOT COPIED ON 35 mm FILM

SIZE: 9.5 X $\frac{12}{5}$ cm. (4 x 5 in)

DATE: Mar 13, 1959 SOURCE OF DATE: On Neg Envelope

PHOTOGRAPHER: Roberto "Olly" Olivas DONOR: Olly Olivas

CONDITION: Excellent

PREVIOUS INSCRIPTION: ON NEGATIVE ENVELOPE: "MARCH 13 1959".

DESCRIPTION: This shows the slough with the homes along sandyland. Two roads are seen through the slough from ~~the~~ Carpinteria Ave to the beach front.

NOTE:

CAT. R.S.DeLand
TYPE Same

DATE Sept 4, 1986
DATE

Neg Loc: Neg filed with photograph.

1986.9.85

Carpinteria Valley Museum of History

ROADS - WALNUT

CATALOG NO.: 86.9.95

SUBJECT: CARPINTERIA - AERIAL VIEW; SCHOOLS - JR. HIGH SCHOOL; ROADS - CARPINTERIA AVE., PALM AVE., WALNUT; CARPINTERIA CITY - SANITARY DISTRICT; HOMES - Shepard.

OBJECT: Neg & contact print TYPE: Original COLOR: B & W

NOT COPIED ON 35 mm. FILM.

SIZE: 9.5 x 12 cm. (4 x 5 in.)

DATE: March 13, 1959 SOURCE OF DATE: On negative envelope

PHOTOGRAPHER: Roberto "Olly" Olivas DONOR:

CONDITION: Excellent

PREVIOUS INSCRIPTION: ON NEGATIVE ENVELOPE: "MARCH 13 1959".

DESCRIPTION: This is an aerial view of Carpinteria with the Jr. High School in the center of the picture. The view is from the beach to between Carpinteria Ave and the freeway. and from Carpinteria Creek to Walnut Ave. The railroad runs across the top of the picture. The shepard home and grove is in the foreground, across Carpinteria Ave from the School.

NOTE: CAT. R.S.DeLand DATE Oct 2, 1986
TYPE Same DATE

NEG. LOC.: Filed with photographs 86.9.95
Carpinteria Valley Museum of History

SUBJECT: MISSION (Santa Barbara)

CATALOG NO.: 00 308

OBJECT: photo

TYPE:

COLOR: sepia

SIZE: 9x15 cm

DATE: ca 1920

SOURCE OF DATE: est

PHOTOGRAPHER: Detroit Publishing

DONOR:

CONDITION: good

PREVIOUS INSCRIPTION: Front " 13187 Santa Barbara Mission, California
" Founded Dec. 4th 1786 by Padres ~~Laxxx~~ Lasuen. Paterns and Oramas Back is po
postcard printing

DESCRIPTION: This a view of the front porch of the mission inside the arche
with a brown robed priest in foreground It is looking down the hallway
from within the hallway. Plants are to the left of the hallway arches

NOTE:

CAT: R. DeLand DATE: 2-18-78

TYP: J. Annes DATE: 4-21-78

SUBJECT(S): MISSION (Santa Barbara)

CATALOG #: 00.308

OBJECT: photo
SANTA BARBARA

___ COPY ___ ORIGINAL ___ SLIDE ~~xxx~~ OTHER (EXPLAIN) ___ postcard ___

~~xxx~~ COLOR ___ BLACK & WHITE ___ SEPIA ___ OTHER (EXPLAIN) ___

SIZE: 9 x 14 cm.

DATE: ca 1920 SOURCE OF DATE: est.

PHOTOGRAPHER: Detroit Pub. Co. DONOR: ---

CONDITION: Good.

PREVIOUS INSCRIPTIONS: Front: "13187 Santa Barbara Mission, California."
"Founded December 4th 1786 by Padres Lasuen, Paterna and Oramas". Back:
Postcard printing.

DESCRIPTION: This is a view of the front porch of the Mission inside the
arches with a brown robed priest in foreground.

It is looking down the hallway from within the hallway. Plants are to the left of the
arches.

* NOTE:

CAT.: R. DeLand DATE: 2-18-78

IMP.: J. Annear DATE: 4-21-78



SUBJECT(S): MISSION(Santa Barbar), SANTA BARBARA CATALOG #: 00.309

OBJECT: photo

__ COPY __ ORIGINAL __ SLIDE xx OTHER (EXPLAIN) photo postcard

__ COLOR __ BLACK & WHITE xx SEPIA __ OTHER (EXPLAIN) _____

SIZE: 8.6 x 13.5 cm.

DATE: Dec. 29, 1908 SOURCE OF DATE: Postmark

PHOTOGRAPHER: Minnie S.B. DONOR: Lyman?

CONDITION: Fair, postmark ink across face, very faded.

PREVIOUS INSCRIPTIONS: Back: "Mr. Henry Lyman, Carpinteria, Cal." signed, "Minnie S.B."

DESCRIPTION: This is a view of the Santa Barbara Mission looking along the arches outside front toward towers.

* NOTE:

CAT.: R. DeLand DATE: 2-21-78

TYP.: J. Annear DATE: 4-21-78



SUBJECT: Mission (Santa Barbara)

CATALOG NO.: 00 309

OBJECT: photo

TYPE:

COLOR: black and white postcard

SIZE: 8.6x13.5 cm

DATE: Dec. 29th 1908

SOURCE OF DATE: Postmark

PHOTOGRAPHER: Minnie S.B.

DONOR: Lyman

CONDITION: Back "Mr. Henry Lyman, Carpinteria, Cal. signed Minnie S.B.

PREVIOUS INSCRIPTION:

This a view of the Santa Barbara Mission looking along the arches outside front toward towers

DESCRIPTION:

NOTE:

CAT: R De Land DATE: 2-21-78
TYP: Annear DATE: 4-21-78

SUBJECT(S): MISSION (Santa Barbara),

CATALOG #: 00.310

OBJECT: photo

SANTA BARBARA

___ COPY xx ORIGINAL ___ SLIDE ___ OTHER (EXPLAIN) _____

___ COLOR xx BLACK & WHITE ___ SEPIA ___ OTHER (EXPLAIN) _____

SIZE: 7.0 x 11.2 cm.

DATE: ---

SOURCE OF DATE: ---

PHOTOGRAPHER: 000

DONOR: Lyman?

CONDITION: Excellent.

PREVIOUS INSCRIPTIONS: Back: "Lyman" "17".

DESCRIPTION: This is a picture of one of the towers of the Santa Barbara Mission probably from garden behind arches.

* NOTE:

CAT.: R. DeLand DATE: 2-23-78

TIP.: J. Annear DATE: 4-21-78



SUBJECT(S): SANTA BARBARA
SCHOOLS (Santa Barbara High School) CATALOG #: 00.403
PEOPLE (Misc. and Chris Noble)

OBJECT: photo

___ COPY xx ORIGINAL ___ SLIDE ___ OTHER (EXPLAIN) _____

___ COLOR ___ BLACK & WHITE xx SEPIA ___ OTHER (EXPLAIN) _____

SIZE: 13.3 x 21.4 cm.

DATE: 1890-1900 SOURCE OF DATE: estimate by R. DeLand

PHOTOGRAPHER: --- DONOR: ---

CONDITION: Poor, picture broken in the middle, faded and stained.

PREVIOUS INSCRIPTIONS: Front: "Chris Noble". On back: "Santa Barbara High School picture presented to Theresa Bailard by D.L.".

DESCRIPTION: This is a picture of 4 rows of people on porch of a building. One man in the center rear has a long white beard.

* NOTE:

CAT.: R. DeLand DATE: 2-23-78

TYP.: J. Annear DATE: 5-19-78



SANTA BARBARA

SUBJECT(S): SCHOOL (Santa Barbara High School)

CATALOG #: 00.404

OBJECT: photo

___ COPY xx ORIGINAL ___ SLIDE ___ OTHER (EXPLAIN)

___ COLOR ___ BLACK & WHITE xx SEPIA ___ OTHER (EXPLAIN)



SIZE: Print 12.8 x 21 Mat 18 x 26 cm.

DATE: 1898 SOURCE OF DATE: Back of photo

PHOTOGRAPHER: --- DONOR: ---

CONDITION: Poor, lower corners of mat are broken and picture is very faded.

PREVIOUS INSCRIPTIONS: Back: "Class of '98 Santa Barbara High School"
"Myrtle Bailard" in two places.

DESCRIPTION: This is a photo of about 22 people some of the men are probably teachers. They are sitting on steps in front of a building. Windows and a door are behind.

* NOTE:

CAT.: 2-23-78 DATE: R. DeLad

TYP.: J. Annear DATE: 5-19-78

SUBJECT(S): SANTA BARBARA (Hotel Potter)

CATALOG #: 00.426

OBJECT: photo

___ COPY ___ ORIGINAL ___ SLIDE xx OTHER (EXPLAIN) _____ POSTCARD

XX COLOR ___ BLACK & WHITE ___ SEPIA ___ OTHER (EXPLAIN) _____

SIZE: 9 x 14 cm.

DATE: ca 1910-20 SOURCE OF DATE: Hotel burned 1921

PHOTOGRAPHER: Detroit Pub. Co. DONOR: ---

CONDITION: Good.

PREVIOUS INSCRIPTIONS: Front: "13181 BOUGANVILLIA AT HOTEL POTTER, SANTA BARBARA, CALIFORNIA". Back: "Phostint" "Trade mark Reg US Pat off Made only by Detroit Publishing Co."

DESCRIPTION: This is a vertical picture. It shows a porch or the entrance to Hotel with bouganvillia growing bp pillars to the second floor. There is a porch on the second and the third floors. It is mission style. Chairs are set out on the botton floor patio. A garden is lined with white rocks. Portion of grassy area is shown.

* NOTE:

CAT.: R. DeLand DATE: 2-18-78

TYP.: J. Annear DATE: 5-23-78



SUBJECT(S): SANTA BARBARA (The Biltmore Hotel) CATALOG #: 00.427

OBJECT: PHOTO

 COPY ORIGINAL SLIDE XX OTHER (EXPLAIN) POSTCARD

XX COLOR BLACK & WHITE SEPIA OTHER (EXPLAIN)

SIZE: 8.8 x 14 cm.

DATE: ca 1920 SOURCE OF DATE: Autos and horses

PHOTOGRAPHER: Albertype Co. DONOR: ---

CONDITION: Excellent.


PREVIOUS INSCRIPTIONS: Back: "THE BILTMORE, MONTICETO SANTA BARBARA, CALIFORNIA".

DESCRIPTION: An aerial view showing from the beach to the mountains, including the hotel. Probably from a painting. There are three tents on the beach, with three people and a horse. Autos are on the road along the beach.

* NOTE:

CAT.:R. DeLand DATE:2-18-78

TYP.:J. Annear DATE:5-23-78



SUBJECT(S): SANTA BARBARA (El Hogar)

CATALOG #: 00.428

OBJECT: PHOTO

 COPY ORIGINAL SLIDE XX OTHER (EXPLAIN) POSTCARD

XX COLOR BLACK & WHITE SEPIA OTHER (EXPLAIN)

SIZE: 8.8 x 14 cm.

DATE: ca 1915-20 SOURCE OF DATE: ---

PHOTOGRAPHER: Jessie Tarbox Beals DNOR: ---
 Albertype

CONDITION: Excellent.



PREVIOUS INSCRIPTIONS: Back: "EL HOGAR" MRS GRAIG HEBERTSONS RESIDENCE
MONTECITO SANTA BARBARA, CALIFORNIA".

DESCRIPTION: This is the entrance to a Spanish style house with red tile roof.
A Yucca tree is to the right and a eucalyptus tree is at the left. A
small iron balcony is above the door. Plants are all along the
front of the building.

* NOTE:

CAT.: R. DeLand DATE: 2-18-78

TYP.: J. Annear DATE: 5-23-78

SUBJECT(S): SANTA BARBARA (County Court House.) CATALOG #: 00.429

OBJECT: PHOTO

COPY ORIGINAL SLIDE OTHER (EXPLAIN) POSTCARD

COLOR BLACK & WHITE SEPIA OTHER (EXPLAIN)

SIZE: 8.8 x 14 cm.

DATE: --- SOURCE OF DATE: ---

PHOTOGRAPHER: Albertype Co. DONOR: ---

CONDITION: Excellent.

PREVIOUS INSCRIPTIONS: Back: "COUNTY COURT HOUSE SANTA BARBARA, CALIFORNIA"
"Published by Osbornes Santa Barbara, California".

DESCRIPTION: This shows a Spanish type tower over an entrance to the Court House. It is white. Several archways are seen. Portions of steps leading to the right as well as a garden is seen. The building has a tile roof.

* NOTE:

CAT.: R. DeLand DATE: 2-18-78

TYP.: J. Annear DATE: 5-23-78



SUBJECT(S): SANTA BARBARA (Potter Hotel)

CATALOG #: 00.430

OBJECT: photo

___ COPY ___ ORIGINAL ___ SLIDE xxOTHER (EXPLAIN) ___ Postcard

xx COLOR ___ BLACK & WHITE ___ SEPIA ___ OTHER (EXPLAIN)

SIZE: 8.9 x 13.9 cm.

DATE: 1900-1920 SOURCE OF DATE: Hotel Potter burned 1921

PHOTOGRAPHER: M. Rieder, L.A. DONOR: ---

CONDITION: Good, thumbtack hole top and bottom center.

PREVIOUS INSCRIPTIONS: Front: "Hotel Potter, Santa Barbara, Cal." Back: "This magnificent hotel representing an investment of a million dollars fronts on the beautiful boulevard with the Pacific Ocean just beyond it....."

DESCRIPTION: This is a full view of the Potter Hotel . Palm trees to the left and the right. Flowers in the foreground. The lawn in front of the hotel is seen also. A driveway is in the immediate foreground.



* NOTE:

CAT.: R. DeLand DATE: 2-18-78

TYP.: J Annear DATE: 5-23-78

SUBJECT(S): SANTA BARBARA (Montecito)

CATALOG #: 00.431

OBJECT: PHOTO

___ COPY ___ ORIGINAL ___ SLIDE ___ XOTHER (EXPLAIN) ___ POSTCARD

XX COLOR ___ BLACK & WHITE ___ SEPIA ___ OTHER (EXPLAIN) ___

SIZE: 8.7 x 13.8 cm.

DATE: ca 1915 SOURCE OF DATE: ---

PHOTOGRAPHER: Albertype Co. DONOR: ---

CONDITION: Excellent.

PREVIOUS INSCRIPTIONS: Back: "A MONTECITO GARDEN SANTA BARBARA, CALIFORNIA". "Published by Osborne's, Santa Barbara, California".

DESCRIPTION: This is a view of a red tiled walk way in a garden. There is a pool in the center. Two large planters are on either side of the walkway. Hedges and two palm trees also line the walk way.

* NOTE:

CAT.: R. DeLand DATE: 2-18-78

TYP.: J. Annear DATE: 5-23-78



SUBJECT(S): SANTA BARBARA (Cabrillo Blvd.)

CATALOG #: 00.432

OBJECT: PHOTO

___ COPY ___ ORIGINAL ___ SLIDE XX OTHER (EXPLAIN) ___ POSTCARD

XX COLOR ___ BLACK & WHITE ___ SEPIA ___ OTHER (EXPLAIN)

SIZE: 9 x 14.3 cm.

DATE: ca 1915 SOURCE OF DATE: style of clothes

PHOTOGRAPHER: Theo Shhmer L.A. DONOR: ---

CONDITION: Good, corners worm.

PREVIOUS INSCRIPTIONS: Front: "A CALIFORNIA SEASIDE BOULEVARD".

DESCRIPTION: This may be Santa Barbara. There is a streetcar on the street that is lined with palm trees on either side. There are double lights on the walkway along the street. They sky is very colorful. A pier is visible and a large palm tree is on the right 1/3 of the photo.

* NOTE:

CAT.: R. DeLand DATE: 2-2-78

TYP.: J. Annear DATE: 5-23-78



SUBJECT(S): SANTA BARBARA (Panoramic View of City) CATALOG #: 00.433

OBJECT: PHOTO

COPY XX ORIGINAL SLIDE OTHER (EXPLAIN) _____

COLOR XX BLACK & WHITE SEPIA OTHER (EXPLAIN) _____

SIZE: 818 x 14.5 cm.

DATE: --- SOURCE OF DATE: ---

PHOTOGRAPHER: ---- DONOR: ---

CONDITION: Fair, there is a 2 cm. tear at top left. Picture is faded and yellowed.

PREVIOUS INSCRIPTIONS: Back: "View of Santa Barbara from Cliff Drive." "30"
"Lyman" "Velox".

DESCRIPTION: View of Santa Barbara looking southwest. A pier at foot of State Street is visible. Many buildings are seen.

* NOTE: I don't believe that this is from Cliff Drive. It seems like it is taken more from Montecito or the Riviera. along the beach bluffs. J. Annear

CAT.: R. DeLand DATE: 2-21-78

TYP.: J. Annear DATE: 5-23-78



SUBJECT(S): SANTA BARBARA (City)

CATALOG #: 00.434

OBJECT: PHOTO

___ COPY XX ORIGINAL ___ SLIDE ___ OTHER (EXPLAIN) _____

___ COLOR XX BLACK & WHITE XX SEPIA ___ OTHER (EXPLAIN) _____

SIZE: 6.2 x 10.4 cm.

DATE: July 4, 1902 SOURCE OF DATE: On back of photo

PHOTOGRAPHER: ---

DONOR: Lyman?



CONDITION: Poor, faded.

PREVIOUS INSCRIPTIONS: Back: "July 4, '02 Potter Hotel." "Lyman".

DESCRIPTION: This is a view of the beach with a number of tents and the Potter Hotel in the background. A flagpole and some palm trees are in the foreground/ Picture is probably taken from Stearns Wharf.

* NOTE:

CAT.: R. DeLand DATE: 2-21-78

TYP.: J. Annear DATE: 5-23-78

SUBJECT(S): SANTA BARBARA (Pier and beach)

CATALOG #: 00.435.a

OBJECT: PHOTO

COPY ORIGINAL SLIDE OTHER (EXPLAIN) _____

COLOR BLACK & WHITE SEPIA OTHER (EXPLAIN) _____

SIZE: 10 x 12.5 cm.

DATE: ca 1900 SOURCE OF DATE: Estimate by R. DeLand

PHOTOGRAPHER: --- DONOR: ---

CONDITION: Poor, very faded and yellowed.

PREVIOUS INSCRIPTIONS: None, although the other picture attached to this mat on the back says: "Santa Barbara Pier-Castle Rock."

DESCRIPTION: Shows a pier going out into the ocean. A person is about waist high in the water. Photo shows the foamy water on the sand.

* NOTE:

CAT.: R. DeLand DATE: 2-21-78

TYP.: J. Annear DATE: 5-23-78



SUBJECT(S): SANTA BARBARA (Pier and beach)

CATALOG #: 00.435.b

OBJECT: PHOTO

COPY ORIGINAL SLIDE OTHER (EXPLAIN) _____

COLOR BLACK & WHITE SEPIA OTHER (EXPLAIN) _____

SIZE: 10 x 12.5 cm.

DATE: ca 1900 SOURCE OF DATE: estimate by R. DeLand

PHOTOGRAPHER: --- DONOR: ---

CONDITION: Poor, very faded and yellowed.

PREVIOUS INSCRIPTIONS: " SB Pier-Castle Rock" on front of mat.

DESCRIPTION: Photo shows a pier running into the water. Also shows the water on the sand and waves breaking out in the water. A person is knee deep in the water and a dog stands on the sand looking at the man.



* NOTE:

CAT.: R. DeLand DATE: 2-21-78

TYP.: J. Annear DATE: 5-23-78

SUBJECT(S): SANTA BARBARA (City-Cabrillo Blvd.) CATALOG #: 00.436

OBJECT: PHOTO

___ COPY ___ ORIGINAL ___ SLIDE XX OTHER (EXPLAIN) POSTCARD

XX COLOR ___ BLACK & WHITE ___ SEPIA ___ OTHER (EXPLAIN)

SIZE: 9 x 14.2 cm.

DATE: ca 1920. SOURCE OF DATE: estimate by R. DeLand

PHOTOGRAPHER: Theo Sohmer DONOR: ---

CONDITION: Good.

PREVIOUS INSCRIPTIONS: Front: "A BEACH BOULEVARD, CALIFORNIA".

DESCRIPTION: This is probably a Santa Barbara street. Car tracks beside a cement walkway. A pier is in the background. The street has a curb and there are large palm trees along the street. A double lamp post is also seen. Several cars are parked along the road. A building is at the end of the street and next to it is an American flag on a pole.

* NOTE: Two people are seen walking on the sidewalk.

CAT.: R. DeLand DATE: 2-21-78

TYP.: J. Annear DATE: 5-23-78



SANTA BARBARA

SUBJECT(S): SANTA BARBARA; DISASTERS -- 1925 EARTHQUAKE CATALOG #: 00.437

TRANSPORTATION - AUTOMOBILES (Ford Model "T" Pickup.

OBJECT: PHOTO

___ COPY ___ ORIGINAL ___ SLIDE XX OTHER (EXPLAIN) ___ PHOTO POSTCARD

___ COLOR XX BLACK & WHITE ___ SEPIA ___ OTHER (EXPLAIN) ___

SIZE: 9 x 14 cm.

DATE: 1925. SOURCE OF DATE: Earthquake occurred then.

PHOTOGRAPHER: Ramona Shop DONOR: ---

CONDITION: Good.

PREVIOUS INSCRIPTIONS: Front: "SAN MARCOS BUILDING". Back: "Santa Barbara, California, Earthquake Series. Published by the Ramona Shop".

DESCRIPTION: Earthquake damage is shown. Some buildings are completely down, others are only partially destroyed. There is rubble all over the streets. A Ford Model T pickup truck is seen. Wires at the top of the photo. Many people are shown on top of some of the rubble. Telephone poles and one lamp post are in view.

* NOTE:

CAT.: R. DeLand DATE: 2-21-78

TYP.: J. Annear DATE: 5-23-78



SANTA BARBARA

SUBJECT(S): SANTA BARBARA; DISASTERS - 1925 EQRTH- CATALOG #: 00.438
QUAKE; MISSIONS - SANTA BARBARA.

OBJECT: PHOTO

___ COPY ___ ORIGINAL ___ SLIDE XX OTHER (EXPLAIN) POSTCARD

___ COLOR XX BLACK & WHITE ___ SEPIA ___ OTHER (EXPLAIN)

SIZE: 9 x 14 cm.

DATE: June 1925 SOURCE OF DATE: Date of earthquake.

PHOTOGRAPHER: Ramona Shop S.B. DONOR: ---

CONDITION: Good, this is a halftone black print.

PREVIOUS INSCRIPTIONS: Front: "OLD MISSION". Back: "Santa Barbara , Earthquake Series, Published by the Tamona Shop".

DESCRIPTION: This is a front view of Santa Barbara Mission showing damage from earthquake. Both towers are badly damaged. Roof may be sagging. The rubble lies on the steps of the mission. Lawn and trees in foreground.

* NOTE:

CAT.: R. DeLand DATE: 2-23-78

TYP.: J. Annear DATE: 5-23-78



SANTA BARBARA

SUBJECT(S): SANTA BARBARA; BUSINESS - THEATERS (POTTER) CATALOG #: 00.439

DISASTERS - 1925 EARTHQUAKE.

OBJECT: PHOTO

___ COPY ___ ORIGINAL ___ SLIDE OTHER (EXPLAIN) ___ PHOTO POSTCARD ___

___ COLOR BLACK & WHITE ___ SEPIA ___ OTHER (EXPLAIN) ___

SIZE: 9 x 14 cm.

DATE: June 1925 SOURCE OF DATE: Date of earthquake.

PHOTOGRAPHER: The Ramona Shop S.B. DONOR: ---

CONDITION: Good, this is a half tone print.

PREVIOUS INSCRIPTIONS: Front: "POTTER THEATRE" "Potter Theatre." Back: "Santa Barbara, California, Earthquake Series. . . Published by The Ramona Shop".

DESCRIPTION: Shows earthquake damage. This is a three story brick building showing one whole end that has fallen off. The rubble is strewn all around but mainly at the base of the building. Several men are in the photo. Telephone poles are also visible.

* NOTE:

CAT.:R. DeLand DATE: 2-23-78

TYP.:J. Annear DATE: 5-23-88



SANTA BARBARA

SUBJECT(S): SANTA BARBARA; DISASTERS - 1925
Earthquake; HOTELS - CALIFORNIAN

CATALOG #: 00.440

OBJECT: PHOTO

COPY ORIGINAL SLIDEX OTHER (EXPLAIN) PHOTO POSTCARD

COLOR XX BLACK & WHITE SEPIA OTHER (EXPLAIN)

SIZE: 9 x 14 cm.

DATE: June 1925 SOURCE OF DATE: Date of Earthquake.

PHOTOGRAPHER: The Ramona Shop DONOR: ---

CONDITION: Good.

PREVIOUS INSCRIPTIONS: Front: "HOTEL CALIFORNIAN" "Hotel Californian".
Back: "Santa Barbara, California, Earthquake Series. Published by the
Ramona Shop."

DESCRIPTION: This is a picture of a hotel at front. Face of building is gone exposing many of the rooms. It was a four story brick building. The rooms themselves look undamaged. The rubble is piled all around.

An American flag on a pole is on top of the building. A street runs along the front of the hotel. Portion of a car is seen on left.

* NOTE: A large hotel sign is in the photo.

CAT.: R. DeLand DATE: 2-23-78

TYP.: J. Annear DATE: 5-23-78



SANTA BARBARA

SUBJECT(S): SANTA BARBARA; DISASTERS - EARTHQUAKE CATALOG #: 00.441

1925; HOTELS - ARLINGTON

OBJECT: PHOTO

COPY XXORIGINAL SLIDE XXOTHER (EXPLAIN) POSTCARD

COLOR XXBLACK & WHITE SEPIA OTHER (EXPLAIN)

SIZE: 9 x 14 cm.

DATE: June 1925 SOURCE OF DATE: Date of earthquake.

PHOTOGRAPHER: The Ramona Shop DONOR: ---

CONDITION: Good.

PREVIOUS INSCRIPTIONS: Front: "ARLINGTON HOTEL" "Arlington Hotel". Back:

"Santa Barbara, California, Earthquake Series. Published by The Ramona Shop."

DESCRIPTION: This is a photo of the Arlington Hotel showing the earthquake damage. It is a large several storied hotel with archways on the bottom floor. Plants are all around it and a palm tree is in the front left. A

walkway leads to the hotel. A ladder is at the right. A whold portion of

* NOTE: the hotel on the right has come down. CAT.: R. DeLard DATE: 2-23-78

TYP.: J. Anbear DATE: 5-23-78



SANTA BARBARA

SUBJECT(S): SANTA BARBARA; DISASTERS - 1925 EARTHQUAKE CATALOG #:

00.442

OBJECT: PHOTO

___ COPY ___ ORIGINAL ___ SLIDE XX OTHER (EXPLAIN) _____ POSTCARD

COLOR XX BLACK & WHITE ___ SEPIA ___ OTHER (EXPLAIN) _____

SIZE: 9 x 14 cm.

DATE: June 1925 SOURCE OF DATE: Date of earthquake.

PHOTOGRAPHER: The Ramona Shop DONOR: ---

CONDITION: Good.

PREVIOUS INSCRIPTIONS: Front: "FITHIAN BUILDING". Back: "Santa Barbara California, Earthquake Series. Published by the Ramona Shop." ^A

DESCRIPTION: This photo shows two buildings. One a four story building, is still intact except for the wall facing the camera. The building that is closest to us, is severely damaged. The roof and whole front has collapsed and the rubble is all around the street. Several cars and people are seen.

* NOTE:

CAT.: R. DeLand DATE: 2-23-78

TYP.: J. Annear DATE: 5-23-78



SANTA BARBARA
SUBJECT(S): SANTA BARBARA; DISASTERS - EARTHQUAKE CATALOG #: 00.443
1925; CHURCHES - MISCELLANEOUS.

OBJECT: photo

 COPY ORIGINAL SLIDE XX OTHER (EXPLAIN) POSTCARD

 COLOR XX BLACK & WHITE SEPIA OTHER (EXPLAIN)

SIZE: 9 x 14 cm.

DATE: June 1925 SOURCE OF DATE: Date of earthquake.

PHOTOGRAPHER: The Ramona Shop DONOR: ---

CONDITION: Good.

PREVIOUS INSCRIPTIONS: Front: "CHURCH OF OUR LADY OF SORROWS". Back:
"Santa Barbara, California, Earthquake Series. Published by The Ramona
Shop."

DESCRIPTION: This is a brick church badly damaged.. A wood frame house be-
side it seems to be in good condition. The church tower is supported by a
frame of posts. A soldier with rifle and a lady are in front. A large
tree is to the right of the church.

* NOTE:

CAT.: R. DeLand DATE: 2-23-78

TYP.: J. Annear DATE: 5-23-78



SANTA BARBARA

SUBJECT(S): SANTA BARBARA; DISASTERS - 1925 EARTH- CATALOG #:

00.444

QUAKE; TRANSPORTATION - AUTOMOBILES.

OBJECT: PHOTO

___ COPY * ___ ORIGINAL ___ SLIDE XX OTHER (EXPLAIN) ___ POSTCARD

___ COLOR XX BLACK & WHITE ___ SEPIA ___ OTHER (EXPLAIN)

SIZE: 9 x 14 cm.

DATE: June 1925

SOURCE OF DATE: Date of earthquake.

PHOTOGRAPHER: The Ramona Shop DONOR: ---

CONDITION: Good.

PREVIOUS INSCRIPTIONS: Front: "BROWN MUG CAFE". Back: "Santa Barbara, California, Earthquake Series. Published by The Ramona Shop".

DESCRIPTION: This is a series of store fronts of which the brick facing has fallen off. Two cars at the curbing are smashed almost flat. The inside of one building is exposed.

* NOTE:

CAT.: R. DeLand DATE: 2-23-78

TYP.: J. Annear DATE: 5-24-78



SANTA BARBARA - FLOWER FESTIVAL

SUBJECT: TRANSPORTATION - BICYCLES
PARADES - SANTA BARBARA (See Parades for
FLOWERS; SANTA BARBARA - FLOWER FESTIVAL picture card) CATALOG NO.: 00.447

OBJECT: Photograph TYPE: Original COLOR: Sepia

SIZE: Photo 16.6 X 21 cm (6½ X 8½ in)
Mat 20.3 X 25.4 cm (8 X 10 in) SEE PARADES FOR PICTURE
CARD

DATE: 1893 SOURCE OF DATE: On Photo

PHOTOGRAPHER: C.B. Waite Los Angeles DONOR: ?

CONDITION: Good - Some fade

PREVIOUS INSCRIPTION: FRONT: "#14 Flower Festival '93 Santa Barbara Cal. Waite Photo".
BACK: "C.B. WAITE, Landscape Photographer, Temple Block, Los Angeles, Cal.".

DESCRIPTION: This shows a young man on a bicycle. The bicycle has a large mast and a sail made of netting covered with flowers. In the background is what appears to be a bell made out of palm fronds. Approximately other people are around the bicycle. The boy on the bicycle and his companion are dressed in sailor suits.

Note: C.B. Waite was the official photographer for the government of Mexico in 1901.

NOTE: Photo has a C for copied on the back but the negative is not found and this will be recopied.

CAT: RSDeLand DATE: 3-26-81
TYP: Same DATE:

SUBJECT(S): SANTA BARBARA. BEACH

CATALOG #: 00.811.b

OBJECT: photo

COPY ORIGINAL SLIDE OTHER (EXPLAIN) _____

COLOR BLACK & WHITE SEPIA OTHER (EXPLAIN) _____

SIZE: Print 12.8 x 18 cm. Mat 17.5 x 23.1 cm.

DATE: Dec. 25, 1898 SOURCE OF DATE: Back of photo.

PHOTOGRAPHER: ----- DONOR: Charles A. Catlin?



CONDITION: Good, scratched and slightly faded. Staple holes in mat. It has been removed from the second mat for protection.

PREVIOUS INSCRIPTIONS: Back: "Charles Santa Barbara Boulevard Xmas 1898".

DESCRIPTION: Photo shows waves breaking across a cement walkway. The walkway is slightly curved to follow the coastline. Trees are in the distance. A metal guard rail runs along the left side of the walkway. Benches, three seen are spaced periodically along the rail on the left side. Ocean is to the left.

* NOTE: This is one of two photos attached to 00.811.a CAT.: R. DeLand DATE: 8-3-78

TYP.: J. Annear DATE: 8-9-78

SANTA BARBARA

MISSION - SANTA BARBARA

SUBJECT(S): SANTA BARBARA

CATALOG NO.: 00.1187

OBJECT: STEREOSCOPE CARD TYPE: ORIGINAL COLOR: SEPIA

SIZE: CARD 8.7 X 17.6 cm.
 Photo 7.6 X 17.7 cm.

DATE: Circa 1880 SOURCE OF DATE: Other photos by same Photographer

PHOTOGRAPHER: Hayward & Muzzall DONOR: Olive Senteney?

CONDITION: FAIR - Faded, stained and scratched.

PREVIOUS INSCRIPTION: FRONT: "HAYWARD & MUZZALL'S Views of Santa Barbara and Vicinity".

DESCRIPTION: This shows ten men in priests robes sitting on the steps under an arch.
 one man in suit and hat is standing in the back. Probably steps of the mission.

NOTE:

CAT. R.S. DeLand DATE: 12-17-1979

TYP: R.S. DeLand DATE: 12-17-1979



SANTA BARBARA

SUBJECT(S): SANTA BARBARA; STERIOPTICAN CARD

CATALOG NO.: 00.1188

OBJECT: STEROSCOPE CARD TYPE: ORIGINAL COLOR: B & W

SIZE: CARD 8.8 X 17.8 cm.
Photo 7.7 X 7.8 cm.

DATE: Circa 1880

SOURCE OF DATE: Other H. & M. cards

PHOTOGRAPHER: Hayward and Muzzall

DONOR: Olive Senteney?

CONDITION: FAIR - Faded dirty and stained

PREVIOUS INSCRIPTION: FRONT: "HAYWARD & MUZZALL'S Views of Santa Barbara and Vicinity."

DESCRIPTION: This shows a dirt town street (probably State Street) with a man on horse-back and a wagon and a buggy. Several people are on the sidewalk. The picture is very faded. A clock tower is at left side of street.

*NOTE:

CAT. R.S. DeLand DATE: 12-18-1979

TYP. R.S. DeLand DATE: 12-18-1979



SUBJECT(S): MISSION (Santa Barbara) CATALOG #: 61.2.11*

OBJECT: photo SANTA BARBARA

__ COPY __ ORIGINAL __ SLIDE ~~XX~~ OTHER (EXPLAIN) postcard

XX COLOR __ BLACK & WHITE __ SEPIA __ OTHER (EXPLAIN)

SIZE: 8.9 x 14 cm.

DATE: Sept. 23, 1910 SOURCE OF DATE: Postmark and message date.

PHOTOGRAPHER: Edward H. Mitchell DONOR: ---
S.F.

CONDITION: Fair, bent corners, bent in middle.

PREVIOUS INSCRIPTIONS: Front: "1823 in the cemetery Garden Mission Santa Barbara, California." Back: Addressed to "Mrs. Anna Roberts, Carpinteria, Calif. Box 31" dated "Sept. 23, 1910" message and signed by "Mollie Bailey"

DESCRIPTION: This is a view of gardens on Mission grounds with two hooded priests in foreground. One bell tower is seen. Two robed priests are standing in the garden, one is holding a book. Trees and plants grow all around. A large cement? vault is behind the priests.

* NOTE:

CAT.: R. DeLand DATE: 2-7-78

APP.: J. Annear DATE: 4-21-78



SUBJECT(S): MISSION (Santa Barbara), SANTA CATALOG #: 61.2.12 *

OBJECT: photo BARBARA

COPY ORIGINAL SLIDE ~~XX~~ OTHER (EXPLAIN) ppstcard

~~XX~~ COLOR BLACK & WHITE SEPIA OTHER (EXPLAIN)

SIZE: 9.1 x 14 cm.

DATE: ca 1915 SOURCE OF DATE: ---

PHOTOGRAPHER: Newman PostCard Co DONOR: ---

CONDITION: Good, two corners bent.



PREVIOUS INSCRIPTIONS: Front: "At Mission Santa Barbara, Cal." "In the blacksmith ship." Back : 8 lines of text describing Mission founded in 1786'

DESCRIPTION: This is a blacksmith shop with a brown robed priest at the forge. He is working near the fire. The shop is made of wood, Various objects associated with blacksmith work are laying all around the shop.

* NOTE: There is no record of this in accession book.

CAT.: R. DeLand DATE: 2-7-78

TYP.: J. Annear DATE: 4-12-78

SUBJECT(S): MISSION (Santa Barbara)

CATALOG #:

61.2.13

OBJECT: photo SANTA BARBARA

COPY ORIGINAL SLIDE xx OTHER (EXPLAIN) postcard

COLOR BLACK & WHITE SEPIA xx OTHER (EXPLAIN) brown ink

SIZE: 8.9 x 14.1 cm.

DATE: Aug. 7, 1916 SOURCE OF DATE: Postmark and message date

PHOTOGRAPHER: Neuner Co.

DONOR: ---

CONDITION: Fair, holes in upper corners.

PREVIOUS INSCRIPTIONS: Front: "Santa Barbara Mission seen from Arlington Hotel Roof Garden." Back: Addressed to "Mr. Roll Ogan, Pattiway, Cuyama Valley, Cal. Kern Co." "Dear R adn M" signed "Chas. and M."

DESCRIPTION: View of front of Santa Barbara Mission.

Photo shows the fountain in the foreground. A side view of the church front with steps and bell towers is seen. The arched hallway leaves from the right side of the church front to the left. The ground is dirt.

* NOTE:

CAT.: R. DeLand DATE: 2-7-78

IMP.: J. Annear DATE: 4-21-78



SUBJECT(S): MISSION (Santa Barbara)
SANTA BARBARA

CATALOG #: 61.2.14

OBJECT: photo

___ COPY ___ ORIGINAL ___ SLIDE OTHER (EXPLAIN) ___ postcard

___ COLOR BLACK & WHITE ___ SEPIA ___ OTHER (EXPLAIN) ___

SIZE: 9 x 14.1 cm.

DATE: ca 1910 SOURCE OF DATE: Postcards were used near this time

PHOTOGRAPHER: Albertype Co. DONOR: ---

CONDITION: Good.

PREVIOUS INSCRIPTIONS: Front: "Sacred Garden- Santa Barbara Mission." "Coast line."

DESCRIPTION: This is a view of the Garden behind the Mission.

A portion of the mission is seen, including the two bell towers. A robed priest stands in the walkway of the garden. Plants and a tree are all around the garden.

* NOTE:

CAT.: R. DeLand DATE: 2-7-78

TIP.: J. Annear DATE: 4-7-78



SUBJECT(S): SANTA BARBARA (Wharf)

CATALOG #: 66.6.28

OBJECT: PHOTO

COPY XX ORIGINAL SLIDE OTHER (EXPLAIN) _____

COLOR BLACK & WHITE XX SEPIA OTHER (EXPLAIN) _____

SIZE: Print 11.3 x 18 cm. Mat 13.3 x 21.6 cm.

DATE: 1886 SOURCE OF DATE: On back of photo.

PHOTOGRAPHER: --- DONOR: Charles A. Catlin

CONDITION: Good, mat is damaged by holes, picture is stained but sharp.



PREVIOUS INSCRIPTIONS: Front: "S.B. from Wharf. 1886- Note Mission (101 yrs. old) on foothills." Back: "A view of Santa Barbara taken from about the center of the wharf. The long white building up on the foot hills is the"

DESCRIPTION:
This is a view looking down the wharf from high up. There are tow buildings at the base of the wharf. This is a good picture. Two people are on the pier. Many houses and buildings line the land and shore. Mountains are in the background.

* NOTE:

CAT.: R. DeLand DATE: 3-23-78

TYP.: J. Annear DATE: 5-23-78

SUBJECT(S): SANTA BARBARA (Panoramic View)
PAINTINGS AND DRAWINGS

CATALOG #: 66.6.31

OBJECT: PHOTO

COPY XX ORIGINAL SLIDE XX OTHER (EXPLAIN) PHOTO OF DRAWING

COLOR BLACK & WHITE XX SEPIA OTHER (EXPLAIN)

SIZE: 12.3 x 17 cm.

DATE: 1877

SOURCE OF DATE: On back of photo

PHOTOGRAPHER: ---

DONOR: Charles A. Catlin?



CONDITION: Good. Slightly yellowed.

PREVIOUS INSCRIPTIONS: Back: "Santa Barbara 1877".

DESCRIPTION: This is a photo of a painting of a panoramic view of Santa Barbara. Two piers are seen at right. The mission is at far left. Mountains are in the background. Several boats, people and animals are also visible.

* NOTE: "this lithograph appeared in 1877 and is the only known depiction of Santa Barbara showing both the Chapala Street and Stearns Wharves" taken from A Centennial History of Stearns Wharf by Walker Thompson
CAT.: R. DeLand DATE: 2-23-78
TYP.: J. Annear DATE: 5-24-78

SUBJECT(S): SANTA BARBARA (Pedregosa)

CATALOG #: 66.6.34

OBJECT: PHOTO

COPY ORIGINAL SLIDE OTHER (EXPLAIN) _____

COLOR BLACK & WHITE SEPIA OTHER (EXPLAIN) _____

SIZE: Print 10.2 x 12.7 cm. Mat 15.7 x 16.6 cm.

DATE: ca 1910 SOURCE OF DATE: Estimate by R. DeLand

PHOTOGRAPHER: --- DONOR: Charles A. Catlin

CONDITION: Poor, faded and stained.

PREVIOUS INSCRIPTIONS: Back: "Garden of Pedregosa. Santa Barbara".

DESCRIPTION: This is the house, Castle of Pedregosa. There are three steps up from the street to the yard. A board is across the steps to prevent access. There is a small bush beside the walkway. Two turrets are on the house. First floor is stone and the second floor may be of wood. A wire fence with wood edges surrounds the house.

* NOTE:

CAT.: R. DeLand DATE: 3-23-78

TYP.: J. Annear DATE: 5-23-78.



SUBJECT(S): GRAPEVINE (Montecito)
SANTA BARBARA

CATALOG #: 66.9.1

OBJECT: photo

___ COPY xx ORIGINAL ___ SLIDE ___ OTHER (EXPLAIN) _____

___ COLOR ___ BLACK & WHITE xx SEPIA ___ OTHER (EXPLAIN) _____

SIZE: 16.2 x 10.8 cm.

DATE: 1890?

SOURCE OF DATE: estimate by R. DeLand

PHOTOGRAPHER: ---

DONOR: Catlin

CONDITION: Fair, faded, thumbtack hole, spots.

PREVIOUS INSCRIPTIONS: Back: "Montecito-" "Big Grapevine" "Catlin".

DESCRIPTION: Trunk of Montecito Grapevine with young girl holding a lamb.
An older gentleman is by fence. Girl wears a hat and a plaid dress.
Man wears a hat and an overcoat.

* NOTE:

CAT.: M. Finger DATE: 2-5-78

TIP.: J. Annear DATE: 4-26-78



SUBJECT(S): PARADE (Santa Barbara), SANTA BARBARA CATALOG #: 67.10.4

OBJECT: PHOTO

COPY XX ORIGINAL SLIDE OTHER (EXPLAIN) _____

COLOR BLACK & WHITE ~~XX~~ PIA OTHER (EXPLAIN) _____

SIZE: Print 12 x 18.3 cm. Mat 13.5 x 21.7 cm.

DATE: ca 1890 SOURCE OF DATE: Estimate by R. DeLand

PHOTOGRAPHER: N.H. Reed, Sta. Bar DONOR: Mrs. Ethel George Lyons
(Neice of Mrs. Marquis)

CONDITION: Good, slight fade, mat stained.

PREVIOUS INSCRIPTIONS: Back: "Parade S.B." "N.H. Reed Photographer Agent for
Kodak cameras Santa Barbara, Cal. Always get the best."

DESCRIPTION: This shows people assembling for a parade.. Men on horseback
are all through the photo. Buggies and large wheeled bicycles are seen..
This is probably on State Street. Some buildings are seen in the distance.

* NOTE:

CAT.: R. DeLand DATE: 3-22-78

TYP.: J. Annear DATE: 5-23-78



SUBJECT(S): SANTA BARBARA (Pier)

CATALOG #: 69.9.25,8

OBJECT: PHOTO

COPY ORIGINAL SLIDE XXOTHER (EXPLAIN) POSTCARD

XX COLOR BLACK & WHITE SEPIA OTHER (EXPLAIN)

SIZE: 8.7 x 14 cm.

DATE: Oct. 6, 1905 SOURCE OF DATE: Postmark

PHOTOGRAPHER: Reider. of L.A. DONOR: Olive Senteney

CONDITION: Good, one corner bent and photo is slightly dirty.

PREVIOUS INSCRIPTIONS: Front: "Pier at Santa Barbara, Cal.". Back: "AL Roberts
Carpenteria Cal." Postmark: "Santa Barbara, Cal Oct 6 2:30 PM 1905".

DESCRIPTION: This is a view of a pier (Stearn's Wharf?). There is a sign at the beach end that says: "Boats to Let". There are a number of people, some women with parasols. There are a number of boats in the water. At the end of the pier is a small building and an American flag on a pole. The pier is wood with logs for the pilings. Many people are on the sand.

* NOTE:

CAT.: R. DeLand DATE: 2-2-78

TYP.: J. Anne ar DATE: 5-23-78



SANTA BARBARA

SUBJECT(S): SANTA BARBARA; STERIOPTICAN CARD.

CATALOG NO.: 69.16.23.bb

OBJECT: Stereoptican TYPE: ORIGINAL COLOR: SEPIA

Card - Photos

SIZE: CARD 8.8 X 17.6 cm.

PICTURE 7.5 X 7.7 cm

DATE: Feb 17, 1873

SOURCE OF DATE: On face of card.



PHOTOGRAPHER: Hayward & Muzzall, Santa Barbara DONOR: OLIVE SENTENEY

CONDITION: Good - very little fade.

PREVIOUS INSCRIPTION: FRONT: "141. Snow on top of Santa Barbara Mountains, February 17 1873." "HAYWARD & MUZZALL'S Views of ~~the~~ Santa Barbara and Vicinity." BACK: "Muzzall 1-5X8=150 hunt".

DESCRIPTION: This shows a dirt street with what looks like snow in the gutters. There are wooden sidewalks on each side. Buildings are on each side of the street. A sign over the wooden sidewalk says "GROCERIES". There is snow on the top of the Santa Ynez mountains in the background.

NOTE:

CAT. R.S. DeLand DATE 12-17-1979

TYP: R.S. DeLand DATE: 12-17-1979

SANTA BARBARA - BEACH PARTY

SANTA BARBARA

SUBJECT(S): TRANSPORTATION - HORSES - HORSE & BUGGY CATALOG NO.: 69.16.23.cc
BEACH - SANTA BARBARA; STEREOPTICAN CARD.

OBJECT: STEREOPTICAN CARDTYPE: ORIGINAL COLOR: SEPIA
PHOTOGRAPH

SIZE: CARD 8.8 X 17.6 cm.
Picture 7.7 X 7.7 cm.

DATE: XCirca 1880 SOURCE OF DATE: Similar photo by same studio (1873)

PHOTOGRAPHER: HAYWARD & MUZZALL

DONOR: Senteney, Olive

CONDITION: FAIR - Faded and scratched.

PREVIOUS INSCRIPTION: FRONT: "HAYWARD & MUZZALL'S Views of Santa Barbara and Vicinity

DESCRIPTION: This shows a large party on horseback on the beach at Santa Barbara. THE WOMEN ARE riding side saddle and are wearing long dresses and hats. All of the men are wearing suits and hats. The man in front is wearing a silk top hat and has a wing collar and white bow tie. Several buggies are at the back. Beyond a large expanse of sand are seen houses and trees. Mountains are in the background.

*NOTE:

CAT. R.S. DeLand DATE: 12-17-1979

TYP: R.S. DeLand DATE: 12-17-1979



SANTA BARBARA

SUBJECT(S): **SAMTA BARBARA ; Sterioptican Card.**

CATALOG NO.: **69.16.23.dd**

OBJECT: **STEREOPTICAN CARD** TYPE: **OROGINAL** COLOR: **SEPIA**
PHOTOGRAPH

SIZE: **CARD 8.6 X 17.5 cm.**
Photo 7 X 7.5 cm.

DATE: **1870 - 1880**

SOURCE OF DATE: **Other Muzzall Photos.**

PHOTOGRAPHER: **Muzzall**

DONOR: **Olive Senteney**

CONDITION: **FAIR - Some fade and stained.**

PREVIOUS INSCRIPTION: **BACK: "Muzzall".**

DESCRIPTION: **This houses in foreground and a two story building in a fenced yard (court house?). A church with steeple is to the right and behind it. The mission is seen in the far distant left. Mountains are in background.**



NOTE:

CAT. **R.S. DeLand** DATE: **12-17-1979**

TYP: **R.S. DeLand** DATE: **12-17-1979**

SUBJECT(S): SANTA BARBARA (beach)

CATALOG #: (36P)69.25.4.2

OBJECT: photo

COPY ORIGINAL SLIDE OTHER (EXPLAIN) postcard

COLOR BLACK & WHITE SEPIA OTHER (EXPLAIN)

SIZE: 8.8 x 14 cm.

DATE: 2-21-1911 SOURCE OF DATE: Postmark on back

PHOTOGRAPHER: Geo. O. Bostall DONOR: Olive Senteney

CONDITION: Good.



PREVIOUS INSCRIPTIONS: Front: "Castle Rock, Santa Barbara, Cal.". Back: post-card printing and written message from "Mattie" to Mrs. A.L. Roberts!
"Carpinteria Cal-".

DESCRIPTION: Photo shows Ledbetter beach and bluffs where the city college is now. Clouds are in the sky and waves are coming.

* NOTE:

CAT.:R. DeLand DATE:11-16-78

TYP.: J. Annear DATE:5-22-78

SANTA BARBARA - POTTER HOTEL
SUBJECT(S): SANTA BARBARA (Potter Hotel)

CATALOG #: (36P)69.25.4.3

BUSINESS - HOTELS.

OBJECT: PHOTO

COPY ORIGINAL SLIDE OTHER (EXPLAIN) POSTCARD

COLOR BLACK & WHITE SEPIA OTHER (EXPLAIN)

SIZE: 6.7 x 13.7 cm.

DATE: 1909 SOURCE OF DATE: Post mark

PHOTOGRAPHER: M. Reider L.A. DONOR: Olive Senteney

CONDITION: Fair, card bent, gloss finish lifting.

PREVIOUS INSCRIPTIONS: Front: "The Sun Parlor, The Potter Hotel, Santa Barbara Cal." Back: "S.B. 7:25 PM" followed by message and addressed to "Mrs. A.L. Roberts Carpenteria Calif.".

DESCRIPTION: Shows a room with alot of glass and a beamed ceiling. Support pillars are probably logs. Many chairs are all around and there are also several large potted plants. Carpets are on the floor. A man sits in a chair reading a newspaper.

* NOTE:

CAT.: R. DeLand DATE: 11-28-77

TYP.: J. Anæar DATE: 5-23-78



SUBJECT(S): SANTA BARBARA (Mission Drive)

CATALOG #: (36P) 69.25.4.4

OBJECT: photo

COPY ORIGINAL SLIDE OTHER (EXPLAIN) postcard

COLOR BLACK & WHITE SEPIA OTHER (EXPLAIN)

SIZE: 8.8 x 14 cm.

DATE: Dec. 1, 1909 SOURCE OF DATE: Postmark on back and date of message.

PHOTOGRAPHER: N.H. Reed DONOR: Olive Senteney

CONDITION: Fair.

PREVIOUS INSCRIPTIONS: Front: "3301- Mission Drive. Santa Barbara, Cal."
Back: "Dear Endeavorer" followed by message, from "Wm. H. Ferris" to
"Mr. Frank Roberts, Carpinteria."

DESCRIPTION: A dirt road is shown through the country. In the foreground on the right is a tree covered with Spanish moss.



* NOTE:

CAT.: R. DeLand DATE: 2-18-78

TYP.: J. Annear DATE: 5-23-78

SUBJECT(S): MISSION (Santa Barbara)

CATALOG #: (36P) 69.25.4.8

OBJECT: photo

SANTA BARBARA

__ COPY __ ORIGINAL __ SLIDE xx OTHER (EXPLAIN) postcard

xx COLOR __ BLACK & WHITE __ SEPIA __ OTHER (EXPLAIN)

SIZE: 8.8 x 13.9 cm.

DATE: Nov 5, 1910 SOURCE OF DATE: Message date

PHOTOGRAPHER: Geo. O. Restall DONOR: Olive Senteney

CONDITION: Good,



PREVIOUS INSCRIPTIONS: Front: "The Arches, Mission Santa Barbara Cal." Back: "Santa Barbara Nov 6 4-30P??Cal" "Mr. Frank Roberts Carpinteria, Calif." Signed: "Yours in C.E. Laura Mott. Secy."

DESCRIPTION: This is a view of the front of the Santa Barbara Mission showing primarily the arches with the towers behind.

Two robed priests are standing in front of the arches. One priest is standing at the top of the stairs leading to the arches. Bell towers of the church are seen.

* NOTE:

CAT.: R. DeLand DATE: 2-7-78

TYP.: J. Annear DATE: 4-21-78

SANTA BARBARA - (Stranded Whale on Beach)

SUBJECT(S): SANTA BARBARA (stranded whale), Beach CATALOG #: (36P) 69.25.4.12

OBJECT: PHOTO

___ COPY ___ ORIGINAL ___ SLIDE xx OTHER (EXPLAIN) postcard

___ COLOR xx BLACK & WHITE ___ SEPIA ___ OTHER (EXPLAIN)

SIZE: 9 x 14 cm.

DATE: 1907 SOURCE OF DATE: Copyright date

PHOTOGRAPHER: Melville M. Moore DONOR: Olive Senteney

CONDITION: Good, bent corners.



PREVIOUS INSCRIPTIONS: Back: postcard printing. Front: "STRANDED WHALE On the beach near Miramar Hotel, Santa Barbara Co., California. Lying on its side. Tail to the right; flukes buried in the sand. Length 50 feet.

DESCRIPTION: Copyright 1907, by Melville M. Moore"
A whale in the sand with 6 people in the background looking at it. One woman holds an umbrella. Trees and the mountains are in the background.

* NOTE:

CAT.: R. DeLand DATE: 11-8-77

TYP.: J. Annear DATE: 5-23-78

SUBJECT(S): MISSIONS (Santa Barbara), SANTA CATALOG #. *36P) 69.25.10.4.13

BARBARA

OBJECT: PHOTO

__ COPY __ ORIGINAL __ SLIDE XXOTHER (EXPLAIN) POSTCARD

__ COLOR XXBLACK & WHITE __ SEPIA __ OTHER (EXPLAIN) _____

SIZE: 8.5 x 14 cm.

DATE: 1910? SOURCE OF DATE: Estimate by R. DeLand

PHOTOGRAPHER: --- DCMOR: Olive Senteney

CCNDITION: Poor, faded and bent.

PREVIOUS INSCRIPTIONS: Back: "Senteney".



DESCRIPTION: Very poor photograph of Santa Barbara Mission. Street car tracks are visible in the foreground. Electric wires are above them. A large two story building with tile roof is behind the Mission. Streets are unpaved. Several men are seen working on the right near a pole.

* NOTE:

CAT.: R. DeLand DATE: 12-13-78

TIP.: J. Annear DATE: 5-23-78

SANTA BARBARA (Circus Parade)

SUBJECT: PARADES - Circus?
SANTA BARBARA

CATALOG NO.: 72.4.14.t

OBJECT: Album page with TYPE: Original COLOR: Sepia
one photograph

SIZE: 10 X 12.3 cm.



DATE: Xmas 1899 SOURCE OF DATE: inside album cover

PHOTOGRAPHER: ?

DONOR: Reginald T. Ogan

CONDITION: Good - Some fade

PREVIOUS INSCRIPTION: None

DESCRIPTION: This shows a line of Elephants going down State street in Santa Barbara, probably. Note telephone poles with multiple bars.

NOTE:

CAT: RSDeLand DATE: 10-10-1980
TYP: Same DATE:

NEG 383

SANTA BARBARA - MISSION

SUBJECT: SANTA BARBARA
MISSION - SANTA BARBARA

CATALOG NO.: 73.16.3.a

OBJECT: PAINTINGS & DRAWINGS
Photograph TYPE: Copy of Painting COLOR: Color

SIZE: 9 X 13.6 cm.

DATE: Nov 1966 (1826) SOURCE OF DATE: Back of photo and Accompanying Card



PHOTOGRAPHER: Dr. Coshow DONOR: Dr. Horace Coshow

CONDITION: Excellent

PREVIOUS INSCRIPTION: BACK: "Kodacolor Print made by Kodak Nov 66PA". See also accompanying card.

DESCRIPTION: This shows Santa Barbara in 1826. The Presidio and Mission are Especially shown.

NOTE:

CAT: RSDeLand DATE: Feb 7, 1978
TYP: RSDeLand DATE: Aug 18, 1980

SUBJECT(S): SANTA BARBARA, MISSIONS (Santa Barbara) CATALOG #: 74.83.b.3

OBJECT: photo

___ COPY ___ ORIGINAL ___ SLIDE ~~xxx~~ OTHER (EXPLAIN) postcard

xxx COLOR ___ BLACK & WHITE ___ SEPIA ___ OTHER (EXPLAIN)

SIZE: 8.8 x 13.9 cm.

DATE: Mar. 11, 1909 SOURCE OF DATE: postmark

PHOTOGRAPHER: Adolph Selige Pub. Co. DONOR: Charles A. Catlin
St. Louis 2972

CONDITION: Good Postmark ink smudge on face.

PREVIOUS INSCRIPTIONS: Front: "2972- A Monk working" "in the Cemetery." "Santa
Barbara, Cal." Back Postmarks: "VENTURA CAL MAR 10 1909 4 PM" "CARPINTERIA
CAL MAR 11 11AM 1909" Address: "Mrs. James Catlin." "Carpinteria." "Cal."
DESCRIPTION: This is a view of the back of the S. B. Mission in the cemetery Garden
with a robed man cultivating with an instrument in the garden. The towers of
the mission are seen in the background.

* NOTE:

CAT.: R. DeLand

DATE: 4-28-78

TYP.: K. Rigoli

DATE: 12-18-78



SUBJECT(S): SANTA BARBARA (Potter Hotel)
SPORTS (Fishing)

CATALOG #: 74.8.3.b.4

OBJECT: photo

___ COPY ___ ORIGINAL ___ SLIDE xxx OTHER (EXPLAIN) postcard

xxx COLOR ___ BLACK & WHITE ___ SEPIA ___ OTHER (EXPLAIN)

SIZE: 8.9 x 13.8 cm.

DATE: Feb. 11, 1909 SOURCE OF DATE: postmark

PHOTOGRAPHER: M. Reider Pub., L. A. DONOR: Charles A. Catlin

#3709 Made in Germany
CONDITION: Good

PREVIOUS INSCRIPTIONS: Front: "The Potter from the Ocean, Santa Barbara, Cal."

Back postmark: "CARPINTERIA CAL FEB 11 6PM 1908" "Address: "Mrs. Chas. B. Catlin"
"White Sulphur Springs" "Meagher Co." "Montana."

DESCRIPTION: This view is from out in the ocean. The potter Hotel is on the beach.
It is a white, building with a red roof, about 5 story high. There are trees
all along the coast on either side of it. Two sail boats are anchored in the bay
and a row boat with two people is being rowed in the foreground.

* NOTE:

CAT.: R. DeLand

DATE: 4-28-78

TYP.: K. Rigoli

DATE: 12-18-78



SUBJECT(S): Santa Barbara

CATALOG #: 74.8.3.b.5

OBJECT: photo

___ COPY ___ ORIGINAL ___ SLIDE ~~xxx~~ OTHER (EXPLAIN) postcard

xxx COLOR ___ BLACK & WHITE ___ SEPIA ___ OTHER (EXPLAIN) hand colored. probably airbrush

SIZE: 9 x 14 cm

DATE: March 4, 1908 SOURCE OF DATE: postmark

PHOTOGRAPHER: M. Reider Pub. Los Angeles DONOR: Charles A. Catlin

Made in Germany #24076

CONDITION: Good



PREVIOUS INSCRIPTIONS: Front: "Residence on Boulevard Santa Barbara, Cal."

Back-postmark: "Carpinteria Cal Mar 4 10 AM 1908." Address: "Mrs. Chas. B. Catlin

White Sulphur Springs Meagher Co. Montana" Inscriptions cont.: "Dear Jennie etc." Signed: "Tob"

DESCRIPTION: This is a 2 story house, white with red tile roof. There are arches on the lower level in front and a balcony with square posts on the top level. There is a 3 story square tower to the left on the house. There are agave plants in the foreground and palm trees in between these and the house.

* NOTE:

CAT.: R. DeLand DATE: 4-28-78

TYP.: K. Rigoli DATE: 12-14-78

SANTA BARBARA

SUBJECT: BEACH - SANTA BARBARA

CATALOG NO.: 75.10.5.c

OBJECT: Photograph in TYPE: Copy COLOR: B & W
Magazine

SIZE: 8 X 13 cm (3 1/8 X 5 in)

DATE: Feb 1900 SOURCE OF DATE: Date of issue of Souvenir
issue of Advance-Courier

PHOTOGRAPHER: Pub. by Summerland DONOR: Earl Taylor, Fresno.
Advance-Courier (So. Pac. Co.)

CONDITION: Good

PREVIOUS INSCRIPTION: UNDER PHOTO: "A GLANCE ALONG THE BEACH AT SANTA
BARBARA". "By Courtesy Southern Pacific Company".

DESCRIPTION: This shows a view of Santa Barbara water front from the Mesa.
A large parking lot with a horse and buggy is seen in the foreground and
in the middle ground is the Stearns Wharf. A few buildings are located
at approximately the intersection of State street with the beach.

NOTE: This photo is located on page 13
of the Souvenir issue of the
Summerland Advance-Courier.

CAT: RSDeLand DATE: 6-19-1981
TYP: Same DATE:



SUBJECT(S): Santa Barbara (Panoramic View)

CATALOG #: 78.39.1

OBJECT: Photo

COPY ORIGINAL SLIDE OTHER (EXPLAIN) contact print and negative

COLOR BLACK & WHITE SEPIA OTHER (EXPLAIN) _____

SIZE: 14.8 x 19 cm. original for loan 35 mm contact print

DATE: ---- SOURCE OF DATE: ---

PHOTOGRAPHER: ----

DONOR: Mrs. Susan Yost loaned for copy

CONDITION: Good.

PREVIOUS INSCRIPTIONS: Front: "SantaBarbara from hill back of Bathhouse".

DESCRIPTION: This is a panoramic view of Santa Barbara City with hills in the background. Many buildings of the city are shown.



* NOTE:

CAT.: DeLand DATE: 8-8-78

TYP.: J. Annear DATE: 8-8-78

SUBJECT(S): SANTA BARBARA (Beach area)

CATALOG #: 78.39.2

OBJECT: photo

XX COPY ___ ORIGINAL ___ SLIDE ___ OTHER (EXPLAIN) contact print and negative only

___ COLOR XX BLACK & WHITE ___ SEPIA ___ OTHER (EXPLAIN) _____

SIZE: 35 mm.

DATE: ca 1890

SOURCE OF DATE: estimate by R. DeLand

PHOTOGRAPHER: ---

DONOR: Mrs. Susan Yost loaned for copy

CONDITION: Good.

PREVIOUS INSCRIPTIONS: Front: "Sunday on the bluff".

DESCRIPTION: This is a view looking down the waterfront showing two piers. One is in the foreground. There are a large number of people in the water. The Potter Hotel and other structures are seen along the coast. Mountains are in the background.



* NOTE:

CAT.: R. DeLand DATE: 8-8-78

TYP.: J. Annear DATE: 8-8-78

SANTA BARBARA - BEACH AREA

SUBJECT(S): SANTA BARBARA (Beach area) , BUSINESS CATALOG #: 78.39.3
(Potter Hotel)

OBJECT: photo

XX COPY ___ ORIGINAL ___ SLIDE ___ OTHER (EXPLAIN) contact print and negative only

___ COLOR xx ___ BLACK & WHITE ___ SEPIA ___ OTHER (EXPLAIN) _____

SIZE: 35 mm/

DATE: ---

SOURCE OF DATE: ---



PHOTOGRAPHER: ---

DONOR: Mrs. Susan Yost loaned for copy.

CONDITION: Good.

PREVIOUS INSCRIPTIONS: Front: "Bathing in the Pacific January 1st".

DESCRIPTION: This is a view of the beach area with alot of people in the water and more on shore watching. The Potter Hotel is in center of photo . Other structures are visible and the mountains are seen in the background.

* NOTE:

CAT.: R. DeLand DATE: 8-8-78

TYP.: J. Annear DATE: 8-8-78

SANTA BARBARA - POTTER HOTEL

SUBJECT(S): SANTA BARBARA ; BUSINESS - HOTELS (Potter) CATALOG #: 78.39.4

OBJECT: photo

EX COPY ___ ORIGINAL ___ SLIDE ___ OTHER (EXPLAIN) contact print and negative only

___ COLOR cc BLACK & WHITE ___ SEPIA ___ OTHER (EXPLAIN) _____

SIZE: 35 mm.

DATE: ---

SOURCE OF DATE: ----



PHOTOGRAPHER: ----

DONOR: Mrs. Susan Yost loaned for copy .

CONDITION: Good.

PREVIOUS INSCRIPTIONS: Front: "Potter Hotel".1

DESCRIPTION: This is a front view of the Potter Hotel. View is taken from front center looking up the cement walkway leading to the front door of the hotel. The hotel is very large and several stories high. Two tall towers are in the front on either side of the door. Clouds are in the sky.

* NOTE:

CAT.: R. DeLand DATE: 8-8-78

TYP.: J. Annear DATE: 8-8-78

SANTA BARBARA - DE LA GUERRA HOME

SUBJECT(S): SANTA BARBARA (De La Guerra Residence.)

CATALOG #: 78.39.5

OBJECT: photo

XX COPY ___ ORIGINAL ___ SLIDE ___ OTHER (EXPLAIN) contact print and negative only

___ COLOR XX BLACK & WHITE ___ SEPIA ___ OTHER (EXPLAIN) _____

SIZE: 35 mm.

DATE: ----

SOURCE OF DATE: ---

PHOTOGRAPHER: ---

DONOR: Mrs. Susan Yost loaned for copy

CONDITION: Good

PREVIOUS INSCRIPTIONS: Front: "The De La Guerra Residence- home of the first Governor of California".

DESCRIPTION: This is a front view of a long one story frame house with a pepper tree in the front.



* NOTE:

CAT. #: DeLand

DATE: 8-8-78

TYP.: J. Annear

DATE: 8-8-78

SANTA BARBARA - ARLINGTON HOTEL

SUBJECT(S): SANTA BARBARA; BUSINESS - HOTEL (Arlington) CATALOG #: 78.39.6

OBJECT: photo

XX COPY ___ ORIGINAL ___ SLIDE ___ OTHER (EXPLAIN) negative and contact print only

___ COLOR XX BLACK & WHITE ___ SEPIA ___ OTHER (EXPLAIN) _____

SIZE: 35 mm.

DATE: ca 1900 SOURCE OF DATE: estimate by R. DeLand

PHOTOGRAPHER: ---

DONOR: Mrs. Susan Yost loaned for copy.

CONDITION: Good.

PREVIOUS INSCRIPTIONS: Front: "Arlington Hotel".

DESCRIPTION: This is a view of a street, a dirt street. A man on horseback is riding down the street toward the camera. On the right side of the street is a large 3 story building, the Arlington Hotel. There is another building beyond it.



* NOTE:

CAT.: R. DeLand DATE: 8-8-78

TYP.: J. Annear DATE: 8-8-78

SANTA BARBARA

SUBJECT(S): SANTA BARBARA (Agriculture, Misc)
MISSIONS (Santa Barbara)

CATALOG #: 78.39.7

OBJECT:

photo

XX COPY ORIGINAL SLIDE OTHER (EXPLAIN) negative and contact print only

 COLOR XX BLACK & WHITE SEPIA OTHER (EXPLAIN) _____

SIZE: 35 mm.

DATE: ----

SOURCE OF DATE: ----



PHOTOGRAPHER: ----

DONOR: Mrs. Susan Yost loaned for copy.

CONDITION: Good.

PREVIOUS INSCRIPTIONS: Front: "Harvesting at Santa Barbara Mission".

DESCRIPTION: This shows two priests throwing hay into a hay wagon. Another is on the wagon holding the reins to two horses. One horse is black and the other one is white. The mission is in the background.

* NOTE:

CAT. #: DeLand DATE: 8-8-78

TYP.: J. Annear DATE: 8-8-78

SUBJECT(S): SANTA BARBARA (Agriculture, Misc)
MISSIONS (Santa Barbara)

CATALOG #: 78.39.7

OBJECT: photo
XX COPY ORIGINAL SLIDE OTHER (EXPLAIN) negative and contact print only
 COLOR XX BLACK & WHITE SEPIA OTHER (EXPLAIN) _____

SIZE: 35 mm.

DATE: ---- SOURCE OF DATE: ----

PHOTOGRAPHER: ----

DONOR: Mrs. Susan Yost loaned for copy.

CONDITION: Good.

PREVIOUS INSCRIPTIONS: Front: "Harvesting at Santa Barbara Mission".

DESCRIPTION: This shows two priests throwing hay into a hay wagon. Another is on the wagon holding the reins to two horses. One horse is black and the other one is white. The mission is in the background.



* NOTE:

CAT.: DeLand DATE: 8-8-78

TYP.: J. Annear DATE: 8-8-78

SANTA BARBARASUBJECT(S): BUSINESSES, DISASTERS (Earthquakes)
SANTA BARBARACATALOG #: 78.56.1OBJECT: photo___ COPY xx ORIGINAL ___ SLIDE ___ OTHER (EXPLAIN) negative and contact print only.___ COLOR xx BLACK & WHITE ___ SEPIA ___ OTHER (EXPLAIN) _____SIZE: 35 mm contact print & negativeDATE: 1925 SOURCE OF DATE: donorPHOTOGRAPHER: S. E.
--- News PressDONOR: Loaned by Llewelyn GoodfieldCONDITION: excellentPREVIOUS INSCRIPTIONS: noneDESCRIPTION: This is a photo of E. F. Rogers & Son Furniture Store, Mrs. Goodfields husbands store. It is at Carrillo and State streets in Santa Barbara. This photo shows the damage on the building after the 1925 earthquake.* NOTE:CAT.: J. A. Evans DATE: 12-12-78TYP.: K. Rigoli DATE: 1-8-79

SUBJECT(S): SANTA BARBARA

CATALOG #: 79.4.3

OBJECT: contact print and neg.

xx COPY ORIGINAL SLIDE OTHER (EXPLAIN) _____

COLOR BLACK & WHITE xxSEPIA OTHER (EXPLAIN) _____

SIZE: 35 mm

DATE: 1870-1880

SOURCE OF DATE: below photo

PHOTOGRAPHER: -R. DeLand

DONOR: Bèbbette Bates McKay loaned of or copy.

CONDITION: excellent

PREVIOUS INSCRIPTIONS: On album page below photo: "Stas Barbara 1870? 80?"

DESCRIPTION: This is a view of SB's coastline with Carrillo blvd and the Stearn's wharf in view.

* NOTE: Bate family album #1.

CAT.: K. Rigoli

DATE: 2-16-1979

TYP.: K. Rigoli

DATE: 2-16-1979



SUBJECT(S): SANTA BARBARA, PEOPLE (Misc.), PETS (DOG, CAT), CATALOG #: 79.4.122
HOMES (Bates)

OBJECT: contact print and neg.

xxxCOPY ORIGINAL SLIDE OTHER (EXPLAIN) _____

COLOR BLACK & WHITE xxxSEPIA OTHER (EXPLAIN) _____

SIZE: 35 mm

DATE: 1887 SOURCE OF DATE: album page

PHOTOGRAPHER: R. DeLand DONOR: BB McKay loaned for copy.

CONDITION: excellent! (original has spot on left sky.)

PREVIOUS INSCRIPTIONS: Below photo: "Our House S.B. " "Papa Mama" "Nero Lillie";
"(holding Harold)" "1887"

DESCRIPTION: This the back garden of the Bates house in S.B. 1887. There is a small circular lawn in the midst of plants and some people with pets are sitting and standing on it.



* NOTE: Bates family album #1.

CAT.: K. Rigoli DATE: 3-2-1979

TYP.: K. Rigoli DATE: 3-2-1979

SUBJECT(S): SANTA BARBARA

CATALOG NO.: 79.4.123



OBJECT: 35 mm contact print and negative

X COPY ___ ORIGINAL ___ SLIDE ___ OTHER (EXPLAIN _____)

___ COLOR X BLACK & WHITE ___ SEPIA ___ OTHER (EXPLAIN _____)

SIZE: 35 mm contact print

DATE: circa 1875

SOURCE OF DATE: estimated (see 79.4.125)

PHOTOGRAPHER: copied by R. DeLand DONOR: Bobette Bates McKay---loaned for copy only.

CONDITION: good

PREVIOUS INSCRIPTION: UNDER PHOTO:"S.B. Early Days"

DESCRIPTION: This is a photo of Santa Barbara valley with hills in background. Buildings (homes) are in foreground.

CAT.: R.S. DeLand DATE: 4/9/79

*NOTE: from R.W. Bates Album No. 1

TYP.: D.C. Melnick DATE: 6/12/79

SUBJECT(S): SANTA BARBARA

CATALOG NO.: 79.4.124

OBJECT: 35 mm contact print and negative

X COPY ___ ORIGINAL ___ SLIDE ___ OTHER (EXPLAIN _____

___ COLOR X BLACK & WHITE ___ SEPIA ___ OTHER (EXPLAIN _____



SIZE: 35 mm contact print

DATE: circa 1875

SOURCE OF DATE: See 79.4.125

PHOTOGRAPHER: copied by R. DeLand DONOR: Bobette Bates McKay---loaned for copy only

CONDITION: good

PREVIOUS INSCRIPTION: AT BOTTOM:"S.B. before my time."

DESCRIPTION: This shows Santa Barbara looking west. Mountains in distance. Valley or lowland with patchwork of cultivated fields, some rimmed by trees. The Santa Barbara Mission is right of center.

CAT.: R.S. DeLand DATE: 4/9/79

*NOTE: from R.W. Bates Album No.1 TYP.: D.C. Melnick DATE: 6/12/79

SUBJECT(S): SANTA BARBARA

CATALOG NO.: 79.4.125

OBJECT: 35 mm contact print and negative

COPY ORIGINAL SLIDE OTHER (EXPLAIN _____)

COLOR BLACK & WHITE SEPIA OTHER (EXPLAIN _____)



SIZE: 35 mm contact print

DATE: 1872-80 SOURCE OF DATE: below photo in R.W. Bates Album No. 1

PHOTOGRAPHER: copied by R. DeLand DONOR: Bobette Bates McKay---loaned for copy only

CONDITION: good

PREVIOUS INSCRIPTION: BELOW PICTURE:" S.B. 1870? '80"

DESCRIPTION: This shows Santa Barbara and Stearns Wharf looking west. Wharf is thin line running from land mass into water in direction toward left edge of photo. CAT.: R.S. DeLand DATE: 4/9/79

*NOTE: The Wharf was built in 1872. TYP.: D.C. Melnick DATE: 6/12/79

from R.W. Bates Album No. 1

SUBJECT(S): SANTA BARBARA, MISSIONS (Santa Barbara CATALOG NO.: 79.4.126

Mission)

OBJECT: 35 mm contact print and negative

X COPY ___ ORIGINAL ___ SLIDE ___ OTHER (EXPLAIN _____

___ COLOR X BLACK & WHITE ___ SEPIA ___ OTHER (EXPLAIN _____



SIZE: 35 mm contact print

DATE: circa 1875

SOURCE OF DATE: see 79.4.125

PHOTOGRAPHER: copied by R. DeLand DONOR: Bobette Bates McKay---loaned for copy only

CONDITION: Good. Original photograph though was stained at right.

PREVIOUS INSCRIPTION: BELOW PICTURE: "S.B."

DESCRIPTION: This is a view of Santa Barbara. The mountains are in background. The Mission is in left midground. ~~Blowed~~ fields and brush in foreground. CAT.: R.S. DeLand DATE: 4/9/79

*NOTE: R.W. Bates Album No. 1

TYP.: D.C. Melnick DATE: 6/12/79

SUBJECT(S): SANTA BARBARA

CATALOG NO.: 79.4.127

OBJECT: 35 mm contact print and negative

COPY ORIGINAL SLIDE OTHER (EXPLAIN _____)

COLOR BLACK & WHITE SEPIA OTHER (EXPLAIN _____)

SIZE: 35 mm contact print

DATE: circa 1875

SOURCE OF DATE: see 79.4.125

PHOTOGRAPHER: copied by R. DeLand DONOR: Bobette Bates McKay---loaned for copy only

CONDITION: good. Original photograph torn.

PREVIOUS INSCRIPTION: BELOW PHOTOGRAPH IN ALBUM: "S.B."

DESCRIPTION: View of upper end of valley, probably near La Cumbre Rd. and Turnpike.
Rolling hills dotted with trees.

CAT.: R.S. DeLand DATE: 4/9/79

*NOTE: from R.W. Bates Album No.1 TYP.: D.C. Melnick DATE: 6/12/79



SANTA BARBARA

SUBJECT(S): SANTA BARBARA, DISASTERS (1925 CATALOG NO.: 79.4.155
Earthquake)

OBJECT: 35 mm contact print and negative

COPY ORIGINAL SLIDE OTHER (EXPLAIN) _____

COLOR BLACK & WHITE SEPIA OTHER (EXPLAIN) _____

SIZE: 35 mm contact print

DATE: June, 1925

SOURCE OF DATE: See Album. Estimated by Robert
S. DeLand

PHOTOGRAPHER: copied by Robert
S. DeLand

DONOR: Bobette Bates McKay

CONDITION: Good

PREVIOUS INSCRIPTION: ON ALBUM PAGE: "Santa Barbara Earthquake 1925". UNDER PHOTO:
"Jail"

DESCRIPTION: Two storey brick building with hip roof. Ivy covers side on left.
One wall is missing; it lies crumbled in a pile of rubble on the street. Second
floor is partly down; a huge section with an inside wall has fallen. It leans

*NOTE: against an inner support not seen. The limb of a
tree crosses the photo at the top.

CAT.: DATE:
R.S. DeLand 4/10/79

TYP.: DATE:
D.C. Melnick 5/10/79



SANTA BARBARA

SUBJECT(S): SANTA BARBARA, DISASTERS (1925 Earthquake); BUSINESS - BANKS (1ST NATIONAL) CATALOG NO.: 79.4.15 6

OBJECT: 35 mm contact print and negative



X COPY ___ ORIGINAL ___ SLIDE ___ OTHER (EXPLAIN) _____

___ COLOR X BLACK & WHITE ___ SEPIA ___ OTHER (EXPLAIN) _____

SIZE: 35 mm contact print

DATE: June, 1925

SOURCE OF DATE: See album. Aso estimated by Robert S. DeLand

PHOTOGRAPHER: copied by Robert S. DeLand

DONOR: Bobette Bates McKay

CONDITION: Good

PREVIOUS INSCRIPTION: ON ALBUM PAGE: "Santa Barbara Earthquake 1925"

BELOW PHOTO ON ALBUM PAGE: "1st Nat #1 Block"

DESCRIPTION: Street in Santa Barbara after the earthquake. The street is filled with rubble. Buildings on right side of street show damage. Face has crumbled from structure at right; steel struts are exposed. Facade of building next to it is missing

*NOTE: on the second floor. Parts of the roofs of buildings up the streets have also been destroyed.

*from R.W. Bates Album No. 2

CAT.: _____ DATE: _____

R. S. DeLand 4/14/79
TYP.: _____ DATE: _____

D.C. Melnick 5/7/79

SANTA BARBARA



SUBJECT(S): SANTA BARBARA, DISASTERS (1925 CATALOG NO.: 79.4.157
Earthquake.), CARS (Truck), BUSINESSES (Bon Ton Market, Santa Barbara)
OBJECT: 35 mm contact print and negative

COPY ORIGINAL SLIDE OTHER (EXPLAIN) _____

COLOR BLACK & WHITE SEPIA OTHER (EXPLAIN) _____

SIZE: 35 mm contact print

DATE: June, 1925

SOURCE OF DATE: See Album; estimated by Robert S. DeLand

PHOTOGRAPHER: copied by Robert S. DeLand

DONOR: Bobette Bates McKay

CONDITION: Good

PREVIOUS INSCRIPTION: ALBUM PAGE: "SANTA BARBARA Earthquake 1925".

DESCRIPTION: The Bon Ton Market on lower State Street. The remains of a pump truck stand in front of it. A huge chunk of masonry has severed the cab from the bed and covers the cab so that only the grill and head lamps show. A tire rim or wheel leans

*NOTE: next to the cab. Rubble fills the street. A furniture store stands to the left of the Bon Ton Market; on the right is a store with a sign that says "\$Dollar Store\$".

CAT.: DATE:
Robert S. DeLand 4/14/79

TYP.: DATE:
D.C. Melnick 5/10/79

*from R.W. Bates Album No. 2

SANTA BARBARA

CATALOG NO.: 79.4.158

SUBJECT(S): SANTA BARBARA, DISASTERS (Earthquake, 1925), BUSINESS (Misc.); TRANSPORTATION- AUTOMOBILES

OBJECT: 35 mm contact print and negative



COPY ORIGINAL SLIDE OTHER (EXPLAIN)

COLOR BLACK & WHITE SEPIA OTHER (EXPLAIN)

SIZE: 35 mm contact print

DATE: June, 1925

SOURCE OF DATE: Album; also estimation of Robert S. DeLand

PHOTOGRAPHER: copied by Robert S. DeLand

DONOR: Bobette Bates McKay

CONDITION: Good

PREVIOUS INSCRIPTION: ON ALBUM PAGE: "Santa Barbara Earthquake 1925"

DESCRIPTION: Store fronts with tattered awnings. Rubble completely fills foreground. In the center stands a car partially buried in rubble. Glass on the storefronts has shattered. In the top, part of a sign that says "Quitting Business" is visible.

*NOTE:

from R.W. Bates Album No. 2

CAT.:

DATE:

R.S. DeLand

4/14/79

TYP.:

DATE:

D.C. Melnick

5/7/79

SUBJECT(S): DISASTERS (1925 Santa Barbara Earthquake), SANTA BARBARA CATALOG NO.: 79.4.190

OBJECT: 35 mm contact print and negative



COPY ORIGINAL SLIDE OTHER (EXPLAIN) _____

COLOR BLACK & WHITE SEPIA OTHER (EXPLAIN) _____

SIZE: 35 mm contact print

DATE: June, 1925

SOURCE OF DATE: Album and estimation by Robert S. DeLand

PHOTOGRAPHER: copied by Robert S. DeLand

DONOR: Bobette Bates McKay

CONDITION: Good

PREVIOUS INSCRIPTION: ON ALUM PAGE: "State Street Santa Barbara"

DESCRIPTION: A building designed possibly in Greek Revival style on State Street. The pediment (front portion of the roof over the pillars) is missing. A gigantic piece of masonry lies at the botton of the picture. In the left distance, another


*NOTE: building stands unscathed.

*from R.W. Bates Album No. 2

CAT.: R.S. DeLand DATE: 4/14/79

TYP.: D.C. Melnick DATE: 5/10/79

SANTA BARBARA



SUBJECT(S): BUSINESSES (Pacific-Southwest Bank) DISASTERS (1925 Santa Barbara Earthquake); CATALOG NO.: 79.18.4
OBJECT: 35 mm Contact Print and Negative

___ COPY x ORIGINAL ___ SLIDE ___ OTHER (EXPLAIN)

___ COLOR x BLACK & WHITE ___ SEPIA ___ OTHER (EXPLAIN)

SIZE: 35 mm. contact print

DATE: 1925 SOURCE OF DATE: Inscription on back of photo

PHOTOGRAPHER: Unknown DONOR: Lua Thurmond Safwenberg

CONDITION: Good. Foreground is discolored.

PREVIOUS INSCRIPTION: BACK: "After the earthquake", "in Santa Barbara after, ""earthquake in 1925", "Dave was manager of", "Carp. branch. Here is standing", "by the bank in S.B. as it"
DESCRIPTION: "was in business after quake."

Man, clad in light colored slacks and sweater stands beside a tent. His hands are in his pants pockets. A sign nailed to tent proclaims: SANTA BARBARA BRANCH", "PACIFIC *NOTE: SOUTHWEST", "BANK", "DOING BUSINESS AS USUAL" Behind tent at left, DATE: at left, billboards and cars are visable. Behind tent at right, D.C. Melnick 4/12/79 a business with "Groceries" is also visable.

TYP.: DATE:
D.C. Melnick 4/12/79

Note: Original photo is in collection of Lua Thurmond Safwenberg.

SANTA BARBARA



SUBJECT(S): BUSINESSES (Pacific-Southwest CATALOG NO.: 79.18.8
Bank) DISASTERS (1925 Earthquake); SANTA BARBARA
OBJECT: 35 mm. Contact Print and Negative

___ COPY X ORIGINAL ___ SLIDE ___ OTHER (EXPLAIN)

___ COLOR X BLACK & WHITE ___ SEPIA ___ OTHER (EXPLAIN)

SIZE: 35 mm. contact print

DATE: 1925

SOURCE OF DATE: See card for 79.18.4

PHOTOGRAPHER: Unknown

DONOR: Lua Thurmond Safwenberg

CONDITION: Good. Two tears in bottom. Photo is discolored.

PREVIOUS INSCRIPTION: "Please return to", "Lua Thurmond Sefwenberg" (Inscription on Back)

DESCRIPTION: Pacific Southwest Bank (Santa Barbara Branch) in business after 1925 earthquake. Building was a tent with teller's window boarded in. Customers wait in line to do their banking. Man in light colored suit has card marked "POLICE"

*NOTE: tucked into his hatband. Another man, in suit, tie, shirt and cap stands beside the tent. Sign tacked to tent states: "SANTA BARBARA BRANCH PACIFIC-SOUTHWEST BANK DOING BUSINESS AS USUAL".

CAT.: DATE:
D.C. Melnick 4/12/79
TYP.: DATE:
D.C. Melnick 4/12/79

SANTA BARBARA (Fiesta)

SUBJECT: PARADES - FIESTA TRANSPORTATION - WAGON

CATALOG NO.: 80.27.15

PEOPLE - McKAY, JUDY & KATHY

OBJECT: Photograph TYPE: Original COLOR: B & W.

SIZE: 7.7 X 11.7 cm.

DATE: Circa 1953 SOURCE OF DATE: Back of photo

PHOTOGRAPHER: ?

DONOR: Bobette Bates McKay

CONDITION: Good - Upper left corner broken

PREVIOUS INSCRIPTION: BACK: "Fiesta - S. B. Circa 1953 (Wagon loaned by converse of Santa Paula.) Back row L. Judy McKay & cousins Front Row right Kathy McKay". "823".

DESCRIPTION: This shows shows six girls sitting in the back of a wagon or carriage, all facing to the rear. The back of a man's head can be seen sitting in the drivers seat.

NOTE:

CAT:RSDeLand DATE:6-21-1980

TYP:RSDeLand DATE:6-21-1980



SUBJECT: SAMTA BARBARA - (Fiesta)
PARADES - FIESTA TRANSPORTATION - WAGON

CATALOG NO.: 80.27.16

OBJECT: Photograph TYPE: Original COLOR: B & W

SIZE: 7.7 X 11.7 cm.

DATE: Circa 1953 SOURCE OF DATE: See 80.27.15

PHOTOGRAPHER: ? DONOR: Bobette Bates McKay

CONDITION: Fair - Stained and bent

PREVIOUS INSCRIPTION: BACK: "Fiesta S.B. Circa 1953 wagon loaned by Converse of Santa Paula. Back Row left Judy McKay and cousins Front Row Right Kathy McKay".

DESCRIPTION: Five young girls are seen in the back of a wagon The back of the horse is also seen. Serapes are along the side of the wagon.



NOTE:

CAT:RSDeLand DATE: 6-21-1980
TYP:RSDeLand DATE: 6-21-1980

SANTA BARBARA - CASTLE ROCK

SUBJECT: PEOPLE - BROWN, HENRY
SANTA BARBARA - CASTLE ROCK

CATALOG NO.: 81.5.9

OBJECT: Photograph TYPE: Original COLOR: B & W

SIZE: 8 X 13.5 cm. (3 1/8 X 5 1/4 in)

DATE: 1917 SOURCE OF DATE: Henry Brown

PHOTOGRAPHER: ? DONOR: Henry Brown

CONDITION: Good - Slight fade

PREVIOUS INSCRIPTION: BACK: "Henry Brown 1917 Castle Rock Santa Barbara".



DESCRIPTION: This shows Henry Brown as a small boy sitting up on a big rock. He is wearing a cap and a dark play suit.

NOTE:

CAT: RSDeLand DATE: 2-20-1981
TYP: Same DATE:

SANTA BARBARA - AIRPLANE (Lockheed)

SUBJECT: TRANSPORTATION - AIRPLANE
SANTA BARBARA - BEACH

CATALOG NO.: 81.5.22


OBJECT: BUSINESS - Lockheed Airplane Co
Photograph TYPE: Original
Copy

COLOR: Brown & white
Bl & Wh.

SIZE: Orig. 8 X 13 cm.
Copy 35mm neg & contact Pr.

DATE: Circa 1917

SOURCE OF DATE: Probably during 1st. W.W.



PHOTOGRAPHER: ?

DONOR: Henry Brown for
copy only

CONDITION: Orig Good. Copy Excellent

PREVIOUS INSCRIPTION: ON ALBUM PAGE: "Amph. ibian plane - S.B. - near pier 1917 Approx.

DESCRIPTION: This is a photograph of a two engine biplane that is amphibian and it is in the breakers just off the beach. A portion of a pier (Stearns Wharf?) is seen at far right. A ramp for the airplane is also at right. A Man with a hat is at left.

NOTE:

CAT: RSDeLand DATE: 2-17-1981
TYP: Rame DATE:

SANTA BARBARA - BEACH

SUBJECT: TRANSPORTATION - AIRPLANE
SANTA BARBARA - BEACH

CATALOG NO.: 81.5.22


OBJECT: Photograph - BUSINESS - Lockheed Airplane Co.
TYPE: Original

COLOR: Brown & white
Bl & Wh.

SIZE: Orig. 8 X 13 cm.
Copy 35mm neg & contact Pr.

DATE: Circa 1917

SOURCE OF DATE: Probably during 1st. W.W.



PHOTOGRAPHER: ?

DONOR: Henry Brown

CONDITION: Orig Good. Copy Excellent

PREVIOUS INSCRIPTION: ON ALBUM PAGE: "Amphibian plane - S.B. - near pier 1917 Approx.

DESCRIPTION: This is a photograph of a two engine biplane that is amphibian and it is in the breakers just off the beach. A portion of a pier (Stearns Wharf?) is seen at far right. A ramp for the airplane is also at right. A Man with a hat is at left.

NOTE:

CAT: RSDeLand DATE: 2-17-1981
TYP: Rame DATE:

SUBJECT: DISASTERS - EARTHQUAKE 1925 (Santa Barbara)
SANTA BARBARA - EARTHQUAKE (California Hotel)

CATALOG NO.: 81.34.35

OBJECT: Neg & Contact TYPE: Copy COLOR: B & W
print

SIZE: Original: 6.5 X 11.7 cm. (2½ X 4 5/8 in)
Copy 35 mm.

DATE: June 29, 1925 SOURCE OF DATE: Ruth Lucky

PHOTOGRAPHER: Charles Phillip Reynolds DONOR: Ruth Reynolds Lucky

CONDITION: Excellent

PREVIOUS INSCRIPTION: ENCLOSING ENVELOPE: "Santa Barbara Earthquake June 29, 1925
Ruth Lucky loaned for copy Taken by C. P. Reynolds the day of the earthquake".

DESCRIPTION: This is a verticle picture of the very badly damaged California Hotel
A great deal of the facing brick has fallen off exposing the rooms



NOTE:

CAT: RSDeLand DATE: 9-25-1981
TYP: Same DATE:

SANTA BARBARA - EARTHQUAKE 1925

81.34.36

DISASTERS - EARTHQUAKE 1925 (Santa Barbara, California Hotel
SUBJECT: SANTA BARBARA - EARTHQUAKE CATALOG NO.: 81.34.36

OBJECT: Neg & Contact TYPE: Copy COLOR: B & W
print

SIZE: Original: 6.5 X 11.7 cm. (2½ X 4 5/8 in)
Copy 35 MM.

DATE: June 29, 1925 SOURCE OF DATE: Ruth Reynolds Luckey

PHOTOGRAPHER: Charles Phillip Reynolds DONOR: Ruth R. Luckey

CONDITION: Excellent

PREVIOUS INSCRIPTION: Accompanying Envelope: "Santa Barbara Earthquake June 29, 1925
Ruth Luckey loaned for copy Taken by C. P. Reynolds the day of the earthquake".

DESCRIPTION: This shows the back two thirds of the California Hotel from which most of
the facing brick has fallen off and the rooms are exposed. The lot next door to the
hotel is vacant.



NOTE:

CAT: RSDeLand DATE: X 9-25-1981
TYP: Same DATE:

For card with photo see: DISASTERS - EARTHQUAKE1925

This is a vertical photo of a building with two story pillars along the front. The facade and top of the pillars have fallen away. A sailor with a rifle and bayonet is standing in front of this building. A light post with the globe still in tact is at the right beside a mail box. A sign on the building beside this damaged building has a sign that says "PRAYS".

Robert S. DeLand Nov. 5, 1981

SANTA BARBARA - EARTHQUAKE (Arlington Hotel)

81 34 38

For card with photo see: DISASTERS - EARTHQUAKE 1925

This is a photo of a four story hotel. The center has fallen in. This was taken from a mound with palm trees on it.

Robert S. DeLand Nov. 5, 1981

DISASTERS - EARTHQUAKE 1925

SUBJECT: SANTA BARBARA - EARTHQUAKE
TRANSPORTATION - AUTOMOBILE & AMBULANCE

CATALOG NO.: 81.34.39

OBJECT: Neg & Contact TYPE: Copy COLOR: B & W
print

SIZE: Original: 6.5 X 11.7 cm. (2½ X 4 5/8 in)
Copy 35 mm.

DATE: June 29, 1925 SOURCE OF DATE: Ruth Reynolds Lucky

PHOTOGRAPHER: Charles Phillip Reynolds DONOR: Ruth R. Lucky

CONDITION: Excellent

PREVIOUS INSCRIPTION: Accompanying Envelope: "Santa Barbara Earthquake June 29, 1925
Ruth Lucky loaned for copy Taken by C. P. Reynolds the day of the earthquake".

DESCRIPTION: This shows some collapsed and damaged buildings. A car, probably a Model "T" Ford is parked with its back to the camera and an ambulance, probably a Dodge is at the left of the picture. Some men are standing on top of the pile of rubble.



NOTE:

CAT: RSDeLand DATE: 9-29-1981

TYP: Same DATE:

SUBJECT: DISASTERS - EARTHQUAKE 1925
SANTA BARBARA - Earthquake (Homes)

CATALOG NO.: 81.34.40

OBJECT: Neg & contact TYPE: Copy COLOR: B & W
print

SIZE: Original: 6.5 X 11.7 cm. (2½ X 4 5/8 in)



Copy: 35 mm.
DATE: June 29, 1925

SOURCE OF DATE: Ruth Reynolds Lucky *ry*

PHOTOGRAPHER: Charles Phillip Reynolds DONOR: Ruth R. Lucky *ry*

CONDITION: Excellent

PREVIOUS INSCRIPTION: ACCOMPANYING ENVELOPE: "Santa Barbara Earthquake June 29, 1925
Ruth Lucky *ry* loaned for copy Taken by C. P. Reynolds the day of the earthquake".

DESCRIPTION: This shows a private house with a white picket fence around it and a palm tree in the front yard. The front of the house has collapsed. A large white cylindrical has fallen down smashing part of the front of the house. This object was probably a turret, or a false fireplace chimney.

NOTE:

CAT: RSDeLand DATE: 9-29-1981
TYP: Same DATE:

SUBJECT: DISASTERS - EARTHQUAKE JUNE 1925
SANTA BARBARA - EARTHQUAKE (BUSINESS)

CATALOG NO.: 81.34.41

OBJECT: Neg & Contact TYPE: Copy COLOR: B & W
= print

SIZE: Original: 6.5 X 11.7 cm (2 5/8 X 4 5/8 in)
Copy: 35 mm.

DATE: June 29, 1925 SOURCE OF DATE: Ruth Reynolds Luckey

PHOTOGRAPHER: Charles Phillip Reynolds DONOR: Ruth R. Luckey

CONDITION: Excellent

PREVIOUS INSCRIPTION: ACCOMPANYING ENVELOPE: "Santa Barbara Earthquake June 29, 1925
Ruth Luckey loaned for copy Taken by C. P. Reynolds the day of the earthquake".

DESCRIPTION: This shows a row of two story stores along a street. The facades have fallen into the street exposing beds and sleeping quarters in the second floor. The floor of one of the buildings to the ~~left~~ right has collapsed. A boyscout is at the left foreground and three people are at the right.



NOTE:

CAT: RSDeLand DATE: 10-12-1981

TYP: Same DATE:

SUBJECT: DISASTERS - EARTHQUAKE June 1925
SANTA BARBARA - EARTHQUAKE

81.34.42

CATALOG NO.:

OBJECT: Neg & Contact TYPE: Copy COLOR: B & W
print

SIZE: Original 6.5 X 11.7 cm. (2 5/8 X 4 5/8 in)
Copy: 35 mm.

DATE: June 29, 1925 SOURCE OF DATE: Ruth Reynolds Luckey *ef*

PHOTOGRAPHER: Charles Phillip Reynolds DONOR: Ruth R. Luckey *ef*

CONDITION: Excellent

PREVIOUS INSCRIPTION: ACCOMPANYING ENVELOPE: "Santa Barbara Earthquake June 29, 1925
Ruth Luckey *ef* loaned for copy Taken by C. P. Reynolds the day of the earthquake".

DESCRIPTION: This is a view looking up State Street. On the left side of the street, probably the west side, debris is in the street, but on the right ~~A~~ side, the street is clear. A sign hanging on the left side says "Brays". Other signs are illegible. Many people are in the street.



NOTE:

CAT: RSDeLand DATE: 10-13-1981
TYP: Same DATE:

SUBJECT: DISASTERS - EARTHQUAKE JUNE 1925CATALOG NO.: 81.34.43OBJECT: SANTA BARBARA - EARTHQUAKEOBJECT: Neg & Contact TYPE: Copy COLOR: B & W
printSIZE: Original: 6.5 X 11.7 cm. (2 5/8 X 4 5/8 in)DATE: June 29, 1925SOURCE OF DATE: Ruth Reynolds Luckey
LuckeyPHOTOGRAPHER: Charles Phillip Reynolds DONOR: Ruth R. LuckeyCONDITION: ExcellentPREVIOUS INSCRIPTION: ACCOMPANIEING ENVELOPE: "Santa Barbara Earthquake June 29, 1925
Ruth Luckey/loaned for copy Taken by C. P. Reynolds the day of the earthquake".DESCRIPTION: This shows the front and side of a church. The front is badly damaged and what is probably a tower is laying on the ground. People are standing around it. Side decoration has fallen off and is laying in piles on the ground.NOTE:CAT:RSDeLand DATE: 10-13-1981
TYP: Same DATE:

SUBJECT: DISASTERS - EARTHQUAKE JUNE 1925
SANTA BARBARA - EARTHQUAKE

CATALOG NO.:

81.34.44

OBJECT: Neg & Contact TYPE: Copy COLOR: B & W
print

SIZE: Original: 6.5 X 11.7 cm. (2 5/8 X 4 5/8 in)

Copy: 35 mm.

DATE: June 29, 1925 SOURCE OF DATE: Ruth Reynolds Luckey

PHOTOGRAPHER: Charles Phillip Reynolds DONOR: Ruth R. Luckey

CONDITION: Excellent

PREVIOUS INSCRIPTION: ACCOMPANYING ENVELOPE: "Santa Barbara Earthquake June 29, 1925
Ruth Luckey loaned for copy Taken by C. P. Reynolds the day of the earthquake".

DESCRIPTION: This shows the front of a large building, probably a theater or a church.
The facade has fallen down and a woman is taking a picture of it with a girl sitting on
a large piece of rubble.



NOTE:

CAT: RSDeLand DATE: 10-13-1981
TYP: Same DATE:

SUBJECT: DISASTERS - EARTHQUAKE 1925
SANTA BARBARA - EARTHQUAKE

CATALOG NO.: 81.34.45

OBJECT: Neg & contact TYPE: Copy COLOR: B & W
print

SIZE: Original: 6.5 X 11.7 cm. (2 5/8 X 4 5/8 in)

Copy: 35 mm.

DATE: June 29, 1925 SOURCE OF DATE: Ruth Reynolds Luckey

PHOTOGRAPHER: Charles Phillip Reynolds DONOR: Ruth R. Luckey

CONDITION: Excellent

PREVIOUS INSCRIPTION: ACCOMPANYING ENVELOPE: "Santa Barbara Earthquake Ruth Luckey loaned for copy Taken by C. P. Reynolds the day of the earthquake". "June 29, 1925".

DESCRIPTION: This is a building, probably a home on which a back or front and side walls have collapsed and the tiled roof has fallen in.



NOTE:

CAT: RSDeLand DATE: 10-15-1981
TYP: Same DATE:

SUBJECT: DISASTERS - EARTHQUAKE 1925
SANTA BARBARA - EARTHQUAKE 1925

CATALOG NO.: 81.34.46

OBJECT: Neg & contact TYPE: Copy COLOR: B & W
print

SIZE: Original: 6.5 X 11.7 cm. (2 5/8 X 4 5/8 in)

DATE: June 29, 1925 SOURCE OF DATE: RUTH REYNOLDS LUCKEY

PHOTOGRAPHER: Charles Phillip Reynolds DONOR: Ruth R. Luckey

CONDITION: Excellent

PREVIOUS INSCRIPTION: ACCOMPANYING ENVELOPE: "Santa Barbara Earthquake Ruth Luckey
loaned for copy Taken by C. P. Reynolds the day of the earthquake June 29, 1925".

DESCRIPTION: This is a verticle picture of what was probably a theater. The stage arch
is standing and a row of posters on an outside wall. AT the top of one it says "Potter
??? Saturday May Gallegher & Shean Greenwich Village Follies".



NOTE:

CAT: RSDeLand DATE: 10-15-1981
TYP: Same DATE:

SANTA BARBARA - EARTHQUAKE 1925 (Arlington Hotel)

81.34.47

SUBJECT: DISASTERS - EARTHQUAKE 1925
SANTA BARBARA - EARTHQUAKE, HOTEL
OBJECT: Neg & contact TYPE: Copy COLOR: B & W
print
SIZE: Original: 6.5 X 11.7 cm. (2 5/8 X 4 5/8 in)

CATALOG NO.: 81.34.47



DATE: June 29, 1925 SOURCE OF DATE: Ruth Reynolds Lucke

PHOTOGRAPHER: Charles Phillip Reynolds DONOR: Ruth R. Lucke

CONDITION: Excellent

PREVIOUS INSCRIPTION: ACCOMPANYING ENVELOPE: "Santa Barbara Earthquake Ruth Lucke
loaned for copy Taken by C. P. Reynolds on the day of the earthquake June 29, 1925".

DESCRIPTION: This is the front of a hotel, probably the Arlington. The front has collapsed over a stairway. Reinforcing steel is all over the place. It seems to have come loose from the cement or plaster.

NOTE:

CAT: RSDeLand DATE: 10-15-1981
TYP: Same DATE:

SUBJECT: DISASTERS - EARTHQUAKE SANTA BARBARA 1925
SANTA BARBARA - 1925 EARTHQUAKE

CATALOG NO.: 81.34.57

OBJECT: Neg & Contact TYPE: - AUTOMOBILE COLOR: B & W
Copy

SIZE: print
Original: 6.5 X 11.7 cm

DATE: June 29, 1925 SOURCE OF DATE: Ruth Reynolds Luckey
Copy: 35 mm.

PHOTOGRAPHER: Charles Phillip Reynolds DONOR: Ruth R. Luckey

CONDITION: Excellent

PREVIOUS INSCRIPTION: Accompanying Envelope: "Santa Barbara Earthquake June 29, 1925
Ruth Luckey loaned for copy Taken by C. P. Reynolds the day of the earthquake!"

DESCRIPTION: This shows the side of a hotel. The brick side has fallen off exposing the
rooms with beds. Sheets are hanging down from the upper floors. Two automobiles are
below, covered with bricks and debris.



NOTE:

CAT:RSDeLand DATE: Nov 12, 1981
TYP: Same DATE:

SUBJECT: SANTA BARBARA - BATH HOUSE, PLAZA Del MAR CATALOG NO.: 81.34.59
 BEACH - SANTA BARBARA; PIERS - SANTA BARBARA
OBJECT: TRANSPORTATION TYPE: HORSE & BUGGY COLOR: AMUSEMENT - BATH HOUSE, S. B.
 Photo in Album TYPE: Copy B & W.

SIZE: Original: 8.5 X 14 cm. (3 5/8 X 5 5/8 in)
 Copy: 35 mm. neg & Contact print.
DATE: Copyright 1901 SOURCE OF DATE: printed in Album
 by H.A.C. McPhail

PHOTOGRAPHER: Pub by The Albertype, DONOR: Ruth Reynolds Luckey
 Brooklyn, N.Y.

CONDITION: Excellent



PREVIOUS INSCRIPTION: INSIDE COVER: "Copyright 1901 by H.A.C. McPhail bookseller Santa Barbara - The Albertype Co., Brooklyn, N.Y." BELOW PHOTO: "BATH HOUSE--PLAZA DELM MAR."

DESCRIPTION: This shows a view of the beach at about the foot of Bath St. The shore end of an early pier is seen. A horse and buggy and three other horses are seen on the beach. A bath house and a plaza with trees is behind. A large number of people are seen.

NOTE: SEE ALSO 82.53.2

CAT: R.S.DeLan DATE: Nov. 27, 1981
TYP: Same DATE:

SUBJECT: SANTA BARBARA - BATH HOUSE SWIMMING POOL
AMUSEMENT - BATH HOUSE SANTA BARBARA

CATALOG NO.: 81.34.60

OBJECT: Photo for copy TYPE: Copy COLOR: B & W

SIZE: Original 8.5 X 14 cm. (3 5/8 X 5 5/8 in)
Copy 35 mm neg & contact print

DATE: Copyright 1901 by SOURCE OF DATE: Inside cover of album.
H.A.C.McPhail, Santa Barbara

PHOTOGRAPHER: Published by The Albertype DONOR:
Co., Brooklyn, N.Y.

CONDITION: Excellent

PREVIOUS INSCRIPTION: Inside front cover of Album: See above. UNDER PHOTO: "A SWIMMING
TANK IN BATH HOUSE."

DESCRIPTION: This shows an indoor swimming pool with a high slide at the far end. A
mezanine for spectators is at right.



NOTE:

CAT: RSDeLand DATE: 11-27-1981
TYP: Same DATE:

SANTA BARBARA - WATER FRONT; ROADS - CABRILLO BLVD, SANTA BARBARA

SUBJECT: BEACH - SANTA BARBARA; PIERS - STEARNS WHARF CATALOG NO.: 81.34.61
AMUSEMENT - BATH HOUSE

OBJECT: Neg & contact TYPE: Copy COLOR: B & W
print

SIZE: Original: 8.5 X 14 cm. (3 5/8 X 5 5/8 in)
Copy: 35 mm.

DATE: Copyright 1901 by SOURCE OF DATE: Inside front cover of album
H.A.C. McPhail Santa Barbara

PHOTOGRAPHER: Pub. by The Albertype Co DONOR: Ruth Reynolds Luckey
Brooklyn, N. Y.

CONDITION: Excellent

PREVIOUS INSCRIPTION: See Date & Photog. BELOW PHOTO: "THE BOULEVARD".

DESCRIPTION: This a view from the mesa down onto the Bath House and cabrillo Blvd.
Stearns Wharf is in the distance.



NOTE:

CAT:RSDeLland DATE: 11-27-1981
TYP:RSDeLand DATE: 11-27-81

SANTA BARBARA - ARLINGTON HOTEL

81.34.64

SUBJECT: BUSINESS - HOTELS & MOTELS (Arlington)
SANTA BARBARA - ARLINGTON HOTEL
TRANSPORTATION - HORSES. CATALOG NO.: 81.34.64

OBJECT: Neg & contact TYPE: Copy COLOR: B & W
print

SIZE: Original: 8.5 X 14 cm. (3 5/8 X 5 5/8 in)
Copy: 35 mm.

DATE: Copyright 1901 by SOURCE OF DATE: Inside front cover of album
H. A. C. McPhail, Santa Barbara

PHOTOGRAPHER: Pub. by the Albertype Co. DONOR: Ruth Reynolds Luckey
Brooklyn, N. Y.

CONDITION: Excellent



PREVIOUS INSCRIPTION: SEE: "DATE" & "PHOTOGRAPHER". BELOW PHOTO: "ARLINGTON AND ANNEX."

DESCRIPTION: This is a photo in an album loaned by Ruth Luckey for copy. It shows the ~~aring~~ Arlington Hotel & Annex with shrubbery & a dirt road. Three horses and riders are seen

NOTE:

CAT: RSDeLand DATE: 11-30-1981
TYP: SAME DATE:

BUSINESS - HOTELS & MOTELS
SANTA BARBARA - ARLINGTON HOTEL
FLOWERS - ARLINGTON ROSE BUSH.

CATALOG NO.: 81.34.65

OBJECT: Neg & Contact TYPE: copy COLOR: B & W
print

SIZE: Original: 8.5 X 14 cm. (3 5/8 X 5 5/8 in)
Copy: 35 mm.


DATE: Copyright 1901 by SOURCE OF DATE: Inside front cover
H. A. C. McPhail

PHOTOGRAPHER: Pub. by The Albertype DONOR: Ruth Reynolds Luckey
Co., Brooklyn, N. Y.

CONDITION: Excellent

PREVIOUS INSCRIPTION: See: 'DATE' & 'PHOTOGRAPHER'. BELOW PHOTO: "UNDER THE ARLINGTON
ROSE BUSH."

DESCRIPTION: This shows a climbing rose bush on a trellis and growing up onto a roof from
the trellis. This is a photo in an album loaned by Ruth Luckey for copy.



NOTE:

CAT: RSDeLand DATE: 11-30-1981
TYP: SAME DATE:

SUBJECT: SANTA BARBARA

CATALOG NO.:

OBJECT: Postcard TYPE: Copy COLOR: B & W

SIZE: Original 8.6 X 13.4 cm. (3½ X 5½ in)
Copy 35 mm neg & Contact print

DATE: Copyright 1901 SOURCE OF DATE: X Inside front of Album
by H. A. C. McPhail, S. B.

PHOTOGRAPHER: Unknown, see above DONOR: Ruth Reynolds Luckey

Published by the Albertype Co., Brooklyn, N. Y.

CONDITION: Good

PREVIOUS INSCRIPTION: FRONT: "SANTA BARBARA, LOOKING NORTH".

DESCRIPTION: This is a photo of the upper part of Santa Barbara, probably from Michel-
toreno st. No. A large pine tree is at ~~right~~ Left.

NOTE:

CAT: RSDeLand DATE: 11-24-1981

TYP: Same DATE:



PIERS - STEARNS WHARF; TRANSPORTATION - AUTOMOBILES
 SANTA BARBARA - STEARNS WHARF
 BEACH - SANTA BARBARA

CATALOG NO.: 81.40.2

OBJECT: Neg & contact TYPE: Copy COLOR: B & W
 print of postcard

SIZE: Original: 8.8 X 14 cm. (3½ X 5½ in)
 COPY: 35 mm.

DATE: Circa 1935 SOURCE OF DATE: Age of cars.

PHOTOGRAPHER: Unknown DONOR: Ernest Wullbrandt

CONDITION: Good - FADED BROWN BUT CLEAR.

PREVIOUS INSCRIPTION: FRONT: "STEARNS WHARF SANTA BARBARA, CALIF. 'VI' C 153".
SIGN ON FRONT: "WELCOME TO STEARNS WHARF".

DESCRIPTION: This is a view of Stearns Wharf from Cabrillo Blvd. One palm tree is at far left. Two automobiles are in view and two people are seen. A bubble water fountain is at far right. The beach and ocean are at right.



NOTE:

CAT: RSDeLand DATE: 12-1-81

TYP: SAME DATE:

DISASTERS - EARTHQUAKE, 1925
SANTA BARBARA - EARTHQUAKE (Mission)
SUBJECT: MISSION - 1925 EARTHQUAKE SANTA BARBARA CATALOG NO.: 81.40.3

OBJECT: Neg & contact TYPE: Copy COLOR: B & W
print

SIZE: ORIGINAL: 8.6 X 13.7 cm. (3 1/2 X 5 5/8 in)
Copy 35 mm.

DATE: June 29., 1925 SOURCE OF DATE: Date of the Earthquake

PHOTOGRAPHER: Unknown DONOR: Ernest Wullbrandt

CONDITION: Good - Some fade

PREVIOUS INSCRIPTION: FRONT: "1. OLD MISSION STA. BARBARA EARTHQUAKE".

DESCRIPTION: This is a front view of the mission. The tower on the right is mostly destroyed. The one on the left is cracked but only to top roof is gone. The front porch is covered with rubble



NOTE:

CAT: RSDeLand DATE: Dec 1, 1981
TYP: SAME DATE:

81.40.4

DISASTERS - EARTHQUAKE 1925

SANTA BARBARA - EARTHQUAKE 1925

SUBJECT: CHURCH - OUR LADY OF SORROW SANTA BARBARA

CATALOG NO.: 81.40.4

original post card

OBJECT: Neg & contact TYPE: copy COLOR: B & W

print

SIZE: Original: 8.7 X 13.9 cm. (3½ X 5½ in)

Copy: 35 mm.

DATE: June 29, 1925 SOURCE OF DATE: Front of photo


PHOTOGRAPHER: Unknown

DONOR: Ernest Wullbrandt

CONDITION: Good - Scratches and stain on upper left corner

PREVIOUS INSCRIPTION: FRONT: "CHURCH OF OUR LADY OF SORROW STA. BARBARA EARTH QUAKE. ~~EX~~
20 6-29-25".

DESCRIPTION: This shows the front of a church. The tower at the right is still in place but the facing below it is gone. There is no tower on the right side. Most of the front facing has fallen off. Some stained glass windows are in place.



NOTE:

CAT: RSDeLand DATE: 12-1-1981

TYP: SAME DATE:

SUBJECT: SANTA BARBARA - City

OBJECT: Photo in album TYPE: Printed COLOR: B & W

SIZE: 15.3 X 20.3 cm. (6 X 8 in.)

DATE: Album Dtd 1907 SOURCE OF DATE: Date of album

PHOTOGRAPHER: Pub. M. Rieder Los Angeles DONOR: Ann Hebel
Mrs. W.F.Moller

CONDITION: Good - Booklet is torn loose from cover

PREVIOUS INSCRIPTION: UNDER PHOTO: "SANTA BARBARA FROM HILL BACK OF BATH HOUSE".

DESCRIPTION: This shows the central part of Santa Barbara. Not the beach nor as far out as the Mission. Hills are in the background. This is one photo of ~~6~~ in an album with a leather cover. 72

NOTE: CAT.R.S. DeLand DATE Aug 3, 1982
TYPE Same DATE



SANTA BARBARA - CITY

CATALOG NO.:

82.32.1.b

SUBJECT: SANTA BARBARA - CITY; TRANSPORTATION - HORSE & BUGGY

NOT COPIED

OBJECT: Photo in album TYPE: Printed COLOR: B & W

SIZE: 9.6 X 15.3 cm. (3 3/4 X 6 in.)

DATE: 1907

SOURCE OF DATE: Date album published

PHOTOGRAPHER: Pub. by M. Rieder, Los Angeles HONOR: Ann Nygren Hebel
Mrs. W.F. Moller

CONDITION: Good - Booklet is torn loose from the cover.

PREVIOUS INSCRIPTION: BELOW PHOTO: "STATE STREET, LOOKING TOWARD THE BEACH."

DESCRIPTION: This is a view of the street from the top of a building. Telephone poles and many wires are along the street. The street appears to be dirt. Several buggies are parked along the street. This is one of ~~69~~₇₂ photos in the album.

NOTE:

CAT. R.S.DeLand

DATE Aug 3, 1982

TYPE Same

DATE

SANTA BARBARA - CITY

CATALOG NO.: 82.32.1.c

SUBJECT: SANTA BARBARA - CITY; TRANSPORTATION - STREET CAR.
TRANSPORTATION - HORSE & BUGGY.

Not Copied

OBJECT: Photo in album TYPE: Printed COLOR: B & W

SIZE: 9.5 X 15.3 cm. (3 3/4 X 6 in.)

DATE: 1907 SOURCE OF DATE: Date Album Published

PHOTOGRAPHER: Unknown Pub. by M. Rieder DONOR: Ann Nygren Hebel
Los Angeles Mrs. W.F. Moller

CONDITION: Good - Booklet is torn loose from cover.

PREVIOUS INSCRIPTION: BELOW PHOTO: "STATE STREET."

DESCRIPTION: This shows State Street Maybe looking uphill. A street car is in the foreground. A man with a bicycle is at left and several horse 7 buggies are in view. A livery stable is at lower left. This photo is one of ~~69~~₇₂ in this album.

NOTE: CATR.S. DeLan d DATE Aug. 3, 1982
TYPE Same DATE

SUBJECT: HOMES - FREMONT, JOHN C.; SANTA BARBARA - J.C.FREMONT
HEADQUARTERS

OBJECT: Photo in album TYPE: Printed COLOR: B & W

SIZE: 15.3 X 20.3 cm. (6 X 8 in)

DATE: 1907 SOURCE OF DATE: Date Album Published

PHOTOGRAPHER: Unknown Pub. by M. Rieder DONOR: Ann Nygren Hebel
Los Angeles, Ca. Mrs. W. F. Moller

CONDITION: Good

PREVIOUS INSCRIPTION: BELOW PHOTO: "JOHN C. FREMONT'S HEADQUARTERS SANTA BARBARA."

DESCRIPTION: This shows a long low one story building of adobe. It has tile roof and a tree in front. This is one of 72 photos in this album.

NOTE:

CAT R.S. DeLand DATE Aug 4, 1982
TYPE Same DATE



Not Copied. For card with information see: "BUSINESS - HOTELS, POTTER (Santa Barbara)"

This is a photo of a large lobby or ballroom. There are a great number of chairs. The floor is shiny, it may be wood or stone. A row of pillars is down the center of the room. The bottom eight feet is of wood and a white pillar stands on top of this square wood base. This photo is one of approximately 72 in this album published in 1907.

Robert S. DeLand Oct 22, 1982

SANTA BARBARA - POTTER HOTEL (Dining room)

82.32.1.g

Not Copied. For card with information see: "BUSINESS - HOTELS, POTTER (Santa Barbara)".

This is a photo in an album of Santa Barbara pictures published in 1907. It is a photo in the dining room.

Robert S. DeLand Oct 22, 1982

SANTA BARBARA - BEACH

CATALOG NO.: 82.32.1.h

SUBJECT: BEACH - SANTA BARBARA; BUSINESS - HOTEL (POTTER)
SANTA BARBARA - BEACH; PIERS - Bath house & STEARNS WHARF
OBJECT: Photo in album TYPE: Printed COLOR: B & W

SIZE: 15.2 X 20 cm. (6 X 7 15/16 in)

DATE: 1907

SOURCE OF DATE: Date Album Published

PHOTOGRAPHER: unknown

Pub. by M. Rieder
Los Angeles, Ca.

DONOR: Ann Nygren Hebel
Mrs. W.F. Moller

CONDITION: Good

PREVIOUS INSCRIPTION: BELOW PHOTO: "POTTER HOTEL AND PLAZA FROM BATH HOUSE."

DESCRIPTION: This photo is from a hill behind the bathhouse. The stairs to the house is at the lower right The roof of the bathhouse with people on it is at left. The plaza is in front of the bathhouse and the Potter hotel is at left behind. The Stearns Wharf is at upper right. The ridge which has become the Riviera is in background. This is one of 72 photos in album.

NOTE:

CAT. R.S. DeLand DATE Aug 5, 1982
TYPE Same DATE



NEG. LOC. III E

Carpinteria Valley Museum of History

SUBJECT: SANTA BARBARA - BEACH (ARROYO BURRO); BEACH - ARROYO BURRO
TRANSPORTATION - HORSE & BUGGY

OBJECT: Photo in album TYPE: Printed COLOR: B & W

SIZE: 15.3 X 20.3 cm. (6 X 8in)

DATE: 1907 SOURCE OF DATE: Date Album published

PHOTOGRAPHER: Unknown Pub. by M. Rieder DONOR: Ann Nygren Hebel
Los Angeles, Ca. Mrs. W.F. Moller

CONDITION: Good

PREVIOUS INSCRIPTION: BELOW PHOTO: "CLIFF DRIVE!"

DESCRIPTION: This shows a winding dirt road down a narrow canyon to a small beach. The ocean is seen between the cliffs of the arroyo. A horse & buggy with one man in it is on the road. This is one of 72 photos in this album.



NOTE:

CAT. R.S. DeLand DATE Aug 6, 1982
TYPE Same DATE

SANTA BARBARA - PALM TREECATALOG NO.: 82.32.1.j
JSUBJECT: SANTA BARBARA - PALM TREE; LANDMARKS - PALM TREENOT COPIEDOBJECT: Photo in album TYPE: Printed COLOR: B & WSIZE: 9.8 X 15.3 cm. (3 7/8 X 6 in)DATE: 1907SOURCE OF DATE: Date Album PublishedPHOTOGRAPHER: Unknown Pub. by M. Rieder DONOR: Ann Nygren Hebel
Los Angeles, Ca. Mrs. W.F. MollerCONDITION: GoodPREVIOUS INSCRIPTION: UNDER PHOTO: "THE TALLEST AND OLDEST PALM IN CALIFORNIA, AT MONTECEITO." (Note: This can't be so as there are very old palm trees native to the desert. RSD)DESCRIPTION: This shows a tall palm tree. A wooden shed as at far left and a hill with trees is in background. This is one of 72 photos in this album.NOTE:CAT R.S. DeLand DATE Aug 6, 1982
TYPE Same DATE

SANTA BARBARA - HOMES, HASSINGER

82.32.1.k

NOT COPIED. For card with information see: "HOMES - "HASSINGER".

This is a home at 26 W. Arrellaga St. Santa Barbara. It is three storys tall and covered with roses. This is one of about 72 photos in an album of Santa Barbara published in 1907.

Robert S. DeLand

Oct 25, 1982

SUBJECT: SANTA BARBARA - HOMES
FLOWERS - ROSES (Santa Barbara)

NOT COPIED

OBJECT: Photo in album TYPE: Printed COLOR: B & W

SIZE: 15.3 X 20.3 cm. (6 X 8 in)

DATE: 1907 SOURCE OF DATE: Date album published
Rieder

PHOTOGRAPHER: Unknown Pub. by M. Rieder DONOR: Ann Nygren Hebel
Los Angeles Mrs. W. F. Moller

CONDITION: Good

PREVIOUS INSCRIPTION: UNDER PHOTO: "A HOME IN THE ROSES."

DESCRIPTION: This shows a big hedge of roses with just the roof of a house showing above the rose hedge. This is one of 72 photos in this album.

NOTE: CAT. R.S.DeLand DATE Aug 6, 1982
TYPE Same DATE

SUBJECT: SCHOOLS - SANTA BARBARA HIGH SCHOOL

SANTA BARBARA - HIGH SCHOOL

OBJECT: Photo in album TYPE: Printed COLOR: B & W

SIZE: 9.5 X 15.3 cm. (3 3/4 X 6 in)

DATE: 1907

SOURCE OF DATE: Date album published

PHOTOGRAPHER: Unknown Pub.by M. Rieder, DONOR: Ann Nygren Hebel
Los Angeles, Ca. Mrs. W.F. Moller

CONDITION: Good

PREVIOUS INSCRIPTION: UNDER PHOTO: "NEW HIGH SCHOOL."

DESCRIPTION: This shows a building built out of stone or slump stone cement bricks.
It is three storys high. Palm trees a street in front of it. This is one of 72
photos in this album.

NOTE:

CAT. R.S. DeLand DATE Aug 6, 1982
TYPE Same DATE



SUBJECT: CHURCHES - UNITARIAN (Santa Barbara)
SANTA BARBARA - UNITARIAN CHURCH
OBJECT: Photo in album TYPE: Printed COLOR: B & W



SIZE: 9.5 X 15.2 cm. (3 3/4 X 6 in)

DATE: 1907 SOURCE OF DATE: Date of Publication

PHOTOGRAPHER: Unknown Pub. by M. Rieder DONOR: Ann Nygren Hebel
Los Angeles, Ca. Mrs. W.F. Moeller

CONDITION: Good

DESCRIPTION:

~~PREVIOUS INSCRIPTION:~~ This shows a large church built of cut stone blocks. There is a palm tree at the far left and no building alongside it. The Riviera and mountains are behind it.

~~DESCRIPTION:~~ INSCRIPTION: BELOW PHOTO: "UNITARIAN CHURCH."

NOTE:

CAT. R.S. DeLand DATE August 9, 1982
TYPE Same DATE

SUBJECT: HOMES - CHILDS ESTATE; BEALE, JOHN E.
SANTA BARBARA - CHILD ESTATE (JOHN BEALE)

OBJECT: Photo in album TYPE: Printed COLOR: B & W

SIZE: 15.2 X 20.3 cm. (6 X 8 in)



DATE: 1907 SOURCE OF DATE: Date Album published

PHOTOGRAPHER: Unknown Pub. by M. Rieder DONOR: Ann Nygren Hebel
Los Angeles, Ca. Mrs. W.F. Moller

CONDITION: Good

PREVIOUS INSCRIPTION: BELOW PHOTO: "RESIDENCE OF JOHN E. BEALE."

DESCRIPTION: This is a photo of a a large house with tower. It is on a hill. The lagoon is in the foreground and mountains are in the background. This is one photo of 72 in this album.

NOTE:

CAT. R.S. DeLand DATE Aug 9, 1982
TYPE Same DATE

SUBJECT: CHURCHES - All Saints Church by the sea
SANTA BARBARA - ALL SAINTS CHURCH.
OBJECT: Photo in album TYPE: Printed COLOR: B & W
SIZE: 15.3 X 20.3 cm. (6 X 8 in)



NOTE:
PRINT
DAMAGED
BY HEAT,
NEG. O.K

DATE: 1907 SOURCE OF DATE: Date album published

PHOTOGRAPHER: Unknown Pub. by M. Rieder DONOR: Ann Nygren Hebel
Los Angeles, Ca. Mrs. W.F. Moller

CONDITION: Good

PREVIOUS INSCRIPTION: BELOW PHOTO: "ALL SAINTS CHURCH BY THE SEA."

DESCRIPTION: This shows a church with a stone foundation and tower. A frame building is on top of the high foundation. Trees are around it and the mountains are seen at far right. This is one of 72 photos in this album.

NOTE:

CAT. R.S. DeLand DATE
TYPE Same DATE

Aug. 10, 1982

NEG. Loc. 111F

SUBJECT: PIERS - STEARNS WHARF; TRANSPORTATION - SHIPS (Santa Rosa)
SANTA BARBARA - STEARNS WHARF

OBJECT: Photo in album TYPE: Printed COLOR: B & W

SIZE: 9.5 X 15.2 cm. (3 3/4 X 6 in)


DATE: 1907 SOURCE OF DATE: Date album Published

PHOTOGRAPHER: Unknown Pub. by M. Rieder DONOR: Ann Nygren Hebel
Los Angeles, Ca. Mrs. V.F. Moller

CONDITION: Good

PREVIOUS INSCRIPTION: BELOW PHOTO: "STEAMER SANTA ROSA AWAITING HER PASSENGERS FROM VISITING AT SANTA BARBARA."

DESCRIPTION: This shows the outer end of the wharf with the steamer tied to the dock. Several people at the far right are fishing. Two men are standing on the pier. Others are embarking or debarking from the boat. This is one of 72 photos in this album.




NOTE: CAT. R.S. DeLand DATE Aug 10, 1982
TYPE Same DATE

NEG LOC 113B

Not Copied. For information card see: "FLOWERS - HYDRANGEA".

This shows a very large Hydrangea bush in bloom. One very young child is in front of it and another is standing on the porch of a house with it's head extending through the blossoms. This photo is one of approximately 72 published in this 1907 album.



Robert S. DeLand Oct 22, 1982

SANTA BARBARA - HOME OF RAMONA

82.32.1.s

NOT COPIED. For information card see: "HOMES - RAMONA"

This is a house that may be adobe or may be stucco. This is one of about 72 photos in an album of Santa Barbara published in 1907.

Robert S. DeLand Oct 25, 1982

SUBJECT: HOMES - DIBBLE; SANTA BARBARA - DIBBLE HOME.

OBJECT: Photo in album TYPE: Printed COLOR: B & W

SIZE: 15.4 X 20.3 cm. (6 1/16 X 8 in)

DATE: 1907 SOURCE OF DATE: Date Album published

PHOTOGRAPHER: Unknown Pub. by M. Rieder DONOR: Ann Nygren Hebel
Los Angeles, Ca. Mrs. W.F. Moller

CONDITION: Good

PREVIOUS INSCRIPTION: BELOW PHOTO: "DIBBLE HOUSE."

DESCRIPTION: This shows a squarish house, two stories high with a ~~XXXXXX~~ four story tower. It seems to be Italian Gothic in style. This looks like the style that the architect P.J. Barbour designed. This one photo of 72 in this album.

NOTE:

CAT. R.S. DeLand DATE Aug 12, 1982
TYPE Same DATE



SUBJECT: SCHOOLS - WASHINGTON HIGH SCHOOL, SANTA BARBARA
SANTA BARBARA - WASHINGTON HIGH SCHOOL

OBJECT: Photo in album TYPE: Printed COLOR: B & W

SIZE: p.5 X 15.3 cm. (3 3/4 X 6 in)

DATE: 1907

SOURCE OF DATE: Date album published

PHOTOGRAPHER: Unknown Pub. by M. Rieder
Los Angeles, Ca.

DONOR: Ann Nygren Hebel
Mrs. W.F. Moller

CONDITION: Good

PREVIOUS INSCRIPTION: BELOW PHOTO: "WASHINGTON HIGH SCHOOL." "Arrelage & Anacapa".

DESCRIPTION: This shows a one story frame of stucco school building. There is a two story tower over the front entrance. A brick chimney is at the right. Palm trees are on each side of the photo. This is one of 72 photos in this album.

NOTE:

CATR.S. DeLand DATE Aug 12, 1982
TYPE Same DATE

NEG LOC 1138

Carpinteria Valley Museum of History



SUBJECT: SANTA BARBARA - FROM LA CUMBRE TRAIL
SPORTS - HIKING

NOT COPIED

OBJECT: Photo in album TYPE: Printed COLOR: B & W

SIZE: 15.3 X 20.3 Cm. (6 X 8 in)

DATE: 1907 SOURCE OF DATE: Date album published

PHOTOGRAPHER: Unknown Pub. by M. Rieder DONOR: Ann Nygren Hebel
Los Angeles, Ca. Mrs. W. F. Moeller

CONDITION: Good

PREVIOUS INSCRIPTION: UNDER PHOTO: "ON LA CUMBRE TRAIL."

DESCRIPTION: This shows two men standing on a tall rock. Low hills are in the background. Santa Barbara bay is behind them. This is one of 72 photos in this album.

NOTE: CAT. R.S. DeLand DATE Aug 12, 1982
TYPE Same DATE

SUBJECT: MISSIONS - SANTA BARBARA
SANTA BARBARA - MISSION
OBJECT: Photo in album TYPE: Printed COLOR: B & W

SIZE: 15.2 X 20.3 cm. (6 X 8 in)

DATE: 1907 SOURCE OF DATE: Date album printed

PHOTOGRAPHER: Unknown Pub. by M. Rieder DONOR: Ann Nygren Hebel
Los Angeles Mrs. W.F. Moller

CONDITION: Good

PREVIOUS INSCRIPTION: BELOW PHOTO: "SANTA BARBARA MISSION."

DESCRIPTION: This is a photo taken along the arches looking toward the chapel. The stairs at the end of the arches are seen and the stairs up to the chapel. The area in front of the arches is dirt and some very small new palm trees are planted along the arches. This is one of 72 photos in this album.

NOTE: CAT. R.S. DeLand DATE Aug 12, 1982
TYPE Same DATE



NEG. LOC 111F

SUBJECT: MISSIONS - SANTA BARBARA; SANTA BARBARA - MISSIONOBJECT: Photo in album TYPE: Printed COLOR: B & WSIZE: 15.2 X 20.3 cm. (6 X 8 in)DATE: 1907 or 8 SOURCE OF DATE: Pub in album dated 1907
Copyright date 1908PHOTOGRAPHER: Unknown Pub. by M. Rieder DONOR: Ann Nygren Hebel
Los Angeles Mrs. W.F. MollerCONDITION: GoodPREVIOUS INSCRIPTION: BELOW PHOTO: "CORRIDOR OF SANTA BARBARA MISSION." "Copyrighted
1908 by G. P. Thresher. Courtesy of C.C. Pierce & Co."DESCRIPTION: This is a view looking down ~~the hallway from the kitchen~~ an outside corridor
in the garden of the Mission. Three men are seen dressed in robes with rope belts.
One is sitting in a chair. Trees and garden can be seen at left. This is one of 72
photos in this album.NOTE: CAT. R.S. DeLand DATE Aug 12, 1982
TYPE Same DATE

SUBJECT: MISSION - SANTA BARBARA; SANTA BARBARA - MISSION

OBJECT: Photo in album TYPE: Printed COLOR: B & W

SIZE: 15.3 X 20.3 cm. (6 X 8 in)

DATE: 1907 SOURCE OF DATE: Date album published

PHOTOGRAPHER: Unknown Pub. by M. Rieder DONOR: Ann Nygren Hebel
Los Angeles

CONDITION: Good

PREVIOUS INSCRIPTION: BELOW PHOTO: "THE MISSION FATHERS, SANTA BARBARA MISSION."

DESCRIPTION: This is a group photo of 25 Mission fathers posed in the garden behind the mission. One of the towers is seen in the upper center of the photo. This is one photo of 72 in this album.

NOTE:

CAT. R.S. DeLand DATE Aug 12, 1982
TYPE Same DATE



NEG. LOC. 111G

SUBJECT: MISSION - SANTA BARBARA (Interior of Chapel)
 SANTA BARBARA - MISSION
OBJECT: Photo in album TYPE: Printed COLOR: B & W
SIZE: 15.3 X 20.3 cm. (6 X 8 in)



DATE: 1907 SOURCE OF DATE: Date Album Published
PHOTOGRAPHER: Unknown Pub. by M. Rieder DONOR: Ann Nygren Hebel
 Los Angeles Mrs. W.F. Moller
CONDITION: Good

PREVIOUS INSCRIPTION: BELOW PHOTO: "INTERIOOR OF SANTA BARBARA MISSION."

DESCRIPTION: This shows the chapel with a large arch at the back and the altar at the far end. The pews are wooden benches with backs on them. There appear to be a side door on each side near the back. This is one of 72 photos in this album.

NOTE: CAT. R.S. DeLand DATE Aug 13, 1982
TYPE Same DATE

SUBJECT: MISSION - SANTA BARBARA; BUSINESS - BLACKSMITH
SANTA BARBARA - BLACKSMITH SHOP AT MISSION

OBJECT: Photo in album TYPE: Printed COLOR: B & W

SIZE: 15.3 X 20.3 cm. (6 X 8 in)

DATE: 1898 SOURCE OF DATE: Copyright date.

PHOTOGRAPHER: Unknown Pub by M. Rièder DONOR: Ann Nygren Hebel
Los Angeles. Mrs. W.E. Moller

CONDITION: Good

PREVIOUS INSCRIPTION: BELOW PHOTO: "BLACKSMITH SHOP, SANTA BARBARA MISSION." "Copy-
right 1898, by G. P. Thresher. Courtesy of C.C. Pierce & Co."

DESCRIPTION: This shows a man with a robe at a forge. He has a large hamer in one hand
and ~~h~~holding a piece of metal in the other. These items are at the anvil and a fire
is beyond it. Tools are on the floor at far left.

NOTE: See also 61.2.12

CAT. R.S. DeLand DATE Aug 13, 1982
TYPE Same DATE



NOT COPIED. For information card see: "MISSION - SANTA BARBARA".

This is a verticle picture showing the gardens of the mission wi5h a tower in the center of the picture. This is one of about 72 photos in this album of Santa Barbara published in 1907.

Robert S. DeLand Oct 26, 1982

SUBJECT: FLOWERS - ROSE BUSH; SANTA BARBARA - Rose Bush
BUSINESS - ARLINGTON HOTEL

OBJECT: Photo in album TYPE: Printed COLOR: B & W

SIZE: 15.3 X 20.4 cm. (6 X 8 in)

DATE: 1907

SOURCE OF DATE: Date Album Printed

PHOTOGRAPHER: Pub. by M. Rieder, Los Angeles DONOR: Ann Nygren Hebel
Mrs. W.F. Moller

CONDITION: Good

PREVIOUS INSCRIPTION: BELOW PHOTO: "ROSE BUSH AT ARLINGTON HOTEL. (TWENTY-NINE YEARS OLD;
TWENTY-SEVEN INCHES IN CIRCUMFERENCE.)"

DESCRIPTION: This shows the large rose bush at the Arlington Hotel in Santa Barbara. there are two children standing on a step ladder and one standing below it. The ladder appears to be about 8 feet high, in which case the rose bush is from 18 to 20 feet high. The children are dressed in white dresses with large straw hats. They are wearing black stockings. This is one of 72 photos in this album.

NOTE:

CAT. R.S.DeLand DATE Aug 16, 1982
TYPE Same DATE



SUBJECT: SANTA BARBARA - COUNTRY ROAD;
ROADS - MISCELLANEOUS (Santa Barbara)

NOT COPIED

OBJECT: A photo in album TYPE: Printed COLOR: B & W

SIZE: 15.2 X 20.3 cm. (6 X 8 in)

DATE: 1907 SOURCE OF DATE: Date Album published

PHOTOGRAPHER: Pub. by M. Rieder, Los Angeles DONOR: Ann Nygren Hebel
Mrs. W.F. Moller

CONDITION: Good

PREVIOUS INSCRIPTION: BELOW PHOTO: "A DRIVEWAY NEAR SANTA BARBARA."

DESCRIPTION: This shows a curving dirt road between wood fences. Oak trees are on both side of the road. The road is through hills. This is one of 72 photos in an album.

NOTE:

CAT. R.S. DeLand DATE
TYPE Same DATE

Aug 16, 1982

SUBJECT: CLUBS & ORGANIZATIONS - MONTECITO COUNTRY CLUB
SANTA BARBARA - MONTECITO COUNTRY CLUB
OBJECT: Photo in album TYPE: Printed COLOR: B & W



SIZE: 15.3 X 20.3 cm. (6 X 8 in)

DATE: 1907 SOURCE OF DATE: Date Album published

PHOTOGRAPHER: Pub. by M. Rieder, Los Angeles DONOR: Ann Nygren Hebel
Mrs. W.F. Moller

CONDITION: Good

PREVIOUS INSCRIPTION: BELOW PHOTO: "COUNTRY CLUB, MONTECITO."

DESCRIPTION: This shows a one story frame building, with a high porch. Two brick chimneys are in evidence and a flag pole is behind the building. Palm trees are at left & right. Note misspelling of Montecito. This is one of 71 photos in album.

NOTE: CAT R.S. DeLand DATE Aug 16, 1982
TYPE Same DATE

Not copied For information card see: "HOMES - OAKLEIGH, MONTECITO".

This shows a two story house in a grove of Oak Trees. There is a perch in both first and second sterys on some of the house. The first story is light cofored and the second story is dark wood, maybe shingles. This is one of about 70 photos in the album.

Robert S. DeLand Oct 22, 1982

Photo not copied. For information card see: "BEACH - SANTA BARBARA".


This is a double page photo in an album published in 1907. Castle Rock is in the center distance. Children and adults are at the far right. Note that Castle Rock is not in existence at the present time. This is one of about 71 photos in this album.

Robert S. DeLand Oct. 22, 1982

NOT COPIED. For information card see: "BEACH - SANTA BARBARA".

This is a dark photo but probably taken in daytime. The moon or sun is sinking toward the ocean just off Castle Rock. A pier seems to be out in the ocean between the camera and the rock. This may be the pier at the bath house but the shore end is obscured in darkness. This is one of about 71 photos in this album.

ROBERT S. DeLAND Oct 22, 1982

SUBJECT: HOMES - ADOBE; SANTA BARBARA - ADOBE HOUSEOBJECT: Photo in album TYPE: Printed COLOR: B & WSIZE: 15.3 X 20.3 cm. (6 X 8 in)DATE: 1907 SOURCE OF DATE: Date album printedPHOTOGRAPHER: Pub. by M. Rieder, Los Angeles DONOR: Ann Nygren Hebel
Mrs. W. F. MollerCONDITION: GoodPREVIOUS INSCRIPTION: BELOW PHOTO: "REMINDER OF THE OLD DAYS".DESCRIPTION: This shows an adobe house with a porch. The adobe has a tile roof on all but the porch which is shingle. Two girls are on a donkey in front of the house. Three people are sitting and standing along the front of the porch. This is one of 71 photos in this album.NOTE: CAT. R.S. DeLand DATE Aug 19, 1982
TYPE Same DATE

SUBJECT: BUISINES - HOTELS (MIRAMAR); FLOWERS - AT MIRAMAR HOTEL
SANTA BARBARA - MIRAMAR HOTEL, MONTECITO

OBJECT: Photo in album TYPE: Printed COLOR: B & W

SIZE: 15.2 X 20.2cm. (6 X 8 in)

DATE: 1907 SOURCE OF DATE: Date album Published

PHOTOGRAPHER: Pub. by M. Rieder, Los Angeles DONOR: Ann Nygren Hebel
Mrs. W.F. Moller

CONDITION: Good

PREVIOUS INSCRIPTION: UNDER PHOTO: "HOTEL MIRAMAR."


DESCRIPTION: This shows a two storey building with a number of dormers. A bed of daisys is at right. Several large trees are in front of it. A small Palm tree is at far left. This hotel is in Montecito. This is one of 71 photos in this album.

NOTE:

CATR.S. DeLand DATE Aug 19, 1982
TYPE Same DATE



SUBJECT: TRANSPORTATION - RAILROADS (MIRAMAR STATION); FLOWERS
BUSINESS - HOTELS (MIRAMAR); SANTA BARBARA - MIRAMAR
OBJECT: Photo in album TYPE: Printed COLOR: B & W. STATION



SIZE: 15.3 X 20.3 cm. (6 X 8 in)

DATE: 1907 SOURCE OF DATE: Date album published

PHOTOGRAPHER: Pub by M. Rieder, Los Angeles DONOR: Ann Nygren Hebel
Mrs. W.F. Moller

CONDITION: Good

PREVIOUS INSCRIPTION: BELOW PHOTO: "MIRAMAR STATION."

DESCRIPTION: This shows the station from the ocean side, south, looking North toward the railroad tracks and the hotel in the background. Flowers and Pampas grass are around. This is one of 71 photos in this album.

NOTE:

CAT. R.S. DeLand DATE Aug 19, 1982
TYPE Same DATE

NEG Loc. 112A

Not Copied from Album. For Information card see: "HOMES - De La GUERRA".

This is a house maybe of Adobe with two frame wings. It is one story with a two story frame tower in the other side of the house from the one viewed. Two men are standing in the courtyard. The house has a tile roof and the long porch has a shingle roof. This is one of about 71 photos in this 1927 album.

Robert S. DeLand Oct 22, 1982

SUBJECT: SANTA BARBARA - FERN FALLS MISSION CANYON

NOT COPIED

OBJECT: Photo in album TYPE: Printed COLOR: B & W

SIZE: 15.3 X 30.3 cm. (6 X 8 in)

DATE: 1907 SOURCE OF DATE: Date album published

PHOTOGRAPHER: Pub by M. Rieder, Los Angeles DONOR: Ann Nygren Hebe
Mrs. W.F. Moller

CONDITION: Good

PREVIOUS INSCRIPTION: BELOW PHOTO: "FERN FALLS, MISSION CANYON."

DESCRIPTION: This is a small falls with growth along the rock walls. This is a very small falls between rocks. This is one of 71 ~~photos~~ photos in this album.

NOTE: CAT. R.S. DeLand DATE Aug 19, 1982
TYPE Same DATE

SUBJECT: BUSINESS - HOTELS (ARLINGTON HOTEL)
SANTA BARBARA - ARLINGTON HOTEL; TRANSPORTATION -
OBJECT: Photo in album TYPE: Printed COLOR: B & W. HORSE & BUGGY.



SIZE: 15.3 X 20.3 cm. (6 X 8 in)

DATE: 1907 SOURCE OF DATE: Date Album Published

PHOTOGRAPHER: Pub. by M. Rieder, Los Angeles DONOR: Ann Nygren Hebel
Mrs. W.F. Moller

CONDITION: Good

PREVIOUS INSCRIPTION: BELOW PHOTO: "ARLINGTON HOTEL AND ANNEX."

DESCRIPTION: This is a view of the hotel & annex. A dirt street is in front with a horse and buggy in it. another buggy is in the driveway of the hotel. The closest building is three stories with a tower in back. The other building is at least four stories high with many dormers and towers. A street car track is in the street. This is one of 71 photos in this album.

NOTE: See also 78.39.6

CAT. R.S. DeLand DATE Aug 19, 1982
TYPE Same DATE

NEG. Loc 112A

SUBJECT: HOMES - HOPKINS (EL NIDO); SANTA BARBARA - HOPKINS Home

OBJECT: Photo in album TYPE: Printed COLOR: B & W

SIZE: 15,3 X 20.3 cm. (6 X 8 in)

DATE: 1907 SOURCE OF DATE: Date Album Published

PHOTOGRAPHER: Pub. by M. Rieder, Los Angeles DONOR: Ann Nygren Hebel
Mrs. W.F. Moller

CONDITION: Good

PREVIOUS INSCRIPTION: BELOW PHOTO: "EL NIDO, HOPKINS HOME." "Garden St."

DESCRIPTION: This shows a two story house with a three story tower. The first story is of cut stone blocks and the second is probably cement or stucco. The roof is tiled. The house is on Garden Street in Santa Barbara. This is one of 71 photos in this album.

NOTE:

CAT. 8-21-1982 DATE
TYPE Robert S. DATE DeLand
Same



NEG. Loc. 112A

SUBJECT: BUSINESS - HOTELS (SAN YSIDRO RANCHO);
SANTA BARBARA - SAN YSIDRO RANCHO; FLOWERS
OBJECT: Photo in album TYPE: Printed COLOR: B & W



SIZE: 15.2 X 20.3 cm. (6 X 8 in)

DATE: 1907 SOURCE OF DATE: Date Album printed

PHOTOGRAPHER: Pub by M. Rieder, Los Angeles DONOR: Ann Nygren Hebel
Mrs. M.F. Moller

CONDITION: Good

PREVIOUS INSCRIPTION: BELOW PHOTO: "SAN YSIDRO RANCHO."

DESCRIPTION: This shows a path through large plants of Shasta Daisys. A row of one story frame buildings is in back from far left to Right Center. This is one of 71 photos in this album.

NOTE:

CAT. R.S. DeLand DATE Aug 22, 1982
TYPE Same DATE

SUBJECT: BEACH - SANTA BARBARA; SANTA BARBARA - WATERFRONT
BUSINESS - HOTEL (POTTER)

OBJECT: Photo in album TYPE: Printed COLOR: B & W

SIZE: 15.3 X 20.3 cm. (6 X 8 in)

DATE: 1907

SOURCE OF DATE: Date album printed

PHOTOGRAPHER: Pub. by M. Rieder, Los Angeles DONOR: Ann Nygren Hebel
Mrs. W.F. Moller

CONDITION: Good

PREVIOUS INSCRIPTION: BELOW PHOTO: "A GROUP OF BATHERS DOWN BY THE PLAZA."

DESCRIPTION: This shows about 15 people in swimming. The Potter Hotel is in center background. The plaza with a lot of people is at the far left. The beach seems to be very rocky in front of the plaza. There are logs there to hold the rocks in place. This is one of 71 photos in this album of Santa Barbara.

NOTE:

CAT. R.S. DeLand
TYPE Same

DATE Aug 22, 1982
DATE



SUBJECT: SANTA BARBARA - COURTHOUSE, OLD ENTRANCE

NOT COPIED

OBJECT: Photo TYPE: Printed COLOR: B & W

SIZE: 15.3 X 20.3 x cm. (6 X 8 in)

DATE: 1907 SOURCE OF DATE: Date album published

PHOTOGRAPHER: Pub by M. Rieder, Los Angeles DONOR: Ann Nygren Hebel
Mrs. W.F. Moller

CONDITION: Good

PREVIOUS INSCRIPTION: BELOW PHOTO: "ENTRANCE TO COURTHOUSE, SANTA BARBARA."

DESCRIPTION: This shows a roadway entrance to a building which is obscured by trees.
This is one photo in an album of 71.

NOTE: CAT.R.S. DeLand DATE Aug 22, 1982
TYPE Same DATE

SUBJECT: SANTA BARBARA - COURT_HOUSE (Prior to 1925)

OBJECT: Photo in album TYPE: Printed COLOR: B & W

SIZE: 15.2 X 20.3 cm. (6 X 8 in)

DATE: 1907

SOURCE OF DATE: Date Album Published

PHOTOGRAPHER: Pub. by M. Rieder, Los Angeles DONOR: Ann Nygren Hebel
Mrs. W.F. Moller

CONDITION: Good

PREVIOUS INSCRIPTION: BELOW PHOTO: "THE COURT-HOUSE, SANTA BARBRA."

DESCRIPTION: This shows the front entrance of the old court-house. A cement walk leads up to steps and four pillars. A dome is on top. Trees are on each side. This one of 71 photos in lthis album.



NOTE:

CAT. R.S. DeLand DATE Aug 22, 1982
TYPE Same DATE

SUBJECT: BUSINESS - HOTELS (POTTER); SANTA BARBARA - POTTER HOTEL
FLOWERS

OBJECT: Photo in album TYPE: Printed COLOR: B & W

SIZE: 15.3 X 20.3 cm. (6 X 8 in)

DATE: 1907 SOURCE OF DATE: Date album published

PHOTOGRAPHER: Pub by M. Rieder, Los Angeles DONOR: Ann Nygren Hebel
Mrs. W.F. Moller

CONDITION: Good

PREVIOUS INSCRIPTION: BELOW PHOTO: "A PEEP AT THE POTTER HOTEL, SANTA BARBARA."

DESCRIPTION: This is a view looking at the west side of the hotel. A dirt path runs from lower right to middle center. The hotel is viewed from the left front. This is one of 71 photos in this album of Santa Barbara.



NOTE: CAT.R.S. DeLand DATE Aug 23, 1982
TYPE Same DATE

Neg. Loc. 112 B

SUBJECT: BUSINESS - HOTELS (POTTER); SANTA BARBARA - POTTER HOTEL
FLOWERS

OBJECT: Photo in album TYPE: Printed COLOR: B & W

SIZE: 15.3 X 20.3 cm. (6 X 8 in)

DATE: 1907 SOURCE OF DATE: Date album published

PHOTOGRAPHER: Pub by M. Rieder, Los Angeles DONOR: Ann Nygæen Hebel
Mrs. W.F. Moller

CONDITION: Good

PREVIOUS INSCRIPTION: BELOW PHOTO: "THE POTTER, SANTA BARBARA." "Cabrillo Blvd."

DESCRIPTION: This shows the Potter Hotel, Santa Barbara from the front slightly to the left. A bed of Shasta Daisys are in the foreground. The hotel is five storys high and there are two six story towers, one on each side of the main entrance. There are six flags flying from poles on top of the hotel. This is one of 71 photos in this album of Santa Barbara.

NOTE: CATR.S. DeLand DATE Aug 23, 1982
TYPE Same DATE

NEG. LOC. 112 B



SANTA BARBARA - CABRILLO BLVD.

CATALOG NO.: 82.32.1.ay

SUBJECT: ROADS - CABRILLO BLVD.; SANTA BARBARA - Cabrillo Blvd.
BEACH - SANTA BARBARA PIERS - BATH HOUSE S.B.

OBJECT: Photo in album TYPE: Printed COLOR: B & W

SIZE: 15.3 X 20.3 cm. (6 X 8 in)

DATE: 1907

SOURCE OF DATE: Date album Pub.

PHOTOGRAPHER: Pub. by M. Rieder, Los Angeles DONOR: Ann Nygren Hebel
Mrs. M.F. Moller

CONDITION: Good

PREVIOUS INSCRIPTION: BELOW PHOTO: "THE B ULEVARD, SANTA BARBARA." "Looking West".

DESCRIPTION: This is a view looking west on Cabrillo Blvd., toward the Banco del Mar, or bath house. The pier from the bath house is seen at far left. The Boulevard is lined on both sides with small palm trees. This 1 of 71 photos in this album of Santa Barbara.

NOTE:

CAT. R.S. DeLand DATE Aug 23, 1982
TYPE Same DATE

Neg. Loc 112B

Carpinteria Valley Museum of History



SUBJECT: TRANSPORTATION - STEAM TRAIN AT SANTA BARBARA STATION
 SANTA BARBARA - RAILROAD STATION; TRANSPORTATION -
OBJECT: TRANSPORTATION - HORSE & LBUGGYS COLOR: BICYCLES
 Photo in album TYPE: Printed B & W



SIZE: 15.2 X 20.3 cm. (6 X 8 in)

DATE: 1907 SOURCE OF DATE: Date album published

PHOTOGRAPHER: Pub by M. Rieder, Los Angeles DONOR: AnnNygren Hebel
 Mrs. M.F. Moller

CONDITION: Good

PREVIOUS INSCRIPTION: Below Photo: "THE SOUTHERN PACIFIC DEPOT, SANTA BARBARA."

DESCRIPTION: This shows a two story depot. The roof is tiled. A one story portico is in front. A steam train is at far right. At left are bicycles and a horse & buggy. At the right end of the station are several buggys. This is 1 of 71 photos in this album of Santa Barbara.

NOTE: CAT. R.S. DeLand DATE Aug 23, 1982
TYPE Same DATE

Neg. Loc. 112B

SUBJECT: BEACH - SANTA BARBARA (BATH HOUSE);
SANTA BARBARA - BATH HOUSE (Los Banos del Mar)
OBJECT: Photo in album TYPE: Printed COLOR: B & W



SIZE: 7 X 20.4 cm. (2 3/4 X 8 in)

DATE: 1907 SOURCE OF DATE: Date of publication of Album

PHOTOGRAPHER: Unknown Pub. by M. Rieder DONOR: Ann Nygren Hebel
Los Angeles, Ca. Mrs. W. F. Moller

CONDITION: / Good

PREVIOUS INSCRIPTION: BELOW PHOTO: "LOS BANOS DEL MAN."

DESCRIPTION: This is a view of the bath house across the plaza. At far right is stairs to pier and Castle Rock behind it. This is one of 72 photos in album.

NOTE:

CAT. R.S. DeLand DATE August 3, 1982
TYPE Same DATE

NEG. Loc. 111E

SUBJECT: BEACH - SANTA BARBARA
PEIRS - STEARNS WHARF; SANTA BARBARA - VIEW FROM FRONT OF-
BUSINESS - HOTELS (POTTER) POTTER HOTEL

OBJECT: Photo in album TYPE: Printed COLOR: B & W

SIZE: 15.3 X 20.3 cm. (6 X 8 in)

DATE: 1907 SOURCE OF DATE: Date album Pub.

PHOTOGRAPHER: Pub. by M. Rieder, Los Angeles DONOR: Ann Nygren Hebel
Mrs. W.F. Moller

CONDITION: Good

PREVIOUS INSCRIPTION: Below Photo: "PORTICO, POTTER HOTEL, PIER IN DISTANCE."

DESCRIPTION: This is a view from inside the front porch (portico) of the Potter hotel, looking toward the beach with the Stearns Wharf in the distance. Cabrillo Blvd with the palm trees is between the hotel and the beach. Rocking chairs are on the porch on a rug. a very young boy about three is leaning against one of the rocking chairs. This is 1 of 71 photos in this album of Santa Barbara.

NOTE:

CAT. R.S. DeLand DATE Aug 23, 1982
TYPE Same DATE

Neg. Loc. 112c



SANTA BARBARA - CROCKER COTTAGE

CATALOG NO.: 82.32.1.bb

SUBJECT: HOMES - CROCKER; SANTA BARBARA - Crocker Cottage

OBJECT: Photo in album TYPE: Printed COLOR: B & W

SIZE: 15.2 X 20.3 cm. (6 X 8 in)

DATE: 1907 SOURCE OF DATE: Date album published

PHOTOGRAPHER: Pub. by M. Rieder, Los Angeles DONOR: Ann Nygren Hebel
Mrs. W.F. Moller

CONDITION: Good

PREVIOUS INSCRIPTION: Below Photo: "CROCKER COTTAGE, SANTA BARBARA."

DESCRIPTION: This is a three story house There is a large front porch on both first and second story. There are round pillars on the front porch 1st. story. The house is surrounded with shrabbery. There is a plam tree at both the left and right of the picture. This is one of 71 photos in theis album of Santa Barbara.

NOTE: CAT. R.S. DeLand DATE Aug 23, 1982
TYPE Same DATE

NEG. LOC. 112C Carpinteria Valley Museum of History



SUBJECT: FLOWERS - BOUGANVILLE; BUSINESS - HOTELS (POTTER)
SANTA BARBARA - POTTER HOTEL ENTRANCE

OBJECT: Photo in album TYPE: Printed COLOR: B & W

SIZE: 15.5 X 20.3 cm. (6 1/16 X 8 in)

DATE: 1907 SOURCE OF DATE: Date Album Published

PHOTOGRAPHER: Pub. by M. Rieder, Los Angeles DONOR: Ann Nygren Hebel
Mrs. W.F. Moller

CONDITION: Good

PREVIOUS INSCRIPTION: Below Photo: "BOUGANVILLE VINES ON THE POTTER HOTEL, SANTA BARBARA."

DESCRIPTION: This shows the entrance of the Potter Hotel with bouganville vines growing up onto the roof of the Portico. This is 1 of 71 photos in this album of Santa Barbara.

NOTE: CATR.S. DeLand DATE Aug 24, 1982
 TYPE Same DATE

Neg. Loc. 112c



SANTA BARBARA - WATERFRONT

CATALOG NO.:

82.32.1.bd

BUSINESS - HOTELS (POTTER HOTEL)

SUBJECT: BEACH SANTA BARBARA

SANTA BARBARA - WATERFRONT; TRANSPORTATION - BOATS

OBJECT: Photo in album TYPE: Printed COLOR: B & W

SIZE: 15.3 X 20.3 cm. (6 X 8 in)

DATE: 1907

SOURCE OF DATE: Date album published

PHOTOGRAPHER: Pub. by M. Rieder, Los Angeles DONOR: Ann Nygren Hebel
Mrs. W.F. Moller

CONDITION: Good

PREVIOUS INSCRIPTION: Below Photo: "POTTER HOTEL AND SAIL-BOATS, SANTA BARBARA."

DESCRIPTION: This is a view from off-shore showing three sail boats and two row boats. The beach and the Potter Hotel are in the background. This is 1 of 71 photos in this album of Santa Barbara.

NOTE:

CAT. R.S. DeLand DATE

Aug 24, 1982

TYPE Same

DATE

Negative Location

113A

Carpinteria Valley Museum of History



SANTA BARBARA - MISSION

CATALOG NO.:

82.32.1.be

SUBJECT: MISSION - SANTA BARBARA; SANTA BARBARA - MISSION

OBJECT: Photo in album TYPE: Printed COLOR: B & W

SIZE: 15.3 X 20.3 cm. (6 X 8 in)

DATE: 1907 SOURCE OF DATE: Date album published

PHOTOGRAPHER: Pub. by M. Rieder, LOs Angeles DONOR: Ann Nygren Hebel
Mrs. W.F. Moller

CONDITION: Good

PREVIOUS INSCRIPTION: Below Photo: "IN THE GARDENS AT SANTA BARBARA MISSION."

DESCRIPTION: Shis shows a priest in the Santa Barbara Mission Gradens, One of the towers is at the far right. This is one of 72 photos in this album of Santa Barbara.

NOTE:

CAT. R.S. DeLand DATE Aug 24, 1982
TYPE Same DATE

Reg. Loc. 113A

Carpinteria Valley Museum of History



SANTA BARBARA - ST. ANTHONY'S SCHOOL

CATALOG NO.: 82.32.1.bf

SUBJECT: SCHOOLS - ST. ANTHONY'S;

SANTA BARBARA - ST. Anthony's

OBJECT: Photo in album TYPE: Printed COLOR: B & W

SIZE: 15.3 X 20.3 cm. . (6 X 8 in)

DATE: 1907

SOURCE OF DATE: Date album published

PHOTOGRAPHER: Pub by M. Rieder, Los Angeles DONOR: Ann Nygren Hebel

Mrs. W.F. Moller

CONDITION: Good

PREVIOUS INSCRIPTION: Below Photo: "ST. ANTHONY'S SCHOOL."

DESCRIPTION: This is a four story stone building with a two story tower on top.

This was probably back of the Mission. This one of 71 photos in this album of Santa Barbara

NOTE:

CAT. R.S. DeLand DATE Aug 24, 1982X

TYPE Same DATE

Neg Location

113 ^A

Carpinteria Valley Museum of History



SUBJECT: MISSIONS - SANTA BARBARA; SANTA BARBARA - MISSION

OBJECT: Photo in album TYPE: Printed COLOR: B & W

SIZE: 15.3 X 20.3 cm. (6 X 8 in)

DATE: 1907 SOURCE OF DATE: Date Album published

PHOTOGRAPHER: Pub. by M. Rieder, Los Angeles DONOR: Ann Nygren Hebel
Mrs. W.F. Moller

CONDITION: Good

PREVIOUS INSCRIPTION: Below Photo: "GENERAL VIEW OF SANTA BARBARA MISSION".

DESCRIPTION: This is a view of the Santa Barbara Mission with it's surrounding buildings and orchards. It is taken from the hillside East of the Mission. The end of the St. Anthony's School is seen at right, to the left of the tree trunk.

NOTE: CAT. R.S. DeLand DATE Sept 30, 1982
TYPE Same DATE

Neg. Loc. 113A

SUBJECT: MISSION - SANTA BARBARA; SANTA BARBARA - MISSIONOBJECT: Photo in album TYPE: Printed COLOR: B & WSIZE: 15.3 X 20.3 cm. (6 X 8 in)DATE: 1907SOURCE OF DATE: Date album publishedPHOTOGRAPHER: Pub. by M. Rieder, Los Angeles DONOR: Ann Wygren Hebel
Mrs. W.F. MollerCONDITION: GoodPREVIOUS INSCRIPTION: Below Photo: "SANTA BARBARA MISSION AND GROUNDS."DESCRIPTION: This is a photo of the front of the mission. A dirt road approaches it and orchards are around it. The fountain seems to be only partially finished. It does not look like the present day fountain. A picket fence is alongside the far side of the road.NOTE: Picture # 82.32.1.b¹ ^{is bjar} ~~is~~ not copied!CAT. R.S. DeLand DATE Sept 30, 1982
TYPE Same DATENeg Loc. 713A

SUBJECT: MISSION - SANTA BARBARA; SANTA BARBARA - MISSION BATH HOUSE

OBJECT: Photo in album TYPE: Printed COLOR: B & W

SIZE: 9.5 X 15.3 (3 3/4 X 6 in)

DATE: 1907 SOURCE OF DATE: date album published

PHOTOGRAPHER: Pub by M. Rieder, Los Angeles DONOR: Ann Nygren Hebel
Mrs. W.F. Moller

CONDITION: Good

PREVIOUS INSCRIPTION: Below Photo: "THE OLD BATH HOUSE OF THE SANTA BARBARA MISSION."

DESCRIPTION: This appears to be an adobe building with a mission style front. The roof may be sod. Mountains are in the background.



*NOTE: Pictures 82.32.1.bi & bj in this album have not been copied or indexed.

R. S. DeLand 9-30-82

DATE
TYPE R. S. DeLand DATE Sept 30, 1982

Negative location 113B

SUBJECT: SANTA BARBARA - Adobe house: HOMES - ADOBE
BUSINESS - TORTILLA MAKER (Santa Barbara)OBJECT: Photo in album TYPE: Printed COLOR: B & W.SIZE: 9.5 X 15.3 cm. (3 3/4 X 6 in)DATE: 1907SOURCE OF DATE: Date album publishedPHOTOGRAPHER: Pub. by M. Rieder, Los Angeles DONOR: Ann Nygren Hebel
Mrs. W. F. MollerCONDITION: GoodPREVIOUS INSCRIPTION: Below Photo: "TORTILLA MAKER, SANTA BARBARA."DESCRIPTION: This shows an adobe house with a lean to shed at back. Four children are sitting on a bench beside the front door. a woman is on her knees grinding meal in a metate. The adobe house had a wooden front door and wooden shingles on it. A wooden cover is at far right. It is probably over a well.* NOTE: Pictures 82.32.1.bm & bn in this album have not been copied or indexed. DATE Sept 30, 1982
Negative Location 113B TYPED R.S. DeLand DATE Sept 30, 1982

SANTA BARBARA - BEACH

CATALOG NO.:

82.32.1.be^m

SUBJECT: BEACH - SANTA BARBARA; SANTA BARBARA - BEACH.

OBJECT: Photo in album TYPE: Printed COLOR: B & W

SIZE: 9.4 X 15.3 cm. (3 3/4 X 6 in)

DATE: 1907

SOURCE OF DATE: date album published

PHOTOGRAPHER: Pub. by M. Rieder, Los Angeles DONOR: Ann Hygren Hebel
Mrs. W.F. Moller

CONDITION: Good

PREVIOUS INSCRIPTION: Below Photo: "IN THE SURF AT SANTA BARBARA."

DESCRIPTION: This shows approximately 30 people in the surf, The bathing suits are typical of that period. At the far left there is a post out in the water and a rope from it leads into the water towards the shore.



*NOTE: Pictures 82.32.1.ba & bb previous this ~~one~~ R.S. DeLand DATE Sept 30, 1982
to this one have not been copied or indexed TYPE Same DATE
Negative location 113 B

SUBJECT: SANTA BARBARA - BEACH; BEACH - SANTA BARBARA
PIERS - STEARNS; BUSINESS - HOTELS (POTTER)OBJECT: Photo in album TYPE: Printed COLOR: B & WSIZE: 15.3 X 20.3 cm. (6 X 8 in)NOTE:
SCRATCHES
NOT ON NEGDATE: 1907SOURCE OF DATE: Date Album PublishedPHOTOGRAPHER: Unknown Pub. by M. Rieder DONOR: Ann Nygren Hebel
Los Angeles, Ca. Mrs. W. F. MollerCONDITION: Good - Booklet torn loose from cover.PREVIOUS INSCRIPTION: BELOW PHOTO: "BAY OF SANTA BARBARA."DESCRIPTION: This is a view of the bay of Santa Barbara. Right to left, is seen the bath house, the Potter Hotel Stearns Wharf and the coast towards Ventura with Rincon Hill in the distance. This is one photo of about 72 in the album.NOTE:CAT. R.S.DeLand DATE Aug. 3, 1982
TYPE Same DATE

SUBJECT: BEACH - SANTA BARBARA; SANTA BARBARA - BEACH

OBJECT: Photo in album TYPE: Printed COLOR: B & W

SIZE: 7 X 20.4 cm. (2 3/4 X 8 in)

DATE: 1907

SOURCE OF DATE: Date Album published

PHOTOGRAPHER: Unknown Pub. by M. Rieder DONOR: Ann Nygren Hebel
Los=Angeles, Ca. Mrs. W. F. Moller

CONDITION: Good

PREVIOUS INSCRIPTION: UNDER PHOTO: "THE PLAZA

DESCRIPTION: This shows at far left a portion of the bath house and the plaza in front of it. The Potter Hotel is in the middle distance. The Stearns Wharf is just barely seen in the distance. Mountains are in the background. This is one of about 72 photos in the album. Photo is probably taken from the pier at the bathhouse.

NOTE:

CAT. R.S. DeLand DATE Aug 3, 1982
TYPE DATE



NEG. Loc III E

SANTA BARBARA - BEACH

CATALOG NO.: 82.53.2 *

SUBJECT: SANTA BARBARA - BEACH; BEACH - SANTA BARBARA;
PIERS - SANTA BARBARA (Bath House)
TRANSPORTATION - HORSE & BUGGY

OBJECT: Post card TYPE: Colored COLOR: Original

SIZE: 8.7 X 13.9 cm. (3 7/16 X 5 7/16 in)



DATE: Feb 26, 1907 SOURCE OF DATE: Date on front of card & Postmark.

PHOTOGRAPHER: Pub by M. Reider, Los Angeles DONOR: Mrs. Bancroft.
& Leipzig.

CONDITION: Good - Lower left corner broken.

PREVIOUS INSCRIPTION: FRONT: "Bath and Plaza Del Mar, Santa Barbara, Cal." Five lines of date and greetings are there also. BACK POSTMARK: "SABTA BARBARA FEB 26 4:30P 1907

CAL." ADDRESS FOLLOWS: "Mrs Mary C. Godrery 711 W. 9th St. Los Angeles, Cal."

DESCRIPTION: This shows the bath house on the beach with a plaza and flag pole in front. At far left as the pier seen only to the surf line. A buggy with two horses is on beach near the plaza and three horses are tied to the railing around the plaza.

NOTE: See also 91.34.59

CAT. R.S. DeLand DATE July 15, 1983
TYPE Same DATE

Neg. Loc. 115C Carpinteria Valley Museum of History

(NEG-1D)

SUBJECT: SANTA BARBARA - BAY & SHORELINE; BEACH - SANTA BARBARA
HOTELS - POTTER, SANTA BARBARA; PIERS - STEARNS WHARF; TRANSPORTATION
OBJECT: POSTCARD TYPE: ORIGINAL COLOR: COLOR SHIPS



SIZE: 8.9 X 13.8 cm. (3½ X 5½ in)

DATE: Circa 1900 - 10 SOURCE OF DATE: Dates M. Rieder published postcards

PHOTOGRAPHER: Published by M. Rieder, Los Angeles. Printed in Germany DONOR: Dr. & Mrs. Robert Carrel
2010 Garden St. S.B.

CONDITION: Good

PREVIOUS INSCRIPTION: FRONT: "Bay of Santa Barbara, Cal." The back contains publisher information and writing instructions.

DESCRIPTION: This is a view of the Santa Barbara coast and bay taken from the mesa. Two people are seen in the foreground. A ship is at the right and the stearns wharf is at the left with the Potter Hotel at far left. Rincon Hill is in the background.

NOTE: CAT. R.S.DeLand DATE 9-21-84
TYPE S ame DATE

Neg. Loc. 116C

Carpinteria Valley Museum of History

SANTA BARBARA - POST OFFICE

CATALOG NO.: 83.36.3

~~83.36.3~~
83.36.3

(NEG #9)

SUBJECT: SANTA BARBARA - POST OFFICE; ROADS - ANACAPA;

OBJECT: Postcard TYPE: Original COLOR: Color

SIZE: 8.9 X 14.1 cm. (3½ X 5½ in.)

DATE: Circa 1936 -40 SOURCE OF DATE: P.O. Bldg built in 1936

PHOTOGRAPHER: Pub. by Western Publishing & DONOR:
Novelty Co., Los Angeles, Ca. C.T.Art-Colortone .
CONDITION: Good



PREVIOUS INSCRIPTION: FRONT: "SB-73--Santa barbara, California's Beutiful Post Office".
"OB-H2648". Back contains six lines of type and publishing information.

DESCRIPTION: This is a view of the Santa Barbara Post Office on Anacapa St. The Riviera is in the background with no discernable houses.

NOTE:

| | | | |
|-------------|------------|-------------|---------|
| <u>CAT.</u> | R.S.DeLand | <u>DATE</u> | 9-21-84 |
| <u>TYPE</u> | Same | <u>DATE</u> | |

Neg. Loc. 116 Carpinteria Valley Museum of History


83.36.3

SANTA BARBARA - BILTMORE HOTEL
BILTMORE HOTEL

84.37.3

For card with photograph see: "BUSINESS - HOTELS (Santa B arbara Biltmore)".

This shows a three story stucco tower with a red tile roof. The tower is round with a circular staircase. Flowers & a palm tree are seen



Robert S. DeLand April 16, 1985

Neg. Loc. 116C

84.37.3

SANTA BARBARA - MISSION

CATALOG NO.: 89.2.1

NEG # 10

SUBJECT: SANTA BARBARA; MISSIONS

OBJECT: Photograph TYPE: Original COLOR: Sepia

SIZE: 18.2 x 21.4 cm. (6 3/8 x 8 3/8 in.)

DATE: Circa 1870s SOURCE OF DATE: Estimate R..S. D.

PHOTOGRAPHER: Unknown DONOR: Unknown

CONDITION: Fair - Some fade.

PREVIOUS INSCRIPTION: None

DESCRIPTION: This is a photo of the front of the mission from the North East. A garden is in the foreground with the towers and entrance behind them.. This is a close-up view of the Santa Barbara Mission.



NOTE:

CAT. R.S. De Land DATE March 27, 1989
TYPE SAME DATE

Neg. Loc. 128A

89.2.1

SANTA BARBARA

CATALOG NO.: 89.26.47

Neg. # 35

SUBJECT: SANTA BARBARA

OBJECT: Photograph TYPE: Original COLOR: B & W

SIZE: 5.8 x 10.2 cm. (2¼ x 4 in.)

DATE: 1930's SOURCE OF DATE: Helen Gann

PHOTOGRAPHER: Unknown DONOR: Sally Hebel

CONDITION: Good - Glue and paper from album on back.

PREVIOUS INSCRIPTION: BACK: "Lower S. B. from college / now Brooks Inst. / 1930's / per Helen / Gann".

DESCRIPTION: This is a view of Lower Santa Barbara from Brooks Institute on the hill overlooking the city.



NOTE: CAT. R.S.De Land DATE Nov 22, 1989
TYPE SAME. DATE

Neg. Loc. 130G

89.26.47

SANTA BARBARA

CATALOG NO.: 89.26.48

456236

SUBJECT: SANTA BARBARA; MISSIONS - SANTA BARBARA; SCHOOLS - ST. ANTHONY

OBJECT: Photograph TYPE: Original COLOR: B & W

SIZE: 6.5 x 10.5 cm. (3 5/8 x 5 1/4 in.)

DATE: 1930's SOURCE OF DATE: Helen Gann

PHOTOGRAPHER: Unknown DONOR: Sally Hebel



CONDITION: Good - Light streak at far right, Glue and album paper on back.

PREVIOUS INSCRIPTION: None

DESCRIPTION: This is a view of the Santa Barbara Mission looking North West. St. Anthony's School is seen at the far right.

NOTE: CAT. R.S. De Land DATE Nov 24, 1989
TYPE SAME DATE

Neg. Loc. 130G

89.26.48

Carpinteria Valley Museum of History

SANTA BARBARA

CATALOG NO.: 89.26.54

NEG # 30

SUBJECT: SANTA BARBARA; PIERS - STEARNS WHARF.



OBJECT: Print of Photo TYPE: Original COLOR: Color

SIZE: 21.2 x 28 cm. (8¼ x 11 in.)

DATE: Circa 1969 SOURCE OF DATE: Picture on back of Jan 1970 Calendar.

PHOTOGRAPHER: James Chen DONOR: Salley Hebel

CONDITION: Good

PREVIOUS INSCRIPTION: FRONT: Five lines of text describe this photo.. BACK: Calendar for January 1970.

DESCRIPTION: This a photograph of Lower Santa Barbara from Miramonte Drive. It shows the beach front and the Stearns Wharf..

NOTE: CAT.R.S.De Land DATE Nov 28, 1989
TYPE SAME. DATE

Neg. Loc. 130 F

Carpinteria Valley Museum of History

89.26.54

SANTA BARBARA

SUBJECT: HOMES - HIGGINS, CLARA; SANTA BARBARA; HOMES - HIGGINS, LUCIEN CATALOG NO. 91.22.8

OBJECT: Photograph - Post Card. TYPE: Original COLOR: B & W

NEG
10



SIZE: 8.7 x 13.7 cm. (3 3/8 x 5 3/8 in.)

DATE: Circa 1910

SOURCE OF DATE: Clara Higgins born in this house Aug 9, 1909.

PHOTOGRAPHER: Unknown

DONOR: Wendy Rockwell for Wardell Sisters.

CONDITION: GOOD - Some yellowing. Very Sharp.

PREVIOUS INSCRIPTION: ACCOMPANYING SHEET: "House on Brinkerhoff St. / in S. B. / Where Clara Higgins / was born".

DESCRIPTION: This is a frame house with horizontal siding. It has a dormer centered in front with three small windows. The front has four windows and there is a bay window at the left side. Two small palm trees are in the parking strip.

NOTE:

CAT. R.S. De Land DATE: June 5, 1991
TYPE SAME. DATE:

NEG. LOC. 134D

Carpinteria Valley Museum of History

91.22.8

SANTA BARBARA - ARLINGTON HOTEL

CATALOG NO. 91.22.11

SUBJECT: DISASTERS - 1925 EARTHQUAKE; BUSINESS - HOTELS (Arlington); SANTA BARBARA - ARLINGTON HOTEL

OBJECT: Photo Post Card TYPE: Original COLOR: B&W

SIZE: 8.7 x 13.7 cm. (3 5/8 x 5 5/8 in.)

NEG # 30

DATE: June 29, 1925 SOURCE OF DATE: Date on photo.

PHOTOGRAPHER: Unknown DONOR: Wendy Rockwell for Wardell Sisters

CONDITION: GOOD - SOME FADE.

PREVIOUS INSCRIPTION: FRONT: "Arlington Hotel / Sta Barbara Quake / 6-29-25".



DESCRIPTION: This shows the front of the hotel with massive damage to it's 3 1/2 story center wing. Rubble covers most of the front stairs.

NOTE:

CAT. R.S. De Land DATE: June 6, 1991
TYPE SAME DATE:

NEG. LOC. 136A

91.22.11

SANTA BARBARA (Floyd Home)

CATALOG NO.

91.31.6

SUBJECT: HOMES - FLOYD, FRANK & MANLY MATHIS; SANTA BARBARA.

OBJECT: Photograph loaned TYPE: Original COLOR: B & W
for copy

SIZE: Original: 8.7 x 13.7 cm. (3 3/8 x 5 3/8 in.)

DATE: Circa 1910

SOURCE OF DATE: Frank Floyd

PHOTOGRAPHER: Unknown

DONOR: Frank Floyd



NEG# 33A

CONDITION: GOOD - Very Sharp but faded yellow.

PREVIOUS INSCRIPTION: BACK: "Where Frank Floyd was born / Bath-St Santa Barbara & the railroad tract." (Note probably a misspelling of track.) An illegible writing in pencil follows.

DESCRIPTION: This shows a one story frame house with a porch across part of the front and a bay window in the front. A brick chimney is at left as is a palm tree in front.

NOTE:

DWG 6-26-91

NEG. LOC. 138B

CAT. R.S. De Land

TYPE Same

DATE: Aug 19, 1991

DATE:

SANTA BARBARA - WATER FRONT

CATALOG NO. 91.40.1

SUBJECT: SANTA BARBARA - WATER FRONT; PIERS - STERNS WHARF; ROADS - STATE STREET.

OBJECT: Post Card TYPE: Original COLOR: Color

SIZE: 8.3 x 13.6 cm. (3 3/8 x 5 3/8 in.)

DATE: Circa 1960 SOURCE OF DATE: Estimate R.S.De Land (No Freewqy)

PHOTOGRAPHER: Publisher 6270 Mosley Ave L.A. DONOR: Helen Benjamin 5470 Calle Ocho Carpinteria

CONDITION: GOOD - Some torn from back including name of publisher

PREVIOUS INSCRIPTION: FRONT: "Harbor Restaurant / "END OF THE PIER" / SANTA BARBARA, CALIF."



NEG
#7

DESCRIPTION: This is an aerial view of the Sterns Wharf and Santa Barbara. Two sailboats are at left and a fishing boat is on each side of the pier.

NOTE: CAT. R.S. De Land DATE: 11-19-91

TYPE Same DATE:

NEG. LOC. 136 E

91.40.1

SANTA BARBARA - POTTER HOTEL

CATALOG NO. 91.40.2
BUSINESS -

SUBJECT: PIERS - STEARNS WHARF; HOMES - SMITH, FRANK (Santa Barbara);
POTTER HOTEL; SANTA BARBARA - POTTER HOTEL.

OBJECT: Post card

TYPE: Original COLOR: SEPIA



NEG
6

SIZE: 10 x 15.2 cm. (4 x 6 in.)

DATE: 1902 reprinted 1982 SOURCE OF DATE: Back of post card

PHOTOGRAPHER: Frank C. Smith Historicals

DONOR: Helen S. Benjamin 5533 Calle Ocho
Carpinteria, CA 93013

CONDITION: Excellent

PREVIOUS INSCRIPTION: BACK: "SBS-014 / STEARNS WHARF SCENE - 1902 ---" etc. Eleven lines of text follow this. "Distributed by Santa Barbara Scenics, Santa Barbara, California 93101". "fcs Frank C. Smith Historicals © 1982".

DESCRIPTION: This shows a number of people on the land end of the wharf looking at the surf washing under the Smith house. This is probably in February because that is the time of the Neep tides. (February & August).

NOTE: See also 91.31.28

CAT. R.S. De Land
TYPE Same

DATE: Nov 21, 1991
DATE:

NEG. LOC. 136E

CATALOG NO. 95.7.36

SUBJECT: ROADS - OLD SAN MARCOS ROAD

OBJECT: Photograph TYPE: Original COLOR: B/W

SIZE: 3 x 4.5" (7.7 x 11.5cm)

DATE: c. 1915 SOURCE OF DATE: Estimated

PHOTOGRAPHER: Unknown DONOR: Loaned by Harold Smith, Jr.

CONDITION: Good

PREVIOUS INSCRIPTION: (upper left) Old San/Marcos Road (very faint); (lower right) Old San Marcos/Pass Road.

DESCRIPTION: Picture shows rocks with brush on both sides. The rocks have deep grooves which iron rimmed wheels had cut.

NOTE:

CAT. H. Zittel
TYPE MLH

DATE: 9/99
DATE: 9/99

NEG. LOC. 154-B



CATALOG NO. 95.7.37

SUBJECT: CAMPING - SAN MARCOS PASS

OBJECT: Photograph TYPE: Original COLOR: B/W

SIZE: 3.5 x 5" (9 x 12.5cm)

DATE: c. 1915 SOURCE OF DATE: Estimated

PHOTOGRAPHER: Unknown

DONOR: Loaned by Harold Smith, Jr.

CONDITION: Good

PREVIOUS INSCRIPTION:



DESCRIPTION: View of four tents on platforms amongst several large oaks.
The tent to the right has several people sitting by the door.

NOTE:

CAT. H. Zittel
TYPE MLH

DATE: 9/99
DATE: 9/99

NEG. LOC. 154-B

Carpinteria Valley Museum of History

CATALOG NO. 2001.34.113

SUBJECT: ROADS - SANTA BARBARA (ANAPAMU)

OBJECT: Post Card TYPE: Original COLOR: B/W

SIZE: 8.9 x 13.8cm (3.5 x 5.5")

DATE: c.1935 SOURCE OF DATE: Estimated

PHOTOGRAPHER: Frashers (?)/Fotos/Pamona, Calif. DONOR: Sadie Johnson

CONDITION: Good

PREVIOUS INSCRIPTION: (Front) Amapamu/Street/looking/toward/Santa Barbara/
County/Court/House/Santa/Barbara/California

DESCRIPTION: This is a view of the S.B. Court House from the corner of
Amapamu and Anacapa Streets. Roy's Pharmacy is to the left.

NOTE:

CAT.H. Zittel DATE: 11/03
TYPE Ev L. DATE: 11/10

NEG. LOC. 174-B



SUBJECT(S): SANTA BARBARA CO
ROADS (Gaviota Pass)

CATALOG #: 00.231

OBJECT: PHOTO

COPY ORIGINAL SLIDE OTHER (EXPLAIN) _____

COLOR BLACK & WHITE SEPIA OTHER (EXPLAIN) _____

SIZE: 11.7 x 16.6 cm.

DATE: ca 1920 SOURCE OF DATE: est.

PHOTOGRAPHER: --- DONOR: ----

CONDITION: Fair, stains and fade.

PREVIOUS INSCRIPTIONS: Front: "Gaviota Pass, Cal."

DESCRIPTION: This is a stream with a cement auto bridge crossing it. It crosses diagonally. Rock cliffs on each side.

* NOTE



CAT.: R. DeLand DATE: 2-20-78

TYP.: J. Annear DATE: 4-19-78

SUBJECT(S): SANTA BARBARA COUNTY (Juncal Dam) CATALOG #: 00.448

OBJECT: photo

COPY ORIGINAL SLIDE OTHER (EXPLAIN) _____

COLOR BLACK & WHITE SEPIA OTHER (EXPLAIN) _____

SIZE: 15¹/₂ x 22.5 cm.

DATE: --- SOURCE OF DATE: ---

PHOTOGRAPHER: --- DNOR: ---

CONDITION: Good, there are a few spots on the face.

PREVIOUS INSCRIPTIONS: Back: "The waters from" "Juncal Dam covered the Billia-
rd" "Flats, so named because of the many rocks" "which were nearly spherical
in" "shape. Located abt. 12 miles NNE of Carpinteria" "it was among the
DESCRIPTION: popular hunting spots" "for the Carpinteria hunters".

This is a panoramic view of a valley in the mountains. There is
a dam at the far right with a lake stretching across the valley behind it.



* NOTE:

CAT.: R. DeLand DATE: 4-14-78

TYP.: J. Annear DATE: 5-25-78

SUBJECT(S): SANTA BARBARA COUNTY (Zaca Lake)

CATALOG #: 00.449

OBJECT: PHOTO

___ COPY ___ ORIGINAL ___ SLIDE XX OTHER (EXPLAIN) POSTCARD

___ COLOR XX BLACK & WHITE ___ SEPIA ___ OTHER (EXPLAIN)

SIZE: 8.8 x 13.9 cm.



DATE: ca 1920-30 SOURCE OF DATE: estimate by R. DeLand

PHOTOGRAPHER: Cardinell-Vincent DONOR: ---
S.F.

CONDITION: Fair, a bend is across tip center, back shows cup mark. Card was used as a coaster. This is a half tone print.

PREVIOUS INSCRIPTIONS: Back: "ZACA LAKE" "J.P. Llbeu, Proprietor" "S.B. FILE".

DESCRIPTION: This is a view of a small lake taken from a nearby hillside. Trees and other vegetation surround the lake. Several homes are seen in the foreground.

* NOTE:

CAT.: R. DeLand DATE: 2-23-78

TYP.: J. Annear DATE: 5-25-78

SUBJECT(S): SANTA BARBARA COUNTY (Las Cruces Creek) CATALOG #: 00.450
at Gaviota Pass) ROADS

OBJECT: photo

COPY ORIGINAL SLIDE XX OTHER (EXPLAIN) POSTCARD

XX COLOR BLACK & WHITE SEPIA OTHER (EXPLAIN)

SIZE: 9 x 14.1 cm.

DATE: ca 1920 SOURCE OF DATE: ---

PHOTOGRAPHER: Theo Shhmer DNOR: ---

CONDITION: Good.

PREVIOUS INSCRIPTIONS: Front: "Los Cruces Creek, Gaviota Pass, California".

DESCRIPTION: This is a bridge extending away from the camera. There are rock cliffs on each side and water in the creek. There is an auto on the bridge vintage 1915-25. The river is running and has some boulders in it.



* NOTE:

CAT.: R. DeLand DATE: 2-21-78

TYP.: J. Annear DATE: 5-25-78

SUBJECT(S): SANTA BARBARA COUNTY (Gaviota Pass) CATALOG #: 00.451
ROADS

OBJECT: PHOTO

___ COPY ___ ORIGINAL ___ SLIDE ___ XOTHER (EXPLAIN) ___ POSTCARD

XX COLOR ___ BLACK & WHITE ___ SEPIA ___ OTHER (EXPLAIN) BY HAND

SIZE: 8.8 x 14 cm.

DATE: ca 1915-20 SOURCE OF DATE: Estimate by R. DeLand

PHOTOGRAPHER: Albertype Co. DONOR: ---

CONDITION: Excellent.

PREVIOUS INSCRIPTIONS: Back: "Published by Osborne's Santa Barbara, California
Gaviota Pass, on coast highway near Santa Barbara, California".

DESCRIPTION: This is a view from center of road looking across a cement bridge with rock cliffs on each side. Road guard on near side of bridge is of wood. Some shrubs grow alongside the road.

* NOTE:

CAT.: R. DeLand DATE: 2-18-78

TYP.: J. Annear DATE: 5-25-78



SUBJECT: SANTA BARBARA COUNTY - GAVIOTA PASS
ROADS - U.S. 101 at Gaviota Pass

CATALOG NO.: 00.1128

OBJECT: Photograph TYPE: Original COLOR: B & W

SIZE: 9.1 X 12.8 cm.

DATE: Mar 1960 SOURCE OF DATE: Front of photo

PHOTOGRAPHER: ? DONOR: From Ogan Family File

CONDITION: Excellent (There was a fingerprint on the negative.)

PREVIOUS INSCRIPTION: BACK: "Gavioda". "H 525". (Note: Gaviota misspelled)

DESCRIPTION: This shows the entrance to the tunnel in the Gaviota Pass and some of the countryside



NOTE:

CAT: RSDeLand DATE: 9-5-1978
TYP: RSDeLand DATE: 7-22-1980

SUBJECT(S): PEOPLE (Catlin), SANTA BARBARA
COUNTY (Goleta Slough)

CATALOG #: 66.6.1

OBJECT: photo

COPY ORIGINAL SLIDE OTHER (EXPLAIN) _____

COLOR BLACK & WHITE SEPIA OTHER (EXPLAIN) _____

SIZE: 10.3 x 12.7 cm.

DATE: ca 1900 SOURCE OF DATE: Estimate by R. DeLand

PHOTOGRAPHER: --- DONOR: C.A. Catlin

CONDITION: Fair, faded and yellowed.

PREVIOUS INSCRIPTIONS: Back: "Goleta Slough" "given by C.A. Catlin".

DESCRIPTION: This shows a young woman standing in a small boat holding an oar and "rowing" down a shallow stream with a bank that has trees on it on the other side. She is wearing a long skirt with a long sleeved blouse and a hat.

* NOTE:

CAT.: R. DeLand DATE: 5-23-78

TYP.: J. Annear DATE: 6-16-78



SUBJECT(S): SANTA BARBARA COUNTY (Santa Maria) CATALOG #: (36P) 69.9.25.1

OBJECT: PHOTO

___ COPY ___ ORIGINAL ___ SLIDE XX OTHER (EXPLAIN) POSTCARD

___ COLOR ___ BLACK & WHITE XX SEPIA ___ OTHER (EXPLAIN)

SIZE: 8.8 x 13.8 cm.

DATE: Oct 25, 1910 SOURCE OF DATE: Postmark

PHOTOGRAPHER: Calif. Sales Co. SPDONOR: Olive Senteney

CONDITION: Excellent.

PREVIOUS INSCRIPTIONS: Front: "Santa Maria Cal." "Residence So. Broadway"
"Public Library" "South Broadway looking North" "Main St. looking East". Back:
"Mrs. George Sentney- Carpinteria-Cal-"message and signed "Mattie".

DESCRIPTION: This postcard actually shows 4 small pictures. One shows a partially visible home through some large trees. Another shows a library building in a Roman style. Another shows a dirt road with various business buildings on either side of the street. The last photo shows a paved street with various business buildings on either side.

* NOTE:

CAT.:R. DeLand DATE: 12-6-78

TYP.:J. Annear DATE: 5-25-78



SUBJECT: SANTA BARBARA COUNTY
SCHOOLS MISCELLANEOUS

CATALOG NO.: 69.9.25.1.b

OBJECT: Postcard TYPE: Original COLOR: Color

SIZE: 8.9 X 13.8 cm. (3½ X 5½ in)

DATE: 1902 to 10 SOURCE OF DATE: Stamp issued 1902

PHOTOGRAPHER: Pub. by H.E.Denton, Lompoc DONOR: Olive Senteney
Newman Postcard Co. L.A. Made in Germany

CONDITION: Fair - Lower Right Corner badly bent. Some stains.

PREVIOUS INSCRIPTION: FRONT: "Grammar School, Lompoc, Cal.". POSTMARK: "LOMPOC CAL
JUNE 22 4--M". Date illegible) ADDRESS: "Mrs. George Senteney. Carpinteria, California".
"Dear Olive" Signed Hazel

DESCRIPTION: Postcard is a picture of a two story school. It has a tower near the middle. It has a front entrance with a flagpole over it. Another entrance also facing front is toward the back of the building. Trees are in the background.. Palm trees are in foreground lining a driveway.



NOTE: CAT: RSDeLand DATE: 6-16-1981
TYP: Same DATE:

SUBJECT(S): OIL (Santa Maria), SANTA BARBARA CO. CATALOG #: (36P)69.25.4.5

OBJECT: photo

___ COPY ___ ORIGINAL ___ SLIDE xx OTHER (EXPLAIN) Photo

___ COLOR xx BLACK & WHITE ___ SEPIA ___ OTHER (EXPLAIN)

SIZE: 8.9 x 13.9 cm.

DATE: 1911? SOURCE OF DATE: Postmark

PHOTOGRAPHER: --- DONOR: Olive Senteney

CONDITION: Good, slight fade.

PREVIOUS INSCRIPTIONS: Back: Postmark, "Santa Maria, Cal June 5, 12M"
Addressed to "Mrs. A.L. Roberts, Carpinteria, Cal- Santa Barbara Co."
signed, "With Love Mattie."

DESCRIPTION: A wooden derrick at foot of hill. Adjacent to it is an orchard of small trees with a large tent in it. Small square houses are scattered in the hill behind.

* NOTE:

CAT.: M. Sandbeck DATE: 11-30-77

TIP.: J. Annear DATE: 4-20-78



SUBJECT: PARADES - CIRCUS? SANTA BARBARA, PARADES

OBJECT photo in album TYPE: Original COLOR: B & W

SIZE: 9.4 X 11.8 cm. (3 3/4 X 4 5/8 in)

DATE: Christmas 1899 SOURCE OF DATE: 72.4.14.t

PHOTOGRAPHER: Unknown DONOR: Gertrude, Gilbert & Elmer Martin

CONDITION: Greatly darkened with age. Pasted in album.

PREVIOUS INSCRIPTION: None

DESCRIPTION: This shows a row of Elephants parading down State Street, in Santa Barbara. Note telephone poles with multiple bars at far left of photo.



NOTE: See also 72.4.14.t identical

CAT. R.S.DeLand DATE May 21, 1982
TYPE Same DATE

SANTA BARBARA COUNTY - SANTA BARBARA MISSION

SUBJECT(S): PAINTINGS AND DRAWINGS; CATALOG #: 78.15.1
OBJECT: (Santa Barbara Mission & Indians), MISSION, CHUMASH
photo SANTA BARBARA COUNTY

COPY ~~XX~~ ORIGINAL SLIDE OTHER (EXPLAIN) photocopy

~~XX~~ COLOR BLACK & WHITE SEPIA OTHER (EXPLAIN)

SIZE: 9 x 13.7 cm.



DATE: 1833 SOURCE OF DATE: on print
copied Nov. 1966

PHOTOGRAPHER: Dadie Hales Johnson DONOR: Sadie Hales Johnson

CONDITION: Excellent.

PREVIOUS INSCRIPTIONS: Front-title of painting: "Mission Santa Barbara-1833"
"Founded (illegible)" "Teaching Mission Indians to build". Back: "Koda-
color print Made by Kodak Nov. 66 P.A."

DESCRIPTION: This is a kodacolor photograph of a painting of the Mission as
it was in 1833. A number of buildings are in front of the Mission. Some
are under construction. An explanatory sheet is with it, 78.15.1 through
78.15.5.

* NOTE: NEGATIVE LOCATION: 27E

CAT.: R. DeLand DATE: 4-18-78

1/P.: J. Annear DATE: 5-9-78

SUBJECT(S): PAINTINGS AND DRAWINGS (Santa Barbara County), SB COUNTY CATALOG #: 78.15.2

OBJECT: photo

___ COPY ___ ORIGINAL ___ SLIDE ~~xx~~ OTHER (EXPLAIN) photo of painting

~~xx~~ COLOR ___ BLACK & WHITE ___ SEPIA ___ OTHER (EXPLAIN)

SIZE: 9 x 13.6 cm.

DATE: 1817 copied 11/66 SOURCE OF DATE: On painting and accompanying card


PHOTOGRAPHER: Sadie H. Johnson DONOR: Sadie Hales Johnson

CONDITION: Excellent.

PREVIOUS INSCRIPTIONS: Front and on card with photo: "The Great Rancho Del Refugio" "1817 An original Spanish land grant, to Lieutenant Jose Maria

DESCRIPTION: On card in 1800- 6 square leagues. Back: "Kodacolor Print Made by Kodak Nov. 1966"


This is a color photo of a painting of a ranch along the ocean. Red roofed buildings are at right and a sailing ship is at lower center.



* NOTE:

CAT.: R. DeLand DATE: 4-18-78

TYP.: J. Annear DATE: 5-11-78

SUBJECT(S):PATNTINGS AND DRAWINGS (Santa
Barbara County), SB COUNTYCATALOG #: 78.15.2OBJECT: photo COPY ORIGINAL SLIDE OTHER (EXPLAIN) photo of painting COLOR BLACK & WHITE SEPIA OTHER (EXPLAIN) _____SIZE: 9 x 13.6 cm.DATE: 1817 copied 11/66 SOURCE OF DATE: On painting and accompanying cardPHOTOGRAPHER: Sadie H. Johnson DONOR: Sadie Hales JohnsonCONDITION: Excellent.PREVIOUS INSCRIPTIONS:Front and on card with photo: "The Great Rancho Del R
Refugio" "1817 An original Spanish land grant, to Lieutenant Jose Maria
Ortega in 1800- 6 square leagues." Back: "Kodacolor Print Made by Kodak
Nov. 19This is a color photo of a painting of a ranch along the ocean.
Red roofed buildings are at right and a sailing ship is at lower center.* NOTE: NEG. LOC. 27ECAT.: R. DeLand DATE: 4-18-78TYP.: J. Annear DATE: 5-11-78

NEG # 14 ON 59G

SUBJECT: SANTA BARBARA COUNTY - MAP

CATALOG NO.: 79.8.1 *

OBJECT: 35 mm Neg & TYPE: Copy COLOR: B & W
contact print

SIZE: 35 mm

DATE: June 1, 1919 SOURCE OF DATE: On map



PHOTOGRAPHER: Map by F. F. Flourney DONOR: Bailard per Mayla Sullwold

CONDITION: Good

PREVIOUS INSCRIPTION: Front: Map of Santa Barbara City and coast from Ventura County to Naples. Showing property owners as per assessors date to June 1, 1919 compiled by F.F. Flourney civil engineer scale 1 inch = 6 chs

DESCRIPTION: This film is the area from Naples (Elwood) to the center of Santa Barbara. See 79.8.2 for balance of map

NOTE: See also 79,8.2

CAT:R.S.DeLang DATE: 3-15-1979
TYP:R.S.DeLang DATE: 10-3-1980

SUBJECT: SANTA BARBARA COUNTY - MAP

Neg #13
CATALOG NO.: 79.8.2 *

OBJECT: 35mm neg &
contact print


TYPE: Copy

COLOR: B & W

SIZE: 35mm.

DATE: June 1, 1919

SOURCE OF DATE: On map



PHOTOGRAPHER: Map by F.F.Flounnoy

DONOR: Bailard per Mayla Sullwold

CONDITION: Good

PREVIOUS INSCRIPTION: Front: Map of Santa Barbara city and coast from Ventura County to Naples - showing property owners as per assessors data. To June 1, 1919 - compiled by F.F.Flounnoy, Civil Engineer - Scale 1 in to 60 chs". Chs = Chains.

DESCRIPTION: This shows the area on the map from Santa Barbara to ~~Ventura Co.~~ See 79.8.1₄₃ for balance of map. *ORTEGA HILL*

NOTE: See also 79.8.1 & 3

CAT:RSDeLand DATE: 3-19-1979
TYP:RSDeLand DATE: 10=3=1980

DISASTERS - EARTHQUAKE, 1925

SANTA BARBARA - EARTHQUAKE (Mission)

MISSION - 1925 EARTHQUAKE SANTA BARBARA

CATALOG NO.: 81.40.3

SUBJECT:

OBJECT: Neg & contact TYPE: Copy COLOR: B & W
print

SIZE: ORIGINAL: 8.6 X 13.7 cm. (3 1/2 X 5 5/8 in)
Copy 35 mm.


DATE: June 29., 1925 SOURCE OF DATE: Date of the Earthquake

PHOTOGRAPHER: Unknown DONOR: Ernest Wullbrandt

CONDITION: Good - Some fade

PREVIOUS INSCRIPTION: FRONT: "1. OLD MISSION STA. BARBARA EARTHQUAKE".

DESCRIPTION: This is a front view of the mission. The tower on the right is mostly destroyed. The one on the left is cracked but only to top roof is gone. The front porch is covered with rubble



NOTE:

CAT: RSDeLand DATE: Dec 1, 1981

TYP: SAME DATE:

DISASTERS - EARTHQUAKE (1925)
SANTA BARBARA - EARTHQUAKE 1925

SUBJECT: CHURCH - OUR LADY OF SORROW SANTA BARBARA CATALOG NO.: 81.40.4
original post card

OBJECT: Neg & contact TYPE: copy COLOR: B & W
print

SIZE: Original: 8.7 X 13.9 cm. (3½ X 5½ in)
Copy: 35 mm.

DATE: June 29, 1925 SOURCE OF DATE: Front of photo

PHOTOGRAPHER: Unknown DONOR: Ernest Wullbrandt

CONDITION: Good - Scratches and stain on upper left corner

PREVIOUS INSCRIPTION: FRONT: "CHURCH OF OUR LADY OF SORROW STA. BARBARA EARTH QUAKE. 20 6-29-25".

DESCRIPTION: This shows the front of a church. The tower at the right is still in place but the facing below it is gone. There is no tower on the right side. Most of the front facing has fallen off. Some stained glass windows are in place.



NOTE:

CAT: RSDeLand DATE: 12-1-1981
TYP: SAME DATE:

SANTA BARBARA COUNTY - SANTA YNEZ RIVER

CATALOG NO. 91.22.15

SUBJECT: SANTA BARBARA COUNTY - SANTA YNEZ RIVER; TRANSPORTATION - AUTOMOBILES (1912)

CAMPING - SANTA YNEZ RIVER

OBJECT: Photograph TYPE: Original COLOR: B & W



SIZE: 8.7 x 13.7 cm. (3 3/8 x 5 3/8 in.)

DATE: 1912 SOURCE OF DATE: Front of photo.

PHOTOGRAPHER: Unknown DONOR: Wendy Rockwell for Wardell Sisters. **NEG# 26**

CONDITION: GOOD - Some fade. Very Sharp

PREVIOUS INSCRIPTION: FRONT: "On Santa Ynez River 1912 / Oh you 3 fish".

DESCRIPTION: This shows an automobile from the back on the right side and two people are in the front center. A tent is in back and articles are hanging from a line.

NOTE: CAT. R. S. De Land DATE: June 12, 1991

TYPE SAME. DATE:

NEG. LOC. **236A**

SUBJECT: CAMPING - SANTA YNEZ RIVER; SANTA BARBARA COUNTY - SANTA YNEZ RIVER:

PEOPLE - HIGGINS/WARDELL.

OBJECT: PhotographTYPE: Original COLOR: SepiaSIZE: 8.5 x 8.5 cm. (3 3/8 x 3 3/8 in.) Note two photos on 4 1/2 x 11 mat. (See 91.22.28)DATE: Circa ~~1890~~¹⁹⁰⁰SOURCE OF DATE: Estimate RSDPHOTOGRAPHER: UnknownDONOR: Wendy Wardell Rockwell for Wardell Sisters.CONDITION: Fair - Quite faded. Mat damaged at edgesPREVIOUS INSCRIPTION: NoneDESCRIPTION: This is a photo of a man and a woman stading beside the River. The man is holding the woman's hands and she seems to be pulling away. The man is wearing a suit and tie. The woman has a sun bonnet on and long hoop skirt. A boat is behind them and a sail boat is behind that.NOTE:

DWG 2-14-91

CAT. R.S.De LandTYPE SameDATE: Aug 15, 1991DATE:NEG. LOC. 135D91.22.27

CATALOG NO. 91.22.28

SUBJECT: CAMPING - SANTA YNEZ RIVER; SANTA BARBARA COUNTY - SANTA YNEZ RIVER;

PEOPLE - HIGGINS/WARDELL.

OBJECT: Photograph

TYPE: Original COLOR: Brown



SIZE: 8.5 x 8.5 cm. (3 3/8 x 3 3/8 in.)

DATE: Circa ~~1900~~ 1900

SOURCE OF DATE: Estimate RSD

PHOTOGRAPHER: Unknown

DONOR: Wendy Wardell Rockwell for wardell sisters.

CONDITION: FAIR - VERY FADED. Two pictures on a mat, Mat damaged at right end.

PREVIOUS INSCRIPTION: None

DESCRIPTION: This shows two men and a woman on the beach by the S.Y. River. One man is running away. Thw woman is standing a beached boat holding something over head and the other man is starting to reach for it. Three boats are on the beach.

NOTE:
DWG 2-14-91

CAT. R.S. De Land

DATE: Aug 15, 1991

TYPE Same

DATE:

NEG. LOC. 135D

91.22.28

SANTA BARBARA COUNTY - SANTA YNEZ RIVER

CATALOG NO. 91.22.29

SUBJECT: CAMPING - SANTA YNEZ RIVER; SANTA BARBARA COUNTY - SANTA YNEZ RIVER; HIGGINS /
WARDELL.

OBJECT: Photograph TYPE: Original COLOR: Sepia

NEG
11



SIZE: Mat: 4½ X 11 in. Photo: 8.5 x 8.5 cm. (3 3/8 x 3 3/8 in.)

DATE: Circa ~~1890~~ ¹⁹⁰⁰ SOURCE OF DATE: Estimate RSD

PHOTOGRAPHER: Unknown DONOR: Wendy Wardell Rockwell for Wardell
Sisters.

CONDITION: FAIR - Very faded. Corner of mat broken. Note: 91.22.27, .28.29 & .32 are
on the same mat.

PREVIOUS INSCRIPTION: None

DESCRIPTION: This is a photo of eight people five seem to be women and three are children.
Three of the women are sitting in chairs. Two of them are wearing hats. This is on rocky
ground with the river in the background.

NOTE:
DWG 2-14-91

NEG. LOC. 139E

CAT. R.S. De Land DATE: Aug 16. 1991

TYPE Same

DATE:


91.22.29

SUBJECT: CAMPING - SANTA YNEZ RIVER; SANTA BARBARA COUNTY - SANTA YNEZ RIVER;

WARDELL / HIGGINS.

OBJECT: Photograph

TYPE: Original COLOR: Sepia



SIZE: Mat: 4½ x 10½ in. Photo: 7.5 x 8.7 cm. (3 x 3½ in.)

DATE: Circa 1900

SOURCE OF DATE: Estimate RSD & DWG

PHOTOGRAPHER: Unknown

DONOR: Wendy Wardell Rockwell for Wardell Sisters.

CONDITION: FAIR - Very faded. Corners of mat broken. Note: 91.22.30 & .31 are on this mat.

PREVIOUS INSCRIPTION: None

DESCRIPTION: This is photo of an iron kettle on a tripod over what is probably a fire. Three logs are behind it and the river banks are in the background.

NOTE:

DWG 2-14-91

CAT. R.S. De Land

TYPE Same

DATE: Aug 16. 1991

DATE:

NEG. LOC. 135D

91.22.30

SANTA BARBARA COUNTY - SANTA YNEZ RIVER

CATALOG NO. 91.22.31

SUBJECT: CAMPING - SANTA YNEZ RIVER; SANTA BARBARA COUNTY - SANTA YNEZ RIVER.

OBJECT: Photograph

TYPE: Original COLOR: Sepia



SIZE: Mat: 4½ x 10½ in. Photo: 9.3 x 11.6 cm. (3 ¾ x 4 ½ in.)

DATE: Circa 1900

SOURCE OF DATE: Estimate RSD & DWG

PHOTOGRAPHER: Unknown

DONOR: Wendy Wardell Rockwell for Wardell Sisters.

CONDITION: FAIR - Very faded. Edges of mat broken. Note: 91.22.30 & .31 are on the same mat.

PREVIOUS INSCRIPTION: None

DESCRIPTION: This is a view along the Santa Ynez river bank showing six tents.

NOTE:
DWG 2-14-91

CAT. R.S. De Land
TYPE Same

DATE: Aug 16, 1991
DATE:

NEG. LOC. 135D

91.22.31

SANTA BARBARA COUNTY - SANTA YNEZ RIVER

CATALOG NO. 91.22.32

SUBJECT: CAMPING - SANTA YNEZ RIVER; SANTA BARBARA COUNTY - SANTA YNEZ RIVER;

WARDELL / HIGGINS.

OBJECT: Photograph

TYPE: Original COLOR: Sepia

NEG #10



SIZE: Mat: 4 1/2 x 11 in. Photo: 8.5 x 8.5 cm. (3 3/8 x 3 3/8 in.)

DATE: Circa 1900

SOURCE OF DATE: Estimate RSD

PHOTOGRAPHER: Unknown

DONOR: Wendy Wardell Rockwell for Wardell Sisters.

CONDITION: FAIR - Very faded, corner of mat broken. 91.22.27, .28, .29 & .32 are on the same mat.

PREVIOUS INSCRIPTION: None

DESCRIPTION: This is a photo of eleven adults on the beach with the river in the foreground. A rowboat is behind them. It is standing up on it's side. The photo may have been taken from someone in a boat on the river.

NOTE:

DWG ~~2-14-91~~

NEG. LOC. 139E

CAT. R.S. De Land

TYPE Same

DATE: Aug 16. 1991

DATE:

SUBJECT: ROCK, JOHN FAIRBANK; TRANSPORTATION - HORSES.

OBJECT: Photograph loaned for TYPE: Original COLOR: B & W
copy. *REC'D 3-26-91*

SIZE: 20.2 x 25.2 cm. (8 x 9 7/8 in.) Size of original. Copy made on 35 mm film.

DATE: Circa 1935.

SOURCE OF DATE: Horse is same as in 91.23.1.

PHOTOGRAPHER: Unknown

DONOR: Ruth Rock

*NEG
#6*



CONDITION: Good condition. Thumb tack holes in corners of original.

PREVIOUS INSCRIPTION: BACK: "John Fairbank Rock / Rancheros Visatadores Ride / crossing Santa Ynez river."

DESCRIPTION: This shows a man riding a horse across a very shallow river. A hill is in the background.

NOTE:

CAT. R.S. De Land
TYPE Same

DATE: May 9, 1991
DATE:

NEG. LOC. 134C

91.23.2

SUBJECT: SANTA BARBARA COUNTY - ARLINGTON HOTEL

OBJECT: Photograph TYPE: Original COLOR: B/W

SIZE: 8.6 x 14.2cm (3.5 x 5.5")

DATE: c. 1915 SOURCE OF DATE: Estimate by automobiles

PHOTOGRAPHER: Glarence Cadwell DONOR: Margaret Taggart

CONDITION: Excellent

PREVIOUS INSCRIPTION: (Front) Hotel Arlington



DESCRIPTION: This is an excellent photograph showing the front of the Arlington Hotel viewed from the underground auto entrance. Four cars are parked on the right.

NOTE:

CAT. TYPE H. Zittel
MLH

DATE: 2/01
DATE: 2/01

NEG. LOC. 166-D

SUBJECT: SANTA BARBARA COUNTY - SANTA BARBARA



OBJECT: Photograph TYPE: Original COLOR: B/W

SIZE: 8.1x13.8cm (3.25 x 5.5")

DATE: c. 1910 SOURCE OF DATE: Estimated

PHOTOGRAPHER: Unknown DONOR: Margaret Taggart

CONDITION: Good

PREVIOUS INSCRIPTION: (Front) Santa Barbara

DESCRIPTION: View from the "Riviera" section of Santa Barbara toward the ocean. Homes are in the foreground as is a small rock wall.

NOTE: CAT. H. Zittel

DATE: 7/01

TYPE MLH

DATE: 8/01

NEG. LOC. 170-C

SUBJECT: SANTA BARBARA COUNTY - POTTER HOTEL

OBJECT: Postcard TYPE: Original COLOR: Hand coloring

SIZE: 8.8 x 13.8cm (3.5 x 5.5")

DATE: c. 1910 SOURCE OF DATE: Estimated

PHOTOGRAPHER: Unknown DONOR: Margaret Taggart

CONDITION: Good

PREVIOUS INSCRIPTION: (Front) Bouganvilla vines on the Potter Hotel, Santa Barbara, Cal.
(Back) personal notes

DESCRIPTION: This is angle view of the Potter Hotel entrance showing bouganvilla growing up three columns.

NOTE:

CAT. H. Zittel
TYPE MLH

DATE: 7/01
DATE: 8/01



NEG. LOC. 170-D

SUBJECT: SANTA BARBARA COUNTY _ SANTA YNEZ RIVER

OBJECT: Photograph TYPE: Original COLOR: B/W

SIZE: 8.9 x 14.6cm (3.5x5.74")

DATE: c. 1910 SOURCE OF DATE: Estimated

PHOTOGRAPHER: Unknown DONOR: Margaret Taggart

CONDITION: Good

PREVIOUS INSCRIPTION: (Front) Santa Ynez River

DESCRIPTION: This view of the river shows a wide sandy stream bed with riparian growth on both banks. Mountains are above the left bank



NOTE:

CAT. H. Zittel DATE: 7/01

TYPE MLH DATE: 8/01

NEG. LOC. 170-D

SUBJECT: SANTA BARBARA - Samarkand

OBJECT: Photograph TYPE: Original COLOR: Sepia

SIZE: 8.7x13.7cm (3.4x5.5")

DATE: c. 1930 SOURCE OF DATE: Estimated

PHOTOGRAPHER: Unknown

DONOR:

CONDITION: Good

PREVIOUS INSCRIPTION: (37.1 front) Samarkand. Persian Hotel. Santa Barbara Cal (37.2 front) same as above

DESCRIPTION: (37.1) View from a pond with plants showing an arbor and hotel in the background. (37.2) This view is taken from the hotel, the garden, arbor and pont. It is a reverse view of 2003.37.1



.1



.2

NOTE:

CAT. H. Zittel
TYPE MLH

DATE: 9/03
DATE: 9/03

NEG. LOC. 173-F

CATALOG NO. 2005.54.45
~~2005.34.75~~

SUBJECT: SABTA BARBARA COUNTY - Santa Cruz Island
OBJECT: PHOTOGRAPH TYPE: Original COLOR: B/W
SIZE: 9.4 x 12.0cm (3.75 x 4.74")
DATE: c. 1910 SOURCE OF DATE:



PHOTOGRAPHER: Unknown DONOR: Betty Shannon

CONDITION: Good

PREVIOUS INSCRIPTION: (front) A spring and ferns/on the Santa Cruz/Island

DESCRIPTION: A serene view showing a spring with ferns and other riparian growth

NOTE: Filed in bottom drawer w/other albums

CAT. H. Zittel
TYPE MLH

DATE: 11/05
DATE: 11/05

NEG. LOC. 176-G

Carpinteria Valley Museum of History

SUBJECT: SANTA BARBARA COUNTY- JUNCAL DAM

OBJECT: Photograph TYPE: Original COLOR: B/W

SIZE: 10.3 x 12.8cm (4 x 5")

DATE: c, 1930's SOURCE OF DATE: Estimated

PHOTOGRAPHER: Unknown DONOR: Loaned by Lawrence Bailard

CONDITION: Good

PREVIOUS INSCRIPTION: (Front) Juncal Dam



DESCRIPTION: This view is down the lake with the dam in the distance.
A cable appears to be stretched across the lake.

NOTE: CAT. H. Zittel
TYPE MLH

DATE: 5/07
DATE: 6/07

NEG. LOC. 178-D

CATALOG NO.

2009.5.1

SUBJECT: HISTORICAL Society - Santa Cruz Island

OBJECT: Photograph TYPE: Original COLOR: B/W

SIZE: 12.5 x 17.7cm (5x7")

DATE: 5.7.1990 SOURCE OF DATE: Back of photo



PHOTOGRAPHER: Herman Zittel DONOR: Herman Zittel

CONDITION: Good

PREVIOUS INSCRIPTION: (R) May 7, 1990 at Christy Ranch on Santa Cruz Island. Note: There is a list of 17 participants on back of photo.

DESCRIPTION: Seventeen people are standing by a fence. A cypress tree is on the right.

NOTE:

CAT. H.Zittel
TYPE MLH

DATE: 2/09
DATE: 8/09

NEG. LOC. 179-G

SUBJECT(S): SANTA CLAUS (Gift shop)
SANTA CLAUS, BUSINESS

CATALOG #: 00.391

OBJECT: photo

COPY ORIGINAL SLIDE xxOTHER (EXPLAIN) postcard

xxCOLOR BLACK & WHITE SEPIA OTHER (EXPLAIN)

SIZE: 9 x 14 cm.

DATE: Dec 1977 SOURCE OF DATE: Purchase date

PHOTOGRAPHER: Mike Roberts DONOR: Carpinteria Historical Society

CONDITION: Excellent.

PREVIOUS INSCRIPTIONS: Back: "Santa Claus Village-located on Coast Highway 101 at Carpinteria.....etc." Eight more lines of description.

DESCRIPTION: This is a view of the inside of a gift store. It shows candy, flags, candied fruit and other specialized and gift foods.

* NOTE:

CAT.: R. DeLadd DATE: 2-23-78

TYP.: J. Annear DATE: 5-2-78



SUBJECT(S): SANTA CLAUS

CATALOG #: 00.392

OBJECT: photo

COPY ORIGINAL SLIDE OTHER (EXPLAIN) Postcard

~~XX~~ COLOR BLACK & WHITE SEPIA OTHER (EXPLAIN)

SIZE: 9 x 14 cm.

DATE: Dec. 1977 SOURCE OF DATE: Purchase date

PHOTOGRAPHER: Robert W. Moline DONOR: Carpinteria Historical Society

CONDITION: Excellent.

PREVIOUS INSCRIPTIONS: Front: "Greetings from Santa Claus California".
Back: "Santa Claus, California where mountains meet the sea on Highway 101".

DESCRIPTION: This is a head on view of the large Santa Claus with blue sky in background. It is on top of a roof.



* NOTE:

CAT.: R. DeLand DATE: 2-23-78

TYP.: J. Annear DATE: 5-2-78

SUBJECT(S): ~~SANTA CLAUS~~ SANTA CLAUS, BUSINESS

CATALOG #:

00.393

OBJECT: photo

__ COPY __ ORIGINAL __ SLIDE x OTHER (EXPLAIN) postcard

xx COLOR __ BLACK & WHITE __ SEPIA __ OTHER (EXPLAIN) _____

SIZE: 9 x 14 cm.

DATE: Dec. 1977 SOURCE OF DATE: Purchase date

PHOTOGRAPHER: Mike Roberts DONOR: Carpinteria Historical Society

CONDITION: Excellent.

PREVIOUS INSCRIPTIONS: Back: "Santas Shops- located on Santa Claus lane.....
etc." 7 more lines of description follow.

DESCRIPTION: View of the interior of a toy shop on Santa Claus Lane.

* NOTE:

CAT.: R°DeLand DATE: 2-23-78

TYP.: J. Annear DATE: 5-2-78



SUBJECT(S): SANTA CLAUS
SANTA CLAUS, BUSINESS

CATALOG #: 00.394

OBJECT: photo

COPY ORIGINAL SLIDE xx OTHER (EXPLAIN) postcard

xx COLOR BLACK & WHITE SEPIA OTHER (EXPLAIN)

SIZE: 9 x 14. cm.

DATE: Dec. 1977 SOURCE OF DATE: Purchase date

PHOTOGRAPHER: Mike Roberts DONOR: CArpinteria Historical Society

CONDITION: Excellent.

PREVIOUS INSCRIPTIONS: Back: "Santa Claus, Calif.....etc". And followed by 6 lines of Description.

DESCRIPTION: This is a view of train ride and adjacent businesses looking west.

* NOTE:

CAT.: R. DeLand DATE: 2-23-78

TYP.: J. Annear DATE: 5-2-78



SANTA CLAUS
SUBJECT(S): SANTA CLAUS, BUSINESS

CATALOG #: 00.395

OBJECT: photo

__ COPY __ ORIGINAL __ SLIDE xx OTHER (EXPLAIN) postcard

xx COLOR __ BLACK & WHITE __ SEPIA __ OTHER (EXPLAIN) _____

SIZE: 9 x 14 cm.

DATE: Dec. 1977 SOURCE OF DATE: Purchase date

PHOTOGRAPHER: Mike Roberts DONOR: Carpinteria Historical Society

CONDITION: Excellent.

PREVIOUS INSCRIPTIONS: Back: "Fun train, Big Santa and giant Snowman in background.....etc." And followed by three more lines of description.

DESCRIPTION: This is a view of train ride with adjacent stores and signs looking east.



* NOTE:

CAT.: R. DeLand DATE: 2-23-78

TYP.: J. Annear DATE: 5-2-78

SANTA CLAUS VILLAGE

CARPINTERIA - -AERIAL

BEACH

ROADS - MISCELLANEOUS & U.S. 101

00.1218

SUBJECT: SANTA CLAUS

CATALOG NO.:

OBJECT: Photo TYPE: Original COLOR: Black and White

SIZE: Pic. 9.0 cm x 17.2 cm
Mat 11.5 cm x 25.3 cm

DATE: 1969 SOURCE OF DATE: Printed on top of page

PHOTOGRAPHER: unknown

DONOR: unknown

CONDITION: Good

PREVIOUS INSCRIPTION: Growing Beautiful Carpinteria Valley

DESCRIPTION: Aerial view Carpinteria Valley southerly from Serena to Rinco n Point.

NOTE:

CAT:

DATE:

TYP:

DATE:

D. Schroeder

6/25/80



SUBJECT(S): PEOPLE (EMMA Marquis, Mrs. George Clark, CATALOG #: 67.10.21.4
Misc.), SANTA CLAUS

OBJECT: photo

~~xxxxx~~ COPY xx ORIGINAL SLIDE OTHER (EXPLAIN) _____

 COLOR ~~xxx~~ BLACK & WHITE SEPIA OTHER (EXPLAIN) _____

SIZE: 8.2 x 10.5 cm.

DATE: ca 1910

SOURCE OF DATE: est. by RSDeLand

PHOTOGRAPHER: ---

DONOR: Ethel George Lyons

CONDITION: Fair: fading, paper clip bend.

PREVIOUS INSCRIPTIONS: Back: "Taken at present location of St. Claus" "L-R" "1. _____"
"2. Mrs Geo Clark" "3 Mrs Marquis"

DESCRIPTION: This is 3 women standing in a field with mountains in background
Mrs. Marquis on the right is in her 50's and wears a long dark dress. Mrs. Clark
in the center is in her 40's and wears a long light dress. Other woman on
the left is in her 40's and wears dark skirt and patterned blouse. They all
wear their hair tied up.

* NOTE: Marquis family file.

CAT.: R. DeLand

DATE: 8-18-1978

TYP.: K. Rigoli

DATE: 2-1-1979



SUBJECT(S): SANTA CLAUS

CATALOG #: 75.22.29

OBJECT: photo

COPY ~~XX~~ ORIGINAL SLIDE OTHER (EXPLAIN)

XX COLOR BLACK & WHITE SEPIA OTHER (EXPLAIN)

SIZE: 20.5 x 25.5 cm.

DATE: --- SOURCE OF DATE: ---

PHOTOGRAPHER: AC Roberts DONOR: Albert C. Roberts

CONDITION: Excellent.

PREVIOUS INSCRIPTIONS: Back: "Santa Claus Train 1969-Driver Hop S."

DESCRIPTION: The small train at Santa Claus is approaching head on. Children are in the small cars behind. Sign on front of train says "Southern Pacific Lines". To the left two people are sitting at a table in front of stores. A sign on a building in back says "Christmas Tree Gifts Souvenirs Toys."

* NOTE:

CAT.:H. Benjamin DATE:12-10-77

TYP.:J. Annear DATE:5-2-78



SANTA CLAUS
SUBJECT(S): SANTA CLAUS, CARS, BUSINESS

CATALOG #: 75.22.30

OBJECT: photo

COPY ORIGINAL SLIDE OTHER (EXPLAIN)

COLOR BLACK & WHITE SEPIA OTHER (EXPLAIN)

SIZE: 20.7 x 25.6 cm.

DATE: 1969 SOURCE OF DATE: on back of photo

PHOTOGRAPHER: Albert C. Roberts DONOR: Albert C. Roberts

CONDITION: Excellent.

PREVIOUS INSCRIPTIONS: Back: "S^Anta Claus 1969." "Albert C. Roberts 5700 Via Real Carpinteria, California; Phone 684-2308."

DESCRIPTION: This photo shows sign for Santa's Kitchen, Reindeer Room, Santa Claus, California, The Date Shop etc. A number of cars are shown. Three of them are cadillacs, one volkswagon.

* NOTE:

CAT. R. DeLand DATE: 2-23-78

TYP.: J. Annear DATE: 5-2-78



SUBJECT(S): SANTA CLAUS, BUSINESS (Chem-Ag Co.) CATALOG #: 78.11.13

OBJECT: photo

COPY ORIGINAL SLIDE OTHER (EXPLAIN) negative and contact print

COLOR BLACK & WHITE SEPIA OTHER (EXPLAIN) _____

SIZE: 2.5 x 3.7 cm.

DATE: Dec. 1977 SOURCE OF DATE: R. DeLand

PHOTOGRAPHER: R. DeLand DONOR: Carp. Hist. Soc.

CONDITION: Excellent.

PREVIOUS INSCRIPTIONS: None.

DESCRIPTION: This is a view of the Chem-Ag building at the west end of Santa Claus.

* NOTE:

CAT.: R. DeLand DATE: 3-17-78

APP.: J. Annear DATE: 5-4-78



SUBJECT(S): SANTA CLAUS

CATALOG #: 78.11.14

OBJECT: photo

COPY ORIGINAL SLIDE OTHER (EXPLAIN) negative and contact print

~~XX~~ COLOR BLACK & WHITE SEPIA OTHER (EXPLAIN) _____

SIZE: 2.5 x 3.7 cm.

DATE: Dec. 1977 SOURCE OF DATE: R. DeLand

PHOTOGRAPHER: R. DeLand LCNOR: Carp. Hist. Soc.

CONDITION: Excellent.

PREVIOUS INSCRIPTIONS: None.

DESCRIPTION: Four mail boxes are shown. They are on the north side of the street and are for the business' mail. Road in the background is the freeway 101.



* NOTE:

CAT.: R. DeLand DATE: 3-17-78

TYP.: J. Annear DATE: 5-3-78

SUBJECT(S): SANTA CLAUS
SANTA CLAUS, BUSINESS(Rock/Plant Shop) CATALOG #: 78.11.15

OBJECT: photo

COPY ORIGINAL SLIDE XX OTHER (EXPLAIN) negative and contact print

XX COLOR BLACK & WHITE SEPIA OTHER (EXPLAIN) _____

SIZE: 2.5 x 3.7 cm.

DATE: Dec. 1977 SOURCE OF DATE: R. DeLand

PHOTOGRAPHER: R. DeLand DNOR: Carp. Hist. Soc.

CONDITION: Excellent.

PREVIOUS INSCRIPTIONS: None.

DESCRIPTION: This is the "Rock Shop" in an old gasoline station. There is a sign on the door which says that the rock shop was closed and would open in a new location. A plant shop is to open soon.

* NOTE:

CAT.: R. DeLand DATE: 3-17-78

TYP.: J. Annear DATE: 5-3-78



SUBJECT(S): SANTA CLAUS
SANTA CLAUS, BUSINESS(Antique Shop) CATALOG #: 78.11.16

OBJECT: photo

COPY ORIGINAL SLIDE ~~XX~~ OTHER (EXPLAIN) negative and contact print

COLOR BLACK & WHITE SEPIA OTHER (EXPLAIN) _____
~~XX~~

SIZE: 2.5 x 3.7 cm.

DATE: Dec. 1977 SOURCE OF DATE: R. DeLand

PHOTOGRAPHER: R. DeLand DONOR: Carp. Hist. Soc.

CONDITION: Excellent.

PREVIOUS INSCRIPTIONS:
None.

DESCRIPTION: This is third building from west end and is a clock and antique shop. There is an apartment over the shop and a tall television antenna above.

* NOTE:

CAT.: R. DeLand DATE: 3-17-78

TYP.: J. Annear DATE: 5-3-78



SUBJECT(S): SANTA CLAUS

CATALOG #: 78.11.17

OBJECT: photo

___ COPY ___ ORIGINAL ___ SLIDE xx OTHER (EXPLAIN) negative and contact print

xx COLOR ___ BLACK & WHITE ___ SEPIA ___ OTHER (EXPLAIN) _____

SIZE: 2.5 x 3.7 cm.

DATE: Dec. 1977 SOURCE OF DATE: R. DeLand

PHOTOGRAPHER: R. DeLand DONOR: Carp. Hist. Soc.

CONDITION: Excellent.

PREVIOUS INSCRIPTIONS: None.



DESCRIPTION: This is the lot east of the Antique Shop. There are several cypress trees and two buildings back of the trees.

* NOTE:

CAT.: R. DeLand DATE: 3-17-78

TIP.: J. Annear DATE: 5-3-78

SANTA CLAUS

SUBJECT(S): SANTA CLAUS, BUSINESS(Santa's
TRANSPORTATION - AUTOMOBILES. Trading Post)

CATALOG #: 78.11.18

OBJECT: photo

___ COPY ___ ORIGINAL ___ SLIDE ~~x~~ OTHER (EXPLAIN) negative and contact print

xx COLOR ___ BLACK & WHITE ___ SEPIA ___ OTHER (EXPLAIN) _____

SIZE: 2.5 x 3.7 cm.

DATE: Dec. 1977 SOURCE OF DATE: R. DeLand

PHOTOGRAPHER: R. DeLand DONOR: Carp. Hist. Soc.

CONDITION: Excellent.

PREVIOUS INSCRIPTIONS: None.

DESCRIPTION: This is a small shop with a red and white striped awning over the door. There are two cars parked in front.



* NOTE:

CAT.: R. DeLand DATE: 3-17-78

TYP.: J. Annear DATE: 5-3-78

SANTA CLAUS
SUBJECT(S): SANTA CLAUS, BUSINESS (Reindeer Room entrance) CATALOG #: 78.11.19

OBJECT: photo

___ COPY ___ ORIGINAL ___ SLIDE ___ X OTHER (EXPLAIN) ___ negative and contact print

xx COLOR ___ BLACK & WHITE ___ SEPIA ___ OTHER (EXPLAIN) _____

SIZE: 2.5 x 3.7 cm.

DATE: Dec. 1977 SOURCE OF DATE: R. DeLand

PHOTOGRAPHER: R. DeLand DONOR: Carp. Hist. Soc.

CONDITION: Excellent.

PREVIOUS INSCRIPTIONS: None,



DESCRIPTION: This is the entrance to the Reindeer Room. It has just been closed for a violation (selling undersize abalone). Greenery lines the walkway to the doors.

* NOTE:

CAT.: R. DeLand DATE: 3-17-78

TIP.: J. Annear DATE: 5-3-78

SUBJECT(S): SANTA CLAUS

CATALOG #: 78.11.20

OBJECT: photo

___ COPY ___ ORIGINAL ___ SLIDE XX OTHER (EXPLAIN) negative and contact print

XX COLOR ___ BLACK & WHITE ___ SEPIA ___ OTHER (EXPLAIN) _____

SIZE: 2.5 x 3.7 cm.

DATE: Dec. 1977 SOURCE OF DATE: R. DeLand

PHOTOGRAPHER: R. DeLand DONOR: Carpinteria Hist. Soc.

CONDITION: Excellent.

PREVIOUS INSCRIPTIONS: Front sign in photo "Bakery" "Cocktails".

DESCRIPTION: This is a view down the rails of a narrow gage railroad that is used as a childrens' ride. There are signs directly across the tracks. See inscriptions above.

* NOTE:

CAT.: R. DeLand DATE: 3-17-78

IFP.: J. Annear DATE: 5-3-78



SUBJECT(S): SANTA CLAUS

CATALOG #: 78.11.21

OBJECT: photo

COPY ORIGINAL SLIDE xxOTHER (EXPLAIN) negative and contact print

xx COLOR BLACK & WHITE SEPIA OTHER (EXPLAIN) _____

SIZE: 2.5 x 3.7 cm.

DATE: Dec. 31, 1978 SOURCE OF DATE: R. DeLand

PHOTOGRAPHER: R. DeLand DONOR: Carp. Hist. Soc.

CONDITION: Excellent.

PREVIOUS INSCRIPTIONS: none.

DESCRIPTION: View of Santa Claus from across the freeway.



* NOTE:

CAT.: R. DeLand DATE: 3-17-78

TYP.: J. Annear DATE: 5-2-78

SANTA CLAUS

SUBJECT(S): SANTA CLAUS, RAILROAD; BUSINESS - CATALOG #: 78.11.22

CHEM - AG.

OBJECT: photo

COPY ORIGINAL SLIDE OTHER (EXPLAIN) negative and contact print

COLOR BLACK & WHITE SEPIA OTHER (EXPLAIN) _____

SIZE: 2.5 x 3.7 cm.

DATE: Dec. 31, 1977 SOURCE OF DATE: R. DeLand

PHOTOGRAPHER: R. DeLand DONOR: Carp. Hist. Soc.

CONDITION: Excellent.

PREVIOUS INSCRIPTIONS: None.

DESCRIPTION:

This is a view east down the railroad tracks that run behind the building of Santa Claus Land. Building closest is the Chem-Ag building Ocean is to the right.

* NOTE:

CAT.: R. DeLand DATE: 3-17-78

TYP.: J Annear DATE: 5-2-78



SANTA CLAUS
SUBJECT(S): SANTA CLAUS, ROADS - SANTA CLAUS LANE; CATALOG #: 78.11.23
BUSINESS - CHEM - AG.; TRANSPORTATION - AUTOMOBILES
OBJECT: photo

COPY ORIGINAL SLIDE xx OTHER (EXPLAIN) negative and contact print
xx COLOR BLACK & WHITE SEPIA OTHER (EXPLAIN) _____

SIZE: 2.5 x 3.7 cm.

DATE: 12-31-77 SOURCE OF DATE: R. DeLand

PHOTOGRAPHER: R. DeLand DONOR: Carp. Hist. Soc.

CONDITION: Excellent.

PREVIOUS INSCRIPTIONS: None.

DESCRIPTION: This is a view down Old Highway 101. It is now called Santa Claus Lane. Chem-Ag is closest building. Car is 1964 Dodge Charger.



* NOTE:

CAT.: R. DeLand DATE: 3-17-78

TYP.: J. Annear DATE: 5-2-78

SUBJECT(S): SANTA CLAUS
SANTA CLAUS, BUSINESS (Santa Trading CATALOG #: 78.11.24
Post)

OBJECT: photo

COPY ORIGINAL SLIDE OTHER (EXPLAIN) negative and contact print

COLOR BLACK & WHITE SEPIA OTHER (EXPLAIN) _____

SIZE: 2.5 x 3.7 cm.

DATE: 12-31-77 SOURCE OF DATE: R. DeLand

PHOTOGRAPHER: R. DeLand DONOR: Carp. Hist. Soc.

CONDITION: Excellnt.

PREVIOUS INSCRIPTIONS: None.

DESCRIPTION: This is a view of the display window of Santa's Trading Post.

* NOTE:

CAT.: R. DeLand DATE: 3-17-78

TYP.: J. Annear DATE: 5-2-78



SUBJECT(S): SANTA CLAUS
SANTA CLAUS, BUSINESS(signs)

CATALOG #: 78.11.41

OBJECT: photo

COPY ORIGINAL SLIDE xx OTHER (EXPLAIN) negative and contact print

xx COLOR BLACK & WHITE SEPIA OTHER (EXPLAIN) _____

SIZE: 2.5 x 3.7 cm.

DATE: Dec. 1977 SOURCE OF DATE: R. DeLand

PHOTOGRAPHER: R. DeLand DONOR: Carpinteria Historical Soc.

CONDITION: Excellent.

PREVIOUS INSCRIPTIONS: None.

DESCRIPTION: View looking west along store fronts of Santa Claus Lane.
"Live LObster " sign in center.



* NOTE:

CAT.: R. DeLand DATE: 3-17-78

TYP.: J. Annear DATE: 5-3-78

SUBJECT(S): SANTA CLAUS

CATALOG #: 78.11.42

OBJECT: photo

___ COPY ___ ORIGINAL ___ SLIDE XX OTHER (EXPLAIN) negative and contact print

XX COLOR ___ BLACK & WHITE ___ SEPIA ___ OTHER (EXPLAIN)

SIZE: 2.5 x 3.7 cm.

DATE: Dec. 1977 SOURCE OF DATE: R. DeLand

PHOTOGRAPHER: R. DeLand DONOR: Carpinteria Historical Soc.

CONDITION: Excellent.

PREVIOUS INSCRIPTIONS: None.

DESCRIPTION: This is view of six mailboxes across Santa Claus Lane (Old Highway 101) from the businesses.



* NOTE:

CAT.: R. DeLand DATE: 3-17-78

TYP.: J. Annear DATE: 5-3-78

SUBJECT(S): SANTA CLAUS

CATALOG #: 78.11.43

OBJECT: photo

COPY ORIGINAL SLIDE OTHER (EXPLAIN) negative and contact print

COLOR BLACK & WHITE SEPIA OTHER (EXPLAIN) _____

SIZE: 2.5 x 3.7 cm.

DATE: Dec. 1977 SOURCE OF DATE: R. DeLand

PHOTOGRAPHER: R. DeLand DONOR: Carpinteria Historical Soc.

CONDITION: Excellent.

PREVIOUS INSCRIPTIONS: None.

DESCRIPTION: This is a detail of giant frog for children's amusement ride.

* NOTE:

CAT.: R. DeLand DATE: 3-17-78

TYP.: J. Annear DATE: 5-3-78



SUBJECT(S): SANTA CLAUS

CATALOG #: 78.11.44

OBJECT: photo

COPY ORIGINAL SLIDE XXOTHER (EXPLAIN) negative and contact print

XXCOLOR BLACK & WHITE SEPIA OTHER (EXPLAIN) _____

SIZE: 2.5 x 3.7 cm.

DATE: Dec. 1977 SOURCE OF DATE: R. DeLand

PHOTOGRAPHER: R. DeLand DONOR: Carpinteria Historical So.

CONDITION: Excellent.

PREVIOUS INSCRIPTIONS: None.

DESCRIPTION: This is a small stagecoach ride for children's amusement.



* NOTE:

CAT.: R. DeLand DATE: 3-17-78

TYP.: J. Annear DATE: 5-3-78

SUBJECT(S): SANTA CLAUS
SANTA CLAUS, BUSINESS (Santa Claus) CATALOG #: 78.11.45

OBJECT: photo

COPY ORIGINAL SLIDE xx OTHER (EXPLAIN) negative and contact print

xx COLOR BLACK & WHITE SEPIA OTHER (EXPLAIN) _____

SIZE: 2.5 ~~2~~ 3.7 cm.

DATE: Dec. 1977 SOURCE OF DATE: R. DeLand

PHOTOGRAPHER: R. DeLand DCNOR: Carpinteria Historical Soc.

CONDITION: Excellent.

PREVIOUS INSCRIPTIONS: None.

DESCRIPTION: This is window of a novelty store with a stuffed toy animal in shape of a dinosaur and other articles.

* NOTE:

CAT.: R. DeLand DATE: 3-17-78

TYP.: J. Annear DATE: 5-3-78



SUBJECT(S): SANTA CLAUS

CATALOG #: 78.11.46

OBJECT: photo

COPY ORIGINAL SLIDE xx OTHER (EXPLAIN) negative and contact print

xx COLOR BLACK & WHITE SEPIA OTHER (EXPLAIN) _____

SIZE: 2.5 x 3.7 cm.

DATE: Dec. 1977 SOURCE OF DATE: R. DeLand

PHOTOGRAPHER: R. DeLand DONOR: Carp. Hist. Soc.

CONDITION: Excellent.

PREVIOUS INSCRIPTIONS: None.



DESCRIPTION: This is an advertisement for cookie cutters in window of a novelty store on Santa Claus Lane (Old Hwy 101).

* NOTE:

CAT.: R. DeLand DATE: 3-17-78

TYP.: J. Annear DATE: 5-3-78

SANTA CLAUS
SUBJECT(S): SANTA CLAUS, BUSINESS (Date shakes) CATALOG #: 78.11.47

OBJECT: photo

COPY ORIGINAL SLIDE xx OTHER (EXPLAIN) negative and contact print

xx COLOR BLACK & WHITE SEPIA OTHER (EXPLAIN) _____

SIZE: 2.5 x 3.7 cm.

DATE: Dec. 1977 SOURCE OF DATE: R. DeLand

PHOTOGRAPHER: R. DeLand DNOR: Carp. Hist. Soc.

CONDITION: Excellent.

PREVIOUS INSCRIPTIONS: None.

DESCRIPTION: This is fast food menu in window of Date Malt Shop.



* NOTE:

CAT.: R. DeLand DATE: 3-18-78

TYP.: J. Annear DATE: 5-3-78

SUBJECT(S): SANTA CLAUS

CATALOG #: 78.11.48

OBJECT: photo

___ COPY ___ ORIGINAL ___ SLIDE XX OTHER (EXPLAIN) negative and contact print

XX COLOR ___ BLACK & WHITE ___ SEPIA ___ OTHER (EXPLAIN) _____

SIZE: 2.5 x 3.7 cm.

DATE: Dec. 1977 SOURCE OF DATE: R. DeLand

PHOTOGRAPHER: R. DeLand DONOR: Carp. Hist. Soc.

CONDITION: Excellent.

PREVIOUS INSCRIPTIONS: None.



DESCRIPTION: This is a scale to weigh people. It also furnishes their horoscope (astrological forecast).

* NOTE:

CAT.: R. DeLand DATE: 3-17-78

TYP.: J. Annear DATE: 5-3-78

SUBJECT(S): SANTA CLAUS

CATALOG #: 78.11.49

OBJECT: photo

___ COPY ___ ORIGINAL ___ SLIDE xx OTHER (EXPLAIN) negative and contact print

xx COLOR ___ BLACK & WHITE ___ SEPIA ___ OTHER (EXPLAIN) _____

SIZE: 2.5 x 3.7 cm.

DATE: Dec. 1977 SOURCE OF DATE: R. DeLand

PHOTOGRAPHER: Marc Rawitch DONOR: Carp. Hist. Soc.

CONDITION: Excellent.

PREVIOUS INSCRIPTIONS: None.



DESCRIPTION: This is on Santa Claus Lane and is detail of weighing machine before coin is deposited.

* NOTE:

CAT.: R. DeLand DATE: 3-17-78

TYP.: J. Annear DATE: 5-3-78

SUBJECT(S): SANTA CLAUS

CATALOG #: 78. 11.50

OBJECT: photo

COPY ORIGINAL SLIDE OTHER (EXPLAIN) negative and contact print

COLOR BLACK & WHITE SEPIA OTHER (EXPLAIN) _____

SIZE: 2.5 x 3.7 cm.

DATE: Dec. 1977 SOURCE OF DATE: R. DeLand

PHOTOGRAPHER: R. DeLand DNOR: Carp. Hist. Soc.

CONDITION: Excellent.

PREVIOUS INSCRIPTIONS: None.



DESCRIPTION: This is a detail of weighing machine in operation after coin is inserted.

* NOTE:

CAT.: R. DeLand DATE: 3-17-78

TYP.: J. Annear DATE: 5-3-78

SUBJECT(S): SANTA CLAUS CATALOG #: 78.11.51
SANTA CLAUS, BUSINESS (Santa's Date Shop)

OBJECT: photo

COPY ORIGINAL SLIDE ~~XX~~ OTHER (EXPLAIN) negative and contact print

~~XX~~ COLOR BLACK & WHITE SEPIA OTHER (EXPLAIN)

SIZE: 2.5 x 3.7 cm.

DATE: Dec. 1977 SOURCE OF DATE: R. DeLand

PHOTOGRAPHER: R. DeLand DONOR: Carp. Hist. Soc.

CONDITION: Excellent.

PREVIOUS INSCRIPTIONS: None.



DESCRIPTION: This is view of sign and window of Santa's Date Shop on Santa Claus Lane. (Old Hwy 101)

* NOTE:

CAT.: R DeLand DATE: 3-17-78

TOP.: J. Annear DATE: 5-3-78

SUBJECT(S): SANTA CLAUS

CATALOG #: 78.11.52

OBJECT: photo

COPY ORIGINAL SLIDE ~~XX~~ OTHER (EXPLAIN) negative and contact print

~~XX~~ COLOR BLACK & WHITE SEPIA OTHER (EXPLAIN) _____

SIZE: 2.5 x 3.7 cm.

DATE: Dec. 1977 SOURCE OF DATE: R. DeLand

PHOTOGRAPHER: R. DeLand DONOR: Carpinteria Hist. Soc.

CONDITION: Excellent.

PREVIOUS INSCRIPTIONS: None.



DESCRIPTION: This is a machine that shows movies to children called a "Kiddierama". It shows color and sound movies at Santa Claus on Santa Claus Lane.

* NOTE:

CAT.: R. DeLand DATE: 3-18-78

TYP.: J. Annear DATE: 5-4-78

SUBJECT(S): SANTA CLAUS.

CATALOG #: 78.11.53

OBJECT: photo

COPY ORIGINAL SLIDE XX OTHER (EXPLAIN) negative and contact print

XX COLOR BLACK & WHITE SEPIA OTHER (EXPLAIN) _____

SIZE: 2.5 x 3.7 cm.

DATE: Dec. 1977 SOURCE OF DATE: R. DeLand

PHOTOGRAPHER: R. DeLand DONOR: Carp. Hist. Soc.

CONDITION: Excellent.

PREVIOUS INSCRIPTIONS: None.



DESCRIPTION: This is a view of Santa Claus across freeway from Via Real.

* NOTE:

CAT.: R. DeLand DATE: 3-17-78

TYP.: J. Annear DATE: 5-4-78

SUBJECT(S): SANTA CLAUS

CATALOG #: 78.11.54

OBJECT: photo

COPY ORIGINAL SLIDE OTHER (EXPLAIN) negative and contact print

~~XX~~ COLOR BLACK & WHITE SEPIA OTHER (EXPLAIN) _____

SIZE: 2.5 x 3.7 cm.

DATE: Dec. 1977 SOURCE OF DATE: R. DeLand

PHOTOGRAPHER: R. DeLand DONOR: Carpinteria Hist. Soc.

CONDITION: Excellent.

PREVIOUS INSCRIPTIONS: None.

DESCRIPTION: This is a tractor and two horses on a miniature merry go round for children's amusement at Santa Claus.



* NOTE:

CAT.: R. DeLand DATE: 3-18-78

TYP.: J. Annear DATE: 5-4-78

SUBJECT(S): SANTA CLAUS CATALOG #: 78.11.25
SANTA CLAUS, CARS, BUSINESS
(Reindeer Room)

OBJECT: photo

COPY ORIGINAL SLIDE xx OTHER (EXPLAIN) negative and contact print

xx COLOR BLACK & WHITE SEPIA OTHER (EXPLAIN)

SIZE: 2.5 x 3.7 cm.

DATE: 12-31-78 SOURCE OF DATE: R. DeLand

PHOTOGRAPHER: R. DeLand DONOR: Carp. Hist. Soc.

CONDITION: Excellent.

PREVIOUS INSCRIPTIONS: None.

DESCRIPTION: This is the Reindeer Room from across the street. Santa Claus Lane in the foreground. Four cars parked in front.



* NOTE:

CAT.: R. DeLand DATE: 3-17-78

TYP.: J. Annear DATE: 5-2-78

SUBJECT(S): SANTA CLAUS
SANTA CLAUS, BUSINESS (Santa's Kitchen) CATALOG #: 78.11.26

OBJECT: photo

COPY ORIGINAL SLIDE xx OTHER (EXPLAIN) negative and contact print

zxx COLOR BLACK & WHITE SEPIA OTHER (EXPLAIN) _____

SIZE: 2.5 x 3.7 cm.

DATE: 12-31-78 SOURCE OF DATE: R. DeLand

PHOTOGRAPHER: R. DeLand DONOR: Carp. Hist. Soc.

CONDITION: Excellent.

PREVIOUS INSCRIPTIONS: None.



DESCRIPTION: This is a VIEW of roof display at Santa's Kitchen on Santa Claus Lane. It shows Santa in sled with reindeers flying into the sky on wires.

* NOTE:

CAT. R. DeLand DATE: 3-17-78

TYP.: J. Annear DATE: 5-2-78

SUBJECT(S): SANTA CLAUS

CATALOG #:

78.11.27

OBJECT: photo

COPY ORIGINAL SLIDE xx OTHER (EXPLAIN) negative and contact print

xx COLOR BLACK & WHITE SEPIA OTHER (EXPLAIN) _____

SIZE: 2.5 x 3.7 cm.

DATE: 12-31-78 SOURCE OF DATE: R. DeLand

PHOTOGRAPHER: R. DeLand DONOR: Carp. Hist. Soc.

CONDITION: Excellent.

PREVIOUS INSCRIPTIONS: None.

DESCRIPTION: This is a roof sign which says " Santa Claus California".



* NOTE:

CAT. R. DeLand DATE: 3-17-78

TYP.: J. Annear DATE: 5-2-78

SUBJECT(S): SANTA CLAUS, BUSINESS (Date Shakes) CATALOG #: 78.11.28

OBJECT: photo

COPY ORIGINAL SLIDE XX OTHER (EXPLAIN) negative and contact print

XX COLOR BLACK & WHITE SEPIA OTHER (EXPLAIN) _____

SIZE: 2.5 x 3.7 cm.

DATE: 12-31-78 SOURCE OF DATE: R. DeLand

PHOTOGRAPHER: R. DeLand DONOR: Crp. Hist. Soc.

CONDITION: Excellent.

PREVIOUS INSCRIPTIONS: None.

DESCRIPTION: This is a Santa Claus with a pack entering a chimney on the roof of the Date Shop on Santa Claus Lane. Side view.



* NOTE:

CAT.: R. DeLand DATE: 3-17-78

TYP.: J. Annear DATE: 5-2-78

SUBJECT(S): SANTA CLAUS
SANTA CLAUS, BUSINESS, CARS

CATALOG #:

78.11.29

OBJECT: PHOTO

COPY ORIGINAL SLIDE ~~XX~~ OTHER (EXPLAIN) negative and contact print

~~XX~~ COLOR BLACK & WHITE SEPIA OTHER (EXPLAIN)

SIZE: 2.5 x 3.7 cm.

DATE: Dec. 1977 SOURCE OF DATE: R. DeLand

PHOTOGRAPHER: R. DeLand DONOR: Carpinteria Historical Society

CONDITION: Excellent.

PREVIOUS INSCRIPTIONS: None.

DESCRIPTION: This is a front view of the Date Shop. One car, a station wagon is parked in front.



* NOTE:

CAT.: R. DeLand DATE: 3-17-78

TYP.: J. Annear DATE: 5-3-78

SUBJECT(S): SANTA CLAUS
SANTA CLAUS, ROADS

CATALOG #: 78.11.30

OBJECT: photo

COPY ORIGINAL SLIDE OTHER (EXPLAIN) negative and contact print

COLOR BLACK & WHITE SEPIA OTHER (EXPLAIN) _____

SIZE: 2.5 c 3.7 cm.

DATE: Dec. 1977 SOURCE OF DATE: R. DeLand

PHOTOGRAPHER: R. DeLand DONOR: Carp. Hist. Soc.

CONDITION: Excellent.

PREVIOUS INSCRIPTIONS: None.



DESCRIPTION: This is a view down Old Highway 101 now called Santa Claus Lane from in front of Date Shop. Snowman and CB Radio Shop in view.

* NOTE:

CAT.: R. De^L₁ and DATE: 3-16-78
TYP.: J. Annear DATE: 5-3-78

SUBJECT(S): SANTA CLAUS

CATALOG #: 78.11.31

OBJECT: photo

COPY ORIGINAL SLIDE OTHER (EXPLAIN) negative and contact print

xx COLOR BLACK & WHITE SEPIA OTHER (EXPLAIN) _____

SIZE: 2.5 x 3.7 cm.

DATE: Dec. 1977 SOURCE OF DATE: R. DeLand

PHOTOGRAPHER: R. DeLand DONOR: Carpinteria Historical Society

CONDITION: Excellent.

PREVIOUS INSCRIPTIONS: None.

DESCRIPTION: This is a picture of the snowman.



* NOTE:

CAT.: R. DeLand DATE: 3-17-78

TYP.: J. Annear DATE: 5-3-78

SUBJECT(S): SANTA CLAUS, ROADS

CATALOG #: 78.11.32

OBJECT: photo

COPY ORIGINAL SLIDE XX OTHER (EXPLAIN) negative and contact print

XXCOLOR BLACK & WHITE SEPIA OTHER (EXPLAIN)

SIZE: 2.5 x 3.7 cm.

DATE: Dec. 1977 SOURCE OF DATE: R. DeLand

PHOTOGRAPHER: R. DeLand DONOR: Carp. Hist. Soc.

CONDITION: Excellent.

PREVIOUS INSCRIPTIONS: None.

DESCRIPTION: This is a view east down Old Highway 101 now called Santa Claus Lane. Rincon Hill is in far distance. This is from in front of the snowman. Several stores are in the background.

* NOTE:

CAT.: R. DeLand DATE: 3-17-78

TYP.: J. Annear DATE: 5-3-78



SUBJECT(S): SANTA CLAUS
SANTA CLAUS, ROADS

CATALOG #: 78.11.33

OBJECT: photo

COPY ORIGINAL SLIDE xx OTHER (EXPLAIN) ~~negative and contact print~~

xx COLOR BLACK & WHITE SEPIA OTHER (EXPLAIN)

SIZE: 2.5 x 3.7 cm.

DATE: Dec. 1977 SOURCE OF DATE: R. DeLand

PHOTOGRAPHER: R. DeLand DONOR: Carpinteria Historical Society

CONDITION: Excellent.

PREVIOUS INSCRIPTIONS: None.

DESCRIPTION: This is a view down the middle of the Old Highway 101 now called Santa Claus Lane. Rincon Hill in center background. CB store in foreground.

* NOTE:

CAT.: R. DeLadd DATE: 3-17-78

TYP.: J. Annear DATE: 5-3-78



SUBJECT(S): SANTA CLAUS
SANTA CLAUS, CARS, BUSINESS CATALOG #: 78.11.34
(CB Sales)

OBJECT: photo

COPY ORIGINAL SLIDE ~~XX~~ OTHER (EXPLAIN) negative and contact print

~~XX~~ COLOR BLACK & WHITE SEPIA OTHER (EXPLAIN)

SIZE: 2.5 x 3.7 cm.

DATE: Dec. 1977 SOURCE OF DATE: R. DeLand

PHOTOGRAPHER: R. DeLand DONOR: Carpinteria Historical Society

CONDITION: Excellent.

PREVIOUS INSCRIPTIONS: None.

DESCRIPTION: This is a view of the CB Sales and Service Co. on Santa Claus Lane. Sign is visible in front of trees at far left.



* NOTE:

CAT.: R. DeLand DATE: 3-17-78

1YP.: J. Annear DATE: 5-3-78

SUBJECT(S): SANTA CLAUS SANTA CLAUS, BUSINESS (CB Sales) CATALOG #: 78.11.35

OBJECT: photo

COPY ORIGINAL SLIDE OTHER (EXPLAIN) negative and contact print

COLOR BLACK & WHITE SEPIA OTHER (EXPLAIN)

SIZE: 2.5 x 3.7 cm.

DATE: Dec. 1977 SOURCE OF DATE: R. DeLand

PHOTOGRAPHER: R. DeLand DONOR: Carpinteria Historical Soc.

CONDITION: Excellent.

PREVIOUS INSCRIPTIONS: None.

DESCRIPTION: This is a view of sign in front of CB Sales and Service on Santa Claus Lane. (Old Hwy 101)

* NOTE:

CAT.: R. DeLand DATE: 3-17-78

TYP.: J. Annear DATE: 5-3-78



SUBJECT(S): SANTA CLAUS
SANTA CLAUS, BUSINESS (Sta. Claus CATALOG #: 78.11.36
Coffee Shop)

OBJECT: photo

COPY ORIGINAL SLIDE OTHER (EXPLAIN) negative and contact print

COLOR BLACK & WHITE SEPIA OTHER (EXPLAIN)

SIZE: 2.5 x 3.7 cm.

DATE: Dec. 1977 SOURCE OF DATE: R. DeLand

PHOTOGRAPHER: R. DeLand DONOR: Carpinteria Historical Soc

CONDITION: Excellent.

PREVIOUS INSCRIPTIONS: None.

DESCRIPTION: This is the "Santa Claus Coffee Shop" On Santa Claus Lane.

* NOTE:

CAT.: R. DeLand DATE: 3-17-78

TYP.: J. Annear DATE: 5-3-78



SUBJECT(S): SANTA CLAUS BUSINESS (Santa Claus CATALOG #: 78.11.37
Coffee Shop)

OBJECT: photo

COPY ORIGINAL SLIDE xxOTHER (EXPLAIN) negative and contact print

xx COLOR BLACK & WHITE SEPIA OTHER (EXPLAIN) _____

SIZE: 2.5 x 3.7 cm.

DATE: Dec. 1977 SOURCE OF DATE: R. DeLand

PHOTOGRAPHER: R. DeLand DONOR: Carpinteria Historical Society

CONDITION: Excellent.x

PREVIOUS INSCRIPTIONS: None.

DESCRIPTION: This is a view of sign in front of Santa Claus Coffee Shop on Santa Claus Land, nr Old Highway 101.

* NOTE:

CAT.: R. DeLand DATE: 3-17-78

TYP.: J. Annear DATE: 5-2-78



SUBJECT(S): SANTA CLAUS, BUSINESS (Santa Claus CATALOG #: 78.11.38
Coffee Shop)

OBJECT: photo

COPY ORIGINAL SLIDE xx OTHER (EXPLAIN) negative and contact print

xx COLOR BLACK & WHITE SEPIA OTHER (EXPLAIN) _____

SIZE: 2.5 x 3.7 cm.

DATE: Dec. 1977 SOURCE OF DATE: R. DeLand

PHOTOGRAPHER: R. DeLand DONOR: Carpinteria Historical Soc.

CONDITION: Excellent.

PREVIOUS INSCRIPTIONS: None.

DESCRIPTION:

This is a view of east end window of Coffee Shop on Santa Claus Lane or Old Coast Highway 101. There is a row of green plants in front of the window, signs above the window and signs attached to the glass.

* NOTE:

CAT.: R. DeLand DATE: 3-17-78

TYP.: J. Annear DATE: 5-3-78



BUSINESS - SANTA CLAUS (Coffee Shop)

SUBJECT(S): SANTA CLAUS, BUSINESS (Santa Claus Coffee Shop) CATALOG #: 78.11.39

OBJECT: photo

__ COPY __ ORIGINAL __ SLIDE xx OTHER (EXPLAIN) negative and contact print

xx COLOR __ BLACK & WHITE __ SEPIA __ OTHER (EXPLAIN)

SIZE: 2.5 x 3.7 cm.

DATE: Dec. 1977 SOURCE OF DATE: R. DeLand

PHOTOGRAPHER: R. DeLand DONOR: Carpinteria Historical Soc

CONDITION: Excellent.

PREVIOUS INSCRIPTIONS: None.

DESCRIPTION: View of West end of window of Santa Claus Coffee Shop Restaurant.



* NOTE:

CAT.: R. DeLand DATE: 3-17-78

1YP.: J. Annear DATE: 3-2-78

SUBJECT(S): SANTA CLAUS, BUSINESS (Santa Claus CATALOG #: 78.11.39
Coffee Shop)

OBJECT: photo

___ COPY ___ ORIGINAL ___ SLIDE xx OTHER (EXPLAIN) negative and contact print

xx COLOR ___ BLACK & WHITE ___ SEPIA ___ OTHER (EXPLAIN)

SIZE: 2.5 x 3.7 cm.

DATE: Dec. 1977 SOURCE OF DATE: R. DeLand

PHOTOGRAPHER: R. DeLand DONOR: Carpinteria Historical Soc

CONDITION: Excellent.

PREVIOUS INSCRIPTIONS: None.

DESCRIPTION: View of West end of window of Santa Claus Coffee Shop Restaurant.

* NOTE:

CAT.: R. DeLand DATE: 3-17-78

TYP.: J. Annear DATE: 5-2-78



SUBJECT(S): SANTA CLAUS
SANTA CLAUS, BUSINESS(Santa Claus CATALOG #: 78.11.40
Coffee Shop)

OBJECT: photo

COPY ORIGINAL SLIDE xx OTHER (EXPLAIN) negative and contact print

xx COLOR BLACK & WHITE SEPIA OTHER (EXPLAIN) _____

SIZE: 2.5 x 3.7 cm.

DATE: Dec. 1977 SOURCE OF DATE: R. DeLand

PHOTOGRAPHER: R. DeLand DONOR: Carpinteria Historical Soc.

CONDITION: Excellent.

PREVIOUS INSCRIPTIONS: None.

DESCRIPTION: Detail of advertising sign on Santa Claus Coffee Shop "Food To Go." An elf is in lower right corner.

* NOTE:

CAT.: R. DeLand DATE: 3-17-78

TYP.: J. Annear DATE: 5-3-78



SUBJECT(S): SANTA CLAUS

CATALOG #: 78.11.55

OBJECT: photo

COPY ORIGINAL SLIDE xx OTHER (EXPLAIN) negative and contact print

xx COLOR BLACK & WHITE SEPIA OTHER (EXPLAIN) _____

SIZE: 2.5 x 3.7 cm.

DATE: Dec. 1977 SOURCE OF DATE: R. DeLand

PHOTOGRAPHER: R^o DeLand DONOR: Carp. Hist. Soc.

CONDITION: Excellent.

PREVIOUS INSCRIPTIONS: None.



DESCRIPTION: Detail of clown's head on children's amusement rides at Santa Claus.

* NOTE:

CAT.: R. DeLand DATE: 3-18-78

TYP.: J. A. nnear DATE: 5-4-78

SUBJECT(S): SANTA CLAUS

CATALOG #: 78.11.56

OBJECT: photo

COPY ORIGINAL SLIDE ~~XX~~ OTHER (EXPLAIN) ~~negative and contact print~~

~~XX~~ COLOR BLACK & WHITE SEPIA OTHER (EXPLAIN)

SIZE: 2.5 x 3.7 cm.

DATE: Dec. 1977 SOURCE OF DATE: R. DeLand

PHOTOGRAPHER: R. DeLand DONOR: Carp. Hist. Soc.

CONDITION: Excellent.

PREVIOUS INSCRIPTIONS: None.

DESCRIPTION: This is a sign on Santa's trading post.



* NOTE:

CAT.: R. DeLand DATE: 3-18-78

TYP.: J. Annear DATE: 5-4-78

SUBJECT(S): SANTA CLAUS
SANTA CLAUS, BUSINESS (Antique Store CATALOG #: 78.11.57
Santa Claus)

OBJECT: photo

COPY ORIGINAL SLIDE xx OTHER (EXPLAIN) negative and contact print

xx COLOR BLACK & WHITE SEPIA OTHER (EXPLAIN)

SIZE: 2.5 x 3.7 cm.

DATE: Dec. 1977 SOURCE OF DATE: R. DeLand

PHOTOGRAPHER: R. DeLand DONOR: Carp. Hist. Soc.

CONDITION: Excellent.

PREVIOUS INSCRIPTIONS: None.

DESCRIPTION: View looking southwest of Santa Claus Antique and Clock Shop.



* NOTE:

CAT.: R. DeLand DATE: 3-18-78

TYP.: J. Annear DATE: 5-3-78

SUBJECT(S): SANTA CLAUS (Casa Blanca), HOMES
(Casa Blanca)

CATALOG NO.: 79.54.1

OBJECT: 35 mm contact print and negative

___ COPY X ORIGINAL ___ SLIDE ___ OTHER (EXPLAIN _____)

___ COLOR X BLACK & WHITE ___ SEPIA ___ OTHER (EXPLAIN _____)

SIZE: 35 mm contact print and neg.

DATE: February, 1979

SOURCE OF DATE:

Robert S. DeLand

PHOTOGRAPHER: Robert S. DeLand

DONOR:

Jayne Caldwell

CONDITION: excellent

PREVIOUS INSCRIPTION: none

DESCRIPTION: View through three arches toward fountain in courtyard. Arches are pointed (Islamic style). Ceramic tile borders with ornate design bound the arches.

CAT.: R.S. DeLand

DATE: 5/4/79

*NOTE: Casa Blanca was built by Isham; it is now owned by another person.

TYP.: D.C. Melnick

DATE: 6/15/79



SUBJECT(S): SANTA CLAUS (Casa Blanca), HOMES (Casa CATALOG NO.: 79.54.3

Blanca)

OBJECT: 35 mm contact print and neg.

COPY ORIGINAL SLIDE OTHER (EXPLAIN _____)

COLOR BLACK & WHITE SEPIA OTHER (EXPLAIN _____)



SIZE: 35 mm contact print

DATE: Feb., 1979 SOURCE OF DATE: Robert S. DeLand

PHOTOGRAPHER: Robert S. DeLand DONOR: Jayne Caldwell

CONDITION: excellent

PREVIOUS INSCRIPTION: none.

DESCRIPTION: Door. Doorway has pointed Islamic arch. Doors are traceried with ornate, metal designs. Two sphinxes stand guard on each side of door. Trees grow beside sphinxes.

CAT.: R.S. DeLand DATE: 4/5/79

TYP.: D.C. Melnick DATE: 6/15/79

*NOTE:

SUBJECT(S): SANTA CLAUS (Casa Blanca), HOMES (Casa CATALOG NO.: 79.54.4
Bianca---detail: Sphinx)

OBJECT: 35 mm contact print and negative

___ COPY X ORIGINAL ___ SLIDE ___ OTHER (EXPLAIN _____

___ COLOR X BLACK & WHITE ___ SEPIA ___ OTHER (EXPLAIN _____

SIZE: 35 mm contact print

DATE: Feb., 1979

SOURCE OF DATE: Robert S. DeLand

PHOTOGRAPHER: Robert S. DeLand

DONOR: Jayne Caldwell

CONDITION: excellent

PREVIOUS INSCRIPTION: none.

DESCRIPTION: One of pair of sphinxes on either side of front door. Has head of man wearing Pharaonic headress, breasts of a woman, and outstretched forelegs, paws and body of a lion. Portions of an evergreen are visible at the sculpture's right.

*NOTE:

TYP.: D.C. Melnick

DATE: 6/18/79



SUBJECT(S): SANTA CLAUS (Casa Blanca), HOMES (Casa Blanca) CATALOG NO.: 79.54.5

OBJECT: 35 mm contact print and negative

___ COPY x ORIGINAL ___ SLIDE ___ OTHER (EXPLAIN _____)

___ COLOR x BLACK & WHITE ___ SEPIA ___ OTHER (EXPLAIN _____)

SIZE: 35 mm contact print

DATE: Feb., 1979

SOURCE OF DATE:

Robert S. DeLand

PHOTOGRAPHER: Robert S. DeLand

DONOR:

Jayne Caldwell

CONDITION: excellent

PREVIOUS INSCRIPTION: none

DESCRIPTION: View through arch to fountain in inner court. Arch is double arch ---one behind the other. Arches are pointed at tops. Ceramic tile border goes around it. Lamp hangs from ceiling

CAT.: R.S. DeLand

DATE: 5/4/79

TYP.: D.C. Melnick

DATE: 6/18/79

*NOTE: in archway. Ceramic tile fountain is in the distance.



SUBJECT(S): SANTA CLAUS (Casa Blanca), HOMES (Casa Blanca) CATALOG NO.: 79.54.6

OBJECT: 35 mm contact print and negative

___ COPY ORIGINAL ___ SLIDE ___ OTHER (EXPLAIN _____)

___ COLOR BLACK & WHITE ___ SEPIA ___ OTHER (EXPLAIN _____)

SIZE: 35 mm contact print

DATE: Feb., 1979 SOURCE OF DATE: Robert S. DeLand

PHOTOGRAPHER: Robert S. DeLand DONOR: Jayne Caldwell

CONDITION: excellent

PREVIOUS INSCRIPTION: none

DESCRIPTION: View of fountain in inner court from arch. Arch is pointed. A band of ornate ceramic tiles runs around it binding it in a rectangle. A lamp hangs from the ceiling inside the arches. The fountain is in the distance.

CAT.: R.S. DeLand

DATE: 5/4/79

TYP.: D.C. Melnick

DATE: 6/18/79



SUBJECT(S): SANTA CLAUS (Casa Blanca), HOMES: (Casa CATALOG NO.: 79.54.7
Blanca)

OBJECT: 35 mm contact print and negative

_____ COPY X ORIGINAL _____ SLIDE _____ OTHER (EXPLAIN _____)

_____ COLOR X BLACK & WHITE _____ SEPIA _____ OTHER (EXPLAIN _____)

SIZE: 35 mm contact print

DATE: Feb., 1979

SOURCE OF DATE: Robert S. DeLand

PHOTOGRAPHER: Robert S. DeLand

DONOR: Jayne Caldwell

CONDITION: excellent

PREVIOUS INSCRIPTION: none

DESCRIPTION: View into inner court from tower. Flat top roof. Colonade of pointed arches supported on slender piers in lower right. Evergreens at upper left. In background, one can see coast and beach.

CAT.: R.S. DeLand DATE: 5/4/79

*NOTE:

TYP.: D.C. Melnick DATE: 6/18/79



SUBJECT(S): SANTA CLAUS (Casa Blanca), HOMES (Casa Blanca) CATALOG NO.: 79.54.8

OBJECT: 35 mm contact print

 COPY X ORIGINAL SLIDE OTHER (EXPLAIN _____)

 n COLOR X BLACK & WHITE SEPIA OTHER (EXPLAIN _____)

SIZE: 35 mm contact print

DATE: Feb., 1979

SOURCE OF DATE: Robert S. DeLand

PHOTOGRAPHER: Robert S. DeLand

DONOR: Jayne Caldwell

CONDITION: excellent

PREVIOUS INSCRIPTION: none

DESCRIPTION: Looking down from tower into courtyard. Octagonal-shaped fountain covered with decorative ceramic tiles is in center. Colonade of pointed arches supported by slender pillars

*NOTE: is at upper portion of photograph.

CAT.: R.S. DeLand DATE: 5/479

TYP.: D.C. Melnick DATE: 6/18/79



SUBJECT(S): SANTA CLAUS (Casa Blanca), HOMES (Casa CATALOG NO.: 79.54.9 Blanca)

OBJECT: 35 mm contact print and negative

COPY ORIGINAL SLIDE OTHER (EXPLAIN _____

COLOR BLACK & WHITE SEPIA OTHER (EXPLAIN _____

SIZE: 35 mm contact print

DATE: Feb., 1979

SOURCE OF DATE: Robert S. DeLand

PHOTOGRAPHER: Robert S. DeLand DNOR: Jayne Caldwell

CONDITION: excellent

PREVIOUS INSCRIPTION: none

DESCRIPTION: View from tower looking northeast. Low stone wall with two pillars by entrance in foreground. Wing of house with lancet window in midground. Egyptian-style arch in background.

CAT.: R.S. DeLand DATE: 4/30/79

*NOTE:

TYP.: D.C. Melnick DATE: 6/18/79



SUBJECT(S): SANTA CLAUS (Casa Blanca), HOMES
(Casa Blanca)

CATALOG NO.: 79.54.10

OBJECT: 35 mm contact print and negative

___ COPY X ORIGINAL ___ SLIDE ___ OTHER (EXPLAIN _____)

___ COLOR X BLACK & WHITE ___ SEPIA ___ OTHER (EXPLAIN _____)

SIZE: 35 mm contact print

DATE: February, 1979

SOURCE OF DATE: Robert S. DeLand

PHOTOGRAPHER: Robert S. DeLand

DONOR: Jane Caldwell

CONDITION: excellent

PREVIOUS INSCRIPTION: none

DESCRIPTION: Detail of patio door. Leaf and floral design. Ornate wreath takes up central panels of double doors. Half wreaths are at top and bottom of doors.

CAT.: R.S. DeLand DATE: 4/30/79

TYP.: D.C. Melnick DATE: 6/18/79

*NOTE:



SUBJECT(S): SANTA CLAUS (Casa Blanca), HOMES(Casa CATALOG NO.: 79.54.11
Blanca)

OBJECT: 35 mm contact print and negative

 COPY ORIGINAL SLIDE OTHER (EXPLAIN _____)

 COLOR BLACK & WHITE SEPIA OTHER (EXPLAIN _____)

SIZE: 35 mm contact print

DATE: February, 1979

SOURCE OF DATE: Robert S. DeLand

PHOTOGRAPHER: Robert S. DeLand DONOR: Jayne Caldwell

CONDITION: excellent

PREVIOUS INSCRIPTION: none

DESCRIPTION: Wooden door in Casa Blanca. Double door. Carved with raised panels,
employing rectangular and interlocking
geometric designs. Checkerboard tile CAT.: R.S. DeLand DATE: 4/30/79
floor visible at bottom of photo. TYP.: D.C. Melnick DATE: 6/18/79

*NOTE:



SUBJECT(S): SANTA CLAUS (Casa Blanca), HOMES (Casa CATALOG NO.: 79.54.12

OBJECT: 35 mm contact print and negative

COPY ORIGINAL SLIDE OTHER (EXPLAIN _____)

COLOR BLACK & WHITE SEPIA OTHER (EXPLAIN _____)

SIZE: 35 mm contact print

DATE: February, 1979

SOURCE OF DATE: Robert S. DeLand

PHOTOGRAPHER: Robert S. DeLand

DONOR: Jayne Caldwell

CONDITION: excellent

PREVIOUS INSCRIPTION: none.

DESCRIPTION: View of fountain in courtyard. Pointed Islamic style arch in background.

Flagstone floor in foreground.

Fountain covered with ceramic tiles

CAT.: Robert S. De- DATE: 4/30/79
Land

*NOTE: each with geometric design.

TYP.: D.C. Melnick DATE: 6/18/79

Geometric flowers and double
chevron patterns predominate.



SUBJECT(S): SANTA CLAUS (Casa Blanca), HOMES (Casa Blanca) CATALOG NO.: 79.54.14

OBJECT: 35 mm contact print and negative.

___ COPY x ORIGINAL ___ SLIDE ___ OTHER (EXPLAIN _____)

___ COLOR x BLACK & WHITE ___ SEPIA ___ OTHER (EXPLAIN _____)

SIZE: 35 mm contact print

DATE: February, 1979

SOURCE OF DATE: Robert S. DeLand

PHOTOGRAPHER: Robert S. DeLand

DONOR: Jayne Caldwell

CONDITION: excellent

PREVIOUS INSCRIPTION: none.

DESCRIPTION: Detail of tiles on fountain. Fifteen tiles shown. Each represents a rose delineated in geometric fashion, with petals extending from the rays of an

CAT.: R.S. DeLand DATE: 4/30/79

*NOTE: eight-sided star. A border of stylized wheat grains runs vertically on the right side.

TYP.: D.C. Melnick DATE: 6/18/79



SUBJECT(S): SANTA CLAUS (Casa Blanca), HOMES (Casa CATALOG NO.: 79.54.15

Blanca)
OBJECT: 35 mm contact print and negative.

___ COPY X ORIGINAL ___ SLIDE ___ OTHER (EXPLAIN _____)

___ COLOR X BLACK & WHITE ___ SEPIA ___ OTHER (EXPLAIN _____)

SIZE: 35 mm contact print

DATE: February, 1979 SOURCE OF DATE: Robert S. DeLand

PHOTOGRAPHER: Robert S. DeLand DCNOR: Jayne Caldwell

CONDITION: excellent

PREVIOUS INSCRIPTION: none

DESCRIPTION: View of Casa Blanca from tower looking toward beach. Roof of building in foreground. Walls lead toward Egyptian arch which is in background. Trees and other buildings are at right.

*NOTE:

CAT.: R.S. DeLand DATE: 5/4/79
TYP.: D.C. Melnick DATE: 6/18/79



SUBJECT(S): SANTA CLAUS (Casa Blanca), HOMES (Casa CATALOG NO.: 79.54.16

OBJECT: ^{Blanca)} 35 mm contact print and negative

COPY ORIGINAL SLIDE OTHER (EXPLAIN _____

COLOR BLACK & WHITE SEPIA OTHER (EXPLAIN _____

SIZE: 35 mm contact print

DATE: February, 1979

SOURCE OF DATE: Robert S. DeLand

PHOTOGRAPHER: Robert S. DeLand

DONOR: Jayne Caldwell

CONDITION: good

PREVIOUS INSCRIPTION: none

DESCRIPTION:

Reflecting pool at Casa Blanca. Pool is long and narrow. At end is slender Egyptian style pylon entrance supported by slender columns. Tiles

CAT.: R.S. DeLand DATE: 5/4/79

*NOTE: decorate the facade of entrance

TYP.: D.C. Melnick DATE: 6/18/79

Two statues on pedestals stand at each side of the entrance.



SUBJECT(S): SANTA CLAUS (Casa Blanca), HOMES (Casa CATALOG NO.: 79.54.17

OBJECT: 35 mm contact print and negative

___ COPY ORIGINAL ___ SLIDE ___ OTHER (EXPLAIN _____

___ COLOR BLACK & WHITE ___ SEPIA ___ OTHER (EXPLAIN _____

SIZE: 35 mm contact print

DATE: February, 1979

SOURCE OF DATE: Robert S. DeLand

PHOTOGRAPHER: Robert S. DeLand

DONOR: Jayne Caldwell

CONDITION: excellent


PREVIOUS INSCRIPTION: none

DESCRIPTION: A tiled seat at South end of pillars seen in 79.54.16. Seat or bench shaped in form of settee with high back. Floral designs predominate. Five

CAT.: R.S. DeLand DATE: 5/4/79

*NOTE: cartouches are found in the designs depicting animals, trees and birds.

TYP.: D.C. Melnick DATE: 6/18/79



SUBJECT(S): SANTA CLAUS (Casa Blanca), HOMES (Casa CATALOG NO.: 79.54.18

OBJECT: Blanca)
35 mm contact print and negative

COPY ORIGINAL SLIDE OTHER (EXPLAIN _____

COLOR BLACK & WHITE SEPIA OTHER (EXPLAIN _____

SIZE: 35 mm contact print

DATE: February, 1979

SOURCE OF DATE: Robert S. DeLand

PHOTOGRAPHER: Robert S. DeLand

DONOR: Jane Caldwell

CONDITION: good

PREVIOUS INSCRIPTION: none

DESCRIPTION: Bench support adjacent to pillars and statues seen in 79.54.16. Depicts
fantastic animal with dragon's head, serpent's neck, wings of bird, tor-

*NOTE: ^{some of} woman and curled serpent's tail.
CAT.: R.S. DeLand DATE: 5/4/79
TYP.: D.C. Melnick DATE: 6/18/79



SUBJECT(S): SANTA CLAUS (Casa Blanca), HOMES (Casa Blanca) CATALOG NO.: 79.54.19

OBJECT: 35 mm contact print and negative.

 COPY ORIGINAL SLIDE OTHER (EXPLAIN _____)

 COLOR BLACK & WHITE SEPIA OTHER (EXPLAIN _____)

SIZE: 35 mm contact print

DATE: February, 1979

SOURCE OF DATE: Robert S. DeLand

PHOTOGRAPHER: R.S. DeLand

DONOR: Jayne Caldwell

CONDITION: excellent

PREVIOUS INSCRIPTION: none

DESCRIPTION: Nude statue of a woman. She stands with one foot resting upon an amphora from which water pours. A drape is behind her; she holds its ends in both hands. She cradles a second

*NOTE: amphora in the crook of her right arm.

CAT.: R.S. DeLand DATE: 5/4/79

TYP.: D. C. Melnick DATE: 6/18/79



SUBJECT(S): SANTA CLAUS (Casa Blanca), HOMES
(Casa Blanca)

CATALOG NO.: 79.54.20

OBJECT: 35 mm contact print and negative

___ COPY X ORIGINAL ___ SLIDE ___ OTHER (EXPLAIN _____)

___ COLOR X BLACK & WHITE ___ SEPIA ___ OTHER (EXPLAIN _____)

SIZE: 35 mm contact print and negative

DATE: February, 1979

SOURCE OF DATE: Robert S. DeLand

PHOTOGRAPHER: Robert S. DeLand

DONOR: Jayne Caldwell

CONDITION: excellent

PREVIOUS INSCRIPTION: none

DESCRIPTION: Female nude statue at Casa Blanca. She stands at left side of photo. She looks over her shoulder. One arm is held up; the forearm presses a drape against her breast. A lattice fence rises behind the statue. In the distance are

*NOTE: trees.

TYP.: D.C. Mel nick DATE: 6/18/79



SANTA CLAUS

CATALOG NO.: 88.53.1

Neg. # OA / -1-

SUBJECT: SANTA CLAUS; BUSINESS - DONADIOOBJECT: Photograph & Neg. TYPE: Original COLOR: coloredSIZE: Print: 10.2 x 15.1 cm (4 x 6 In.)DATE: July 12, 1988 SOURCE OF DATE: PhotographerPHOTOGRAPHER: Herman Zittel DONOR: Herman Zittel
P.O. Box 540, Carpinteria, CA 93023CONDITION: ExcellentPREVIOUS INSCRIPTION: ACCOMPANYING SHEET: "Donadio Sculpture and studio. East end of Santa Claus Lane".DESCRIPTION: This shows a metal figure of a human. It is not a sculpture but rather a figure welded from a number of pieces a room is seen behind through the glass windows. A pink awning is over the top. The words "Donadio Sculpture" are over the Awning. Red and blue lines from all directions and widths run through the words.NOTE: This is a series of photographs of Santa Claus Lane. These were taken at similar places to the ones taken in December 1977. CAT R.S. De Land DATE Oct 20, 1988
TYPE SAME DATENEG. LOC. 124 B

Carpinteria Valley Museum of History

88.53.1

SANTA CLAUS

CATALOG NO.: 88.53.2

Neg # 1A / 2

SUBJECT: SANTA CLAUS; BUSINESS - WATER TESTING AND CONSULTING LABORATORY

OBJECT: Photograph & Neg. TYPE: Original COLOR: Colored

SIZE: Neg: 35mm. Print: 10.2 x 15.1 cm. (4 x 6 in.)

DATE: Jul 12, 1988 SOURCE OF DATE: Photographer



PHOTOGRAPHER: Herman Zittel DONOR: Herman Zittel
P.O. Box 540 Carpinteria, CA 93013

CONDITION: Excellent

PREVIOUS INSCRIPTION: ACCOMPANYING SHEET: "Water Testing and Consulting Lab. at far eastern edge of S.C.L. note Donadio Studio at other buildings (Neg. 1)". FRONT OF PHOTO: Sign says: "WATER TESTING AND CONSULTING LABORATORY".

DESCRIPTION: This shows a plain building with many windows. A porch is along the whole front with a picket style railing. A pink awning supported by posts is over the porch. There are two steps down from the porch. The ground in front of the building seems to be cement.

NOTE: This is #2 in a series of 42 photos taken of Santa Claus Lane. CAT. R.S. De Land DATE Oct 20, 1988
TYPE Same DATE

NEG. LOC. 124 C Carpinteria Valley Museum of History

88.53.2

SANTA CLAUS

CATALOG NO.: 88.53.3

Neg # 2A/3

SUBJECT: SANTA CLAUS; TRANSPORTATION - AUTOMOBILES; ROADS - SANTA CLAUS LANE;
BUSINESS - GENERAL S.C.L.

OBJECT: Photograph & Neg. TYPE: General COLOR: Colored

SIZE: Neg: 35mm. Print: 10.2 x 15.1 cm. (4 x 6 in.)

DATE: Jul.12, 1988 SOURCE OF DATE: Photographer

PHOTOGRAPHER: Herman Zittel DONOR: Herman Zittel
P. O. Box 540, Carpinteria, CA 93013

CONDITION: Excellent

PREVIOUS INSCRIPTION: ACCOMPANYING SHEET: "Westerly view of Santa Claus Lane.
Freeway far right."

DESCRIPTION: This is a view of Santa Claus Lane from the East end looking west.
Behind parked autos and trucks are the businesses. To the right is the Freeway 101
with a truck on it. Only the fence along the freeway can be seen.

NOTE: This is #3 in a series of 42 photos of CAT.R.S. De Land DATE Oct 20, 1988
Santa Claus Lane and its businesses TYPE SAME DATE



NEG. LOC. 124C

Carpinteria Valley Museum of History

88.53.3

SANTA CLAUS

CATALOG NO.: 88.53.4

Neg # 3A/4

SUBJECT: SANTA CLAUS; BUSINESS - KOKX JUICE CO.; TRANSPORTATION - AUTOMOBILES

OBJECT: Photograph & Neg. TYPE: Original COLOR: Colored

SIZE: Neg: 35mm. Print: 10.2 x 15.1 cm. (4 x 6 in.)

DATE: July 12, 1988 SOURCE OF DATE: Photographer

PHOTOGRAPHER: Herman Zittel DONOR: Herman Zittel
P.O. Box 540, Carpinteria, CA 93013

CONDITION: Excellent

PREVIOUS INSCRIPTION: ACCOMPANYING SHEET: "KOKX Juice products".

DESCRIPTION: This shows a small building that may have been a private home at one time. A verticle sign on tip says: "KOKX". A horizontal sign which is partially obscured says: "Pure Juice and ???? Produce", a car and two trucks are in front in the yard behind a a picket fence are flowers and a tree.

NOTE: This is No 4 in a series of 42 photos of CAT.R.S. De Land DATE Oct 20, 1988
Santa Claus Lane. TYPE DATE



NEG. Loc. 124C

SANTA CLAUS

CATALOG NO.:

88.53.5

Neg # 5

SUBJECT: SANTA CLAUS

OBJECT: Photograph and Neg. TYPE: Original COLOR: Color

SIZE: 10.2 x 15.1 cm. (4 x 6 in.)

DATE: July 12, 1988 SOURCE OF DATE: Photographer

PHOTOGRAPHER: Herman Zittel DONOR: Herman Zittel
P. O. Box 540, Carpinteria, CA 93013

CONDITION: Excellent

PREVIOUS INSCRIPTION: ACCOMPANYING SHEET: "View from R.R. tracks toward snow man.
These are Lobster Traps".

DESCRIPTION: This is a view from the back of several business along Santa Claus Lane.
The back of the snow man and of Santa Claus are seen

NOTE: This #5 of 42 photos taken at this time CAT.R.S. De Land DATE Oct 21, 1988
along Santa Claus Lane. TYPE SAME DATE



Neg. Loc.

124 ~~124~~ C

Carpinteria Valley Museum of History

88.53.5

SANTA CLAUS

CATALOG NO.:

88.53.6

Neg #6

SUBJECT: SANTA CLAUS; BUSINESS - ALONG SANTA CLAUS LANE.

OBJECT: PHOTOGRAPH & negative TYPE: COLOR:

SIZE: Neg. 35 mm. 10.2 x 15.1 cm. (4 x 6 in.)

DATE: July 12, 1988 SOURCE OF DATE: Photographer

PHOTOGRAPHER: Herman Zitel^t~~x~~ DONOR: Herman Zitel^t~~x~~
P.O. Box 540, Carpinteria, 93013

CONDITION: Excellent

PREVIOUS INSCRIPTION: ACCOMPANYING SHEET: "LIVE LOBSTER & CRAB

DESCRIPTION: This shows several signs: "LOBSTER TOWN U S", "LIVE LOBSTERS AND CRABS", The snow man and the Santa Claus statues are seen along with some business. Photo is taken from parking spaces in front of buildings looking West.

NOTE: CAT. R.S.De Land DATE Nov 1, 1988
TYPE SAME DATE

Neg. Loc. 124 D

88.53.6

Carpinteria Valley Museum of History



SANTA CLAUS

CATALOG NO.: 88.53.7

Negative #7

SUBJECT: SANTA CLAUS; BUSINESS - LOBSTER TOWN U.S.A.

OBJECT: Photograph & Negative TYPE: Original COLOR: Colored

SIZE: Neg. 35mm. Photo 10.2 x 15.1 cm. (4 x 6 in.)

DATE: July 12, 1988 SOURCE OF DATE: Photographer

PHOTOGRAPHER: Herman Zitel ^{tel} DONOR: Herman Zitel ^{tel}
P. O. Box 540, Carpinteria, CA 93013

CONDITION: Excellent

PREVIOUS INSCRIPTION: ACCOMPANYING SHEET: "Close up of sign at 'Live Lobster & Crab'
(Neg 6)." SIGN: "LIVE MAINE LOBSTERS \$11.99 LB OYSTERS CLAMS MUSSELS HOT CORN
.CHURROS. TAMALES \$1.00". "PUBLIC NOTICE of OF APPLICATION TO SELL ALCOHOLIC BEVERAGES".
DESCRIPTION:

This is a sign attached to a wall.

NOTE: CAT. R.S. De Land DATE Nov 21, 1988
TYPE Same DATE

Neg. Loc. 124 D

Carpinteria Valley Museum of History

88-53.7----



SANTA CLAUS

CATALOG NO.: 88.53.8 &.9

SUBJECT: SANTA CLAUS

OBJECT: PHOTOGRAPH & Neg. TYPE: Original COLOR: Color

SIZE: Neg. 35 mm. Photo 10.2 x 15.1 cm. (4 x 6 in



DATE: July 12, 1988 SOURCE OF DATE: Photographer

PHOTOGRAPHER: Herman Zitell DONOR: Herman Zitell
P. O. Box 540, Carpinteria, CA 93013

CONDITION: Excellent

PREVIOUS INSCRIPTION: ACCOMPANYING SHEET: "Mail boxes facing freeway & opposite white snowman".

DESCRIPTION: This shows eight mailboxes fastened to a board which is three posts at each end. The whole thing is painted light blue. Ropes are around the posts to make it look like a dock.

NOTE: *These are nine* eight in a series of forty two CAT.R.S.De Land DATE Nov23, 1988
Photos of Santa Claus by Herman Zitell. TYPE DATE

Neg. Locs. 124 D

88.53.8 & .9

SANTA CLAUS

CATALOG NO.: 88.53.10

NEG # 9A

SUBJECT: SANTA CLAUS; BUSINESS - LOBSTER TOWN U.S.A.OBJECT: Photograph & Neg. TYPE: Original COLOR: ColorSIZE: Neg. 35mm. Photo 10.2 x 15.1 cm. (4 x 6 in.)DATE: July 12, 1988 SOURCE OF DATE: PhotographerPHOTOGRAPHER: Herman Zit^{te}el DONOR: Herman Zit^{te}el
P. O. Box 540, Carpinteria, CA 93013CONDITION: ExcellentPREVIOUS INSCRIPTION: ACCOMPANYING SHEET: "White Snowman".DESCRIPTION: This shows a brown wooden building with a large white snowman on top of the building. The snowman has three large black buttons on front. He is wearing a top hat and has a pipe in his large black mouth. The building has a string of colored pennants along the front and a sign that says: "LOBSTER TWON U.S.A."NOTE:CAT R.S. De Land DATE Nov 23, 1988
TYPE Same DATENeg. Loc. 124 E

Carpinteria Valley Museum of History

88.53.10

SANTA CLAUS

CATALOG NO.: 88.53.11

Neg #11

SUBJECT: SANTA CLAUS; BUSINESS - LOBSTERTOWN U.S.A. (Snow Man on top)

OBJECT: Photograph & Neg. TYPE: Original COLOR: Color

SIZE: Neg 35mm. Photo 10.2 x 15.1 cm. (4 x 6 in.)

DATE: July 12, 1988 SOURCE OF DATE: Photographer

PHOTOGRAPHER: Herman Zitel^{te}
P. O. Box 540 Carpinteria, CA 93013

DONOR: Herman Zitel^{te}

CONDITION: Excellent

PREVIOUS INSCRIPTION: ACCOMPANYING SHEET: "Closeup of Snowman".

DESCRIPTION: This shows a close up view of the snowman on top of the Lobster town. It is white with three large black buttons down the front. The face has black eyes, nose and mouth. There is a pipe in the mouth. A black top hat is on the head. The snowman is on a white conical pedestal.

NOTE:

CAT. R.S. De Land DATE Nov 23, 1988
TYPE Same DATE

Neg. Loc. 124 E

Carpinteria Valley Museum of History

88.53.11



SANTA CLAUS

CATALOG NO.:

88.53.12

Neg. 12

SUBJECT: SANTA CLAUS; BUSINESS - TOYLAND, DATE SHAKES, SANTA'S KITCHEN;
TRANSPORTATION - AUTOMOBILESOBJECT: Photograph & Neg. TYPE: Original COLOR: ColorSIZE: Neg. 35mm. 10.2 x 15.1 cm. (4 x 6 in.)DATE: July 12, 1988 SOURCE OF DATE: PhotographerPHOTOGRAPHER: Herman Zit^{te}el DONOR: Herman Zit^{te}el
P. O. Box 540, Carpinteria, CA 93013CONDITION: ExcellentPREVIOUS INSCRIPTION: ACCOMPANYING SHEET: "Red Santa Claus, 'Date Shakes', 'Toyland',
taken from blue mailboxes (#8 & 9)".DESCRIPTION: This is a view of Santa Claus taken from across the street showing "Toy-
land", "Date Shakes" and "Santa's Kitchen". A Van and three Automobiles are parked in
front. The buildings have high peaked roofs as though for snow.NOTE:CAT. R.S. De Land
TYPE SameDATE Nov 23, 1988
DATENeg. Loc. 124E

Carpinteria Valley Museum of History

88.53.12

SANTA CLAUS

CATALOG NO.: 88.53.13

NEG #

SUBJECT: SANTA CLAUS; BUSINESS - TOYLAND

OBJECT: Photograph & Neg. TYPE: Original COLOR: Color

SIZE: Neg. 35 mm. Photo 10.2 x 15.1 cm. (4 x 6 in.)

DATE: July 12, 1988 SOURCE OF DATE: Photographer

PHOTOGRAPHER: Herman Zit^{te}el DONOR: Herman Zit^{te}el
P. O. Box 540, Carpinteria, CA 93013

CONDITION: Excellent

PREVIOUS INSCRIPTION: ACCOMPANING SHEET: "Children rides in front of "Toyland"".

DESCRIPTION: This shows children rides of a horse, a duck and a small automobile, all mechanized for pay rides. Toyland store is behind these with steel bars between. Date Shakes is at the far right.



NOTE: CAT. R.S. De Land DATE Nov 23, 1988
TYPE Same DATE

Neg. Loc. 124E

Carpinteria Valley Museum of History

88.53.13

SANTA CLAUS

CATALOG NO.: 88.53.14

Neg #14

SUBJECT: SANTA CLAUS; BUSINESS - TOYLAND; TRANSPORTATION - Bicycle

OBJECT: Photographe & Neg. TYPE: Original COLOR: color

SIZE: Neg. 35 mm. Photo 10.2 x 15.1 cm. (4 x 6 in.)

DATE: July 12, 1988 SOURCE OF DATE: Photographer

PHOTOGRAPHER: Herman Zitel^{te}

DONOR: Herman Zitel^{te}

CONDITION: Excellent

PREVIOUS INSCRIPTION: ACCOMPANYING SHEET: "TOYLAND".

DESCRIPTION: This is a view of the front of the Toyland store in Santa Claus. There is a steel grill in front of the store. A girl's bicycle is parked in front and the Duck Ride is seen at the far left. Two cement stops for automobiles are in the foreground.



NOTE: CAT. R.S. De Land DATE Nov 25, 1988
TYPE Same DATE

Neg. Loc. 124 F

SANTA CLAUS

CATALOG NO.:

88.53.15

Neg #15

SUBJECT: SANTA CLAUS; BUSINESS - DATE SHAKES.

OBJECT: Photograph & Neg. TYPE: Original COLOR: Color

SIZE: Neg 35 mm. 10.2 x 15.1 cm. (4 x 6 in.)

DATE: July 12, 1988 SOURCE OF DATE: Photographer

PHOTOGRAPHER: Herman Zitel^{te}
P. O. Box 540, Carpinteria, CA 93013

DONOR: Herman Zitel^{te}

CONDITION: Excellent

PREVIOUS INSCRIPTION: ACCOMPANYING SHEET: "Santa Clause and "Date Shakes"

DESCRIPTION: This shows a building with a peaked roof and a very large chimney at the top with a big red Santa Claus coming out of it. A sign "Date Shakes" is also on the roof. The front is all glass. Another sign says: "THIS IS WHERE YOU GET OUR FAMOUS DATE SHAKES". Tables for eating are outside at left.

NOTE:

| | | | |
|--------------|------------|-------------|--------------|
| <u>CATR.</u> | S. De Land | <u>DATE</u> | Nov 25, 1988 |
| <u>TYPE</u> | Same | <u>DATE</u> | |

Neg. Loc. 124 F

88.53.15

Carpinteria Valley Museum of History



SANTA CLAUS

CATALOG NO.: 88.53.16

NEG 15A/16

SUBJECT: SANTA CLAUS; BUSINESS - DATE SHAKES; TRANSPORTATION - AUTOMOBILE.

OBJECT: Photograph & Neg. TYPE: Original COLOR: Color

SIZE: Neg 35mm. 10.2 x 15.1 cm. (4 x 6 in.)

DATE: July 12, 1988 SOURCE OF DATE: Photographer

PHOTOGRAPHER: Herman Zit^{te}el
P. O. Box 540, Carpinteria, CA 93013

DONOR: Herman Zit^{te}el

CONDITION: Excellent

PREVIOUS INSCRIPTION: ACCOMPANYING SHEET: "Same as #15 but taken from across road".

DESCRIPTION: This is another photo of The "DATE SHAKES" store with a large red Santa Claus in a chimney on the roof. A small red car is parked in front and a couple are sitting at the tablet far left. Roof is red, chimney is covered with imitation red bricks.

NOTE: See 88.53.15

CAT. R.S.De Land DATE Nov 25, 1988

TYPE Same DATE



Neg. Loc. 124 F

Carpinteria Valley Museum of History

88.53.16

SANTA CLAUS

CATALOG NO.: 88.53.17

NEG# 16A/17

SUBJECT: SANTA CLAUS; BUSINESS - DATE SHAKESOBJECT: Photograph & Neg. TYPE: Original COLOR: ColorSIZE: Neg. 35mm. Photo 10.2 x 15.1 cm. (4 x 6 in.)DATE: July 12, 1988 SOURCE OF DATE: PhotographerPHOTOGRAPHER: Herman Zit^{te}el DONOR: Herman Zit^{te}el
P. O. Box 540, Carpinteria, CA 93013CONDITION: ExcellentPREVIOUS INSCRIPTION: ACCOMPANYING SHEET: "Closeup of sign (#16 above)".DESCRIPTION: This is a close up of the front of the DATE SHAKE store seen in 88.53.15 and .16. The inside of the store is seen through the glass and in front is a covered table and bench and a trash can. Signs are seen .NOTE: CAT R.S.De Land DATE Nov 25, 1988
TYPE Same DATENeg. Loc. 124 F88.53.17

SANTA CLAUS

CATALOG NO.:

88.53.18

Neg # 18

SUBJECT: SANTA CLAUS; BUSINESS - MISCELLANEOUS

OBJECT: Photograph & Neg. TYPE: Original COLOR: Color

SIZE: Neg. 35mm. Photo 10.2 x 15.1 cm. (4 x 6 in.)

DATE: July 12, 1988 SOURCE OF DATE: Photographer

PHOTOGRAPHER: Herman Zitel^{te} DONOR: Herman Zitel^{te}
P. O. Box 540, Carpinteria, CA 93013

CONDITION: Excellent

PREVIOUS INSCRIPTION: ACCOMPANYING SHEET: "'Shops between "Date Shakes" and "Santas Kitchen"'.

DESCRIPTION: This shows a number of shops along a curving arcade. Children's rides are in front. Santa's Kitchen as at the end.

NOTE:

CAT. R.S. De Land DATE Nov 25, 1988
TYPE Same DATE

Neg. Loc. 124 G Z

88.53.18



SANTA CLAUS

CATALOG NO.: 88.53.19 & .20

Neg #19 & 20

SUBJECT: SANTA CLAUS; BUSINESS - ADVENTURE GALLEY

OBJECT: Photographs & Negs TYPE: Original COLOR: color

Note: Two Identical photos.

SIZE: 35 mm. Neg. Photo 10.2 x 15.1 cm. (4 x 6 in.)

DATE: July 12, 1988 SOURCE OF DATE: Photographer

PHOTOGRAPHER: Herman Zitell DONOR: Herman Zitell
P. O. Box 540, Carpinteria, CA 93013

CONDITION: Excellent

PREVIOUS INSCRIPTION: ACCOMPANYING SHEET: "'Inflatable Houseguest" Ronald Reagan"'

DESCRIPTION: This shows the front of the Adventure Galley Store. In the center of the entryway there is a blown up figure that slightly resembles President Ronald Reagan. Three twirling mobiles are hanging from a rod above.

NOTE:

CAT. R.S. De Land DATE Nov 25, 1988
TYPE Same DATE



#19

#20

Neg. Loc. 124G

Carpinteria Valley Museum of History

88.53.19 & .20

SANTA CLAUS

CATALOG NO.: 88.53.21

Neg #20A

SUBJECT: SANTA CLAUS; BUSINESS - ADVENTURE GALLEY, DATE SHAKES;
TRANSPORTATION - AUTOMOBILES.

OBJECT: Photograph & Neg. TYPE: Original COLOR: Color

SIZE: Neg 35mm. Photo 10.2 x 15.1 cm. (4 x 6 in.)

DATE: July 12, 1988 SOURCE OF DATE: Photographer

PHOTOGRAPHER: Herman Zit^{tel}~~tel~~ DONOR: Herman ~~Zittel~~ ^{Zittel}
P. O. Box 540, Carpinteria, CA 93013

CONDITION: Excellent

PREVIOUS INSCRIPTION: ACCOMPANYING SHEET: "General View east from in front of
"Adventure Galley"

DESCRIPTION: This is a view along the front of the Adventure Galley towards Date
Shakes in the background. Children's rides are in the foreground and Automobiles are in
the background.

NOTE:

CAT. R.S.De Land DATE Nov 28, 1988
TYPE Same DATE

Neg. Loc. 124G

88.53.21



SANTA CLAUS

CATALOG NO.:

88.53.22

SUBJECT: SANTA CLAUS; BUSINESS - MARY'S COLLECTIBLES; ^{Neg. #1} PIRATES ALLEY

OBJECT: Photograph & Neg. TYPE: Original COLOR: Color

SIZE: Neg 35mm. 10.2 x 15.1 cm. (4 x 6 in.)

DATE: July 12, 1988 SOURCE OF DATE: Photographer

PHOTOGRAPHER: Herman Zit^{tel}~~ter~~ DONOR: Herman Zit^{tel}~~ter~~
P. O. Box 540, Carpinteria, CA 93013

CONDITION: Excellent

PREVIOUS INSCRIPTION: ACCOMPANYING SHEET: "View down "Pirate's Alley" next to "Mary's Collectibles".

DESCRIPTION: This is a view down "Pirate's alley" showing the store on the East side which is "Mary's Collectibles".



NOTE:

CAT. R.S. De Land DATE Nov 28, 1988
TYPE Same DATE

Neg. Loc. 125 A

Carpinteria Valley Museum of History

88.53.22

SANTA CLAUS VILLAGE

CATALOG NO.:

88.53 23

Neg #2

SUBJECT: SANTA CLAUS; BUSINESS - MARY'S COLLECTIBLES

OBJECT: Photograph & Neg. TYPE: Original COLOR: Color

SIZE: Neg 35mm. 10.2 x 15.1. cm. (4 x 6 in.)

DATE: July 12, 1988 SOURCE OF DATE: Photographer

PHOTOGRAPHER: Herman Zittel DONOR: Herman Zittel
P. O. Box 540, Carpinteria, CA 93013

CONDITION: Excellent

PREVIOUS INSCRIPTION: ACCOMPANYING SHEET: "Front of "Mary's Collectibles" FRONT OF PHOTO:
Sign: "ANTIQUES / CLOCKS CHINA / JEWELRY & CRYSTAL / DOLLS

DESCRIPTION: This is a store with arched windows. A trash can is at far left and a cigarette machine is at far right.

NOTE:

CAT. R.S. De Land DATE Nov 28, 1988

TYPE Same DATE

Neg. Loc. 125 B

88.53.23

Carpinteria Valley Museum of History



SANTA CLAUS VILLAGE

CATALOG NO.: 88.53.24

Neg #3

SUBJECT: SANTA CLAUS; BUSINESS - SANTA'S KITCHEN (Yolanda's MEXICAN RESTAURANT)

OBJECT: Photograph & Neg. TYPE: Original COLOR: Color

SIZE: Neg. 35mm. 10.2 x 15.1 cm. (4 x 6 in.)

DATE: July 12, 1988 SOURCE OF DATE: Photographer

PHOTOGRAPHER: Herman Zittel DONOR: Herman Zittel
P.O. Box 540, Carpinteria, CA 93013

CONDITION: Excellent



PREVIOUS INSCRIPTION: ACCOMPANYING SHEET: "Front view of "Santa's Kitchen".
FRONT SIGNS: "SANTA'S KITCHEN" "Yolanda's MEXICAN RESTAURANT".

DESCRIPTION: This is the front of Santa's Kitchen. Two dormers stick out from a high pitched red roof. The sign "Santa's Kitchen" is along the ridge of the roof. The Yolanda sign is at the front of the front Awning. Two white round tables with curving benches are in front. An "OPEN" sign is on a chalk board on a post.

NOTE: CAT. R.S. De Land DATE Nov 28, 1988
TYPE DATE

Neg. Loc. 125 B

Carpinteria Valley Museum of History

88.53.24

SANTA CLAUS VILLAGE

CATALOG NO.: 88.53.25

Neg #4

SUBJECT: SANTA CLAUS; BUSINESS - DATE SHAKES; TRANSPORTATION - AUTOMOBILES

OBJECT: Photograph & Neg. TYPE: Original COLOR: Color

SIZE: 10.2 x 15.1 cm. (4 x 6 in.) Neg. 35mm.

DATE: July 12, 1988 SOURCE OF DATE: Photographer

PHOTOGRAPHER: Herman Zittel DONOR: Herman Zittel
P.O. Box 540, Carpinteria, CA 93013

CONDITION: Exc31lent

PREVIOUS INSCRIPTION: ACCOMPANYING SHEET: "East view from in front of "Santa's Kitchen".

DESCRIPTION: This a view looking East with several businesses at right. Three round benches with curved benches are in foreground. A large sign beyond that says: "SANTA CLAUS LANE" "COFFEE SHOP". Automobiles are at left and "DATE SHAKES". and Santa Claus is in background. The head of the snow man is seen.



NOTE: CAT. R.S. De Land DATE Nov 30, 1988
TYPE Same DATE

Neg. Loc.

125 B

Carpinteria Valley Museum of History

88.53.25

SANTA CLAUS VILLAGE

CATALOG NO.:

88.53.26.

Neg. #5

SUBJECT: SANTA CLAUS; BUSINESS - SANTA'S TRADING POST

OBJECT: Photograph & Neg. TYPE: Original COLOR: Color

SIZE: Neg. 35mm. 10.2 x 15.1 cm. (4 x 6 in.)

DATE: July 12, 1988 SOURCE OF DATE: Photographer

PHOTOGRAPHER: Herman Zittel DONOR: Herman Zittel
P. O. Box 540, Carpinteria, CA 93013

CONDITION: Excellent

PREVIOUS INSCRIPTION: ACCOMPANYING SHEET: "Santa's Trading Post".

DESCRIPTION: This is view looking South West of a brown building with signs saying: "Santa's Trading Post". A lady is standing in the front entrance. A cement slab is in front of the building. Trees are in the background.



NOTE: CAT. P.S.De Land DATE Nov 30, 1988
TYPE Same DATE

Neg. Loc. 125 B

88.53.26

SANTA CLAUS VILLAGE

CATALOG NO.:

88.53.27

Neg. #6

SUBJECT: SANTA CLAUS; BUSINESS - SANTA'S TRADING POST

OBJECT: Photograph & Neg. TYPE: Original COLOR: Color

SIZE: Neg. 35mm. Photo 10.2 x 15.1 cm. (4 x 6 in.)

DATE: July 12, 1988 SOURCE OF DATE: Photographer

PHOTOGRAPHER: Herman Zittel DONOR: Herman Zittel

P. O. Box 540, Carpinteria, CA 93013

CONDITION:

PREVIOUS INSCRIPTION: ACCOMPANYING SHEET: "'Detail of 'Santa' Trading Post"'.

DESCRIPTION: This is a view looking through the window of Santa's Trading Post. A rack with cards is at far left. Plates and other ceramic articles are seen in the window.

NOTE: CAT. R.S.De Land DATE Nov 30, 1988
TYPE Same DATE

Neg. Loc. 125 C

88.53.27

Carpinteria Valley Museum of History



SANTA CLAUS VILLAGE

CATALOG NO.: 88.53.28

~~NEG #7~~

SUBJECT: SANTA CLAUS; SOCIAL - PICNIC; TRANSPORTATION - AUTOMOBILES.

OBJECT: Photograph & Neg. TYPE: Original COLOR: Color

SIZE: Neg 35mm. SPhoto 10.2 x 15.1 cm. (4 x 6 in.)

DATE: July 12, 1988 SOURCE OF DATE: Photographer

PHOTOGRAPHER: Herman Zittel DONOR: Herman Zittel
P. O. Box 540, Carpinteria, CA 93013

CONDITION: Excellent



PREVIOUS INSCRIPTION: ACCOMPANYING SHEET: "Picnic benches west of "Santa's Trading Post" view southwest."

DESCRIPTION: This is a view looking West along Santa Claus Lane. A White fence lines the edge of the little park. Picnic tables and benches are under trees at far end.

NOTE: CAT.R.S. De Land DATE Nov 30, 1988
TYPE Same DATE

Neg. Loc. 125 C

SUBJECT: SANTA CLAUS; BUSINESS - PACIFIC GRILL; TRANSPORTATION - AUTOMOBILES.OBJECT: Photograph & Neg. TYPE: Original COLOR: ColorSIZE: Neg. 35mm. Photo 10.2 x 15.1 cm. (4 x 6 in.)DATE: July 12, 1988 SOURCE OF DATE: PhotographerPHOTOGRAPHER: Herman Zittel DONOR: Herman Zittel
P. O. Box 540, Carpinteria, CA 93013CONDITION: ExcellentPREVIOUS INSCRIPTION: ACCOMPANYING SHEET: "' Pacific Grill" next to picnic benches (#7 above)". note #7 is 88.53.28.DESCRIPTION: This is a view of a grey two storey wooden building On top is a sign that says: "HAMBURGERS". A sign on the front of the building says: "PACIFIC GRILL". A sign in the window says: "BREAKFAST SERVED 8AM - 11AM". Five windows and a door are in the front of the building. A maroon car is parked in front.NOTE:
CAT. R.S.De Land DATE Nov 30, 1988
TYPE Same DATENeg. Loc. 125 C Carpinteria Valley Museum of History88.53.29

SUBJECT: SANTA CLAUS; BUSINESS - WESTERN FARM SERVICE; TRANSPORTATION - TRUCK

OBJECT: Photograph & Neg. TYPE: Original COLOR: Color

SIZE: Neg. 35mm. Photo 10.2 x 15.1 cm. (4 x 6 in.)

DATE: July 12, 1988 SOURCE OF DATE: Photographer

PHOTOGRAPHER: Herman Zittel DONOR: Herman Zittel

CONDITION: P. O. Box 540, Carpinteria, CA 93013
Excellent

PREVIOUS INSCRIPTION: ACCOMPANYING SHEET: "Western Farm Service" at extreme end of S.C.Ln. This is the first building after the Freeway exit."

DESCRIPTION: This is a square brown building with a brown shingle mansard. A yellow truck is parked at the right.



NOTE: CAT R.S.De Land DATE Nov 30, 1988
TYPE Same DATE

Neg. Loc. 125 C Carpinteria Valley Museum of History 88.53.30

SANTA CLAUS VILLAGE

CATALOG NO.:

88.53.31

Neg. #10

SUBJECT: SANTA CLAUS; ROADS - SANTA CLAUS LANE; TRANSPORTATION - AUTOMOBILES

OBJECT: Photograph & Neg. TYPE: Original COLOR: Color

SIZE: Neg. 35mm. Photo 10.2 x 15.1 cm. (4 x 6 in.)

DATE: July 12, 1988 SOURCE OF DATE: Photographer

PHOTOGRAPHER: Herman Zittel DONOR: Herman Zittel
P. O. Box 540, Carpinteria, CA 93013

CONDITION: Excellent

PREVIOUS INSCRIPTION: ACCOMPANYING SHEET: "First View of Santa Clause (sp.) Lane after you leave freeway. Taken opposite "Western Farm Service" (#9 above)" Note: #9 is 88.53.30 neg #9.

DESCRIPTION: This is a view looking East down Santa Claus Lane with the business in the far background. The freeway is at the left behind a n embankment. Automobiles are along the road on both sides.

NOTE:

CAT. R.S.De Land DATE Dec 6, 1988

TYPE Same DATE

Neg. Loc. 125 D

88.53.31

Carpinteria Valley Museum of History



SANTA CLAUS VILLAGE

CATALOG NO.: 88.53.32

Neg #11

SUBJECT: SANTA CLAUS; TRANSPORTATION - RAILROAD; CASA BLANCA; BEACH -
SANTA CLAUS, HOMES - ISHAM, MONTGOMERY, SERENA.
OBJECT: Photograph & Neg. TYPE: Original COLOR: Color

SIZE: Neg. 35mm. Photo 10.2 x 15.1 cm. (4 x 6 in.)

DATE: July 12, 1988 SOURCE OF DATE: Photographer

PHOTOGRAPHER: Herman Zittel DONOR: Herman Zittel
P. O. Box 540, Carpinteria, CA 93013

CONDITION: Excellent

PREVIOUS INSCRIPTION: ACCOMPANYING SHEET: "View E. along tracks toward castle. Taken behind picnic benches (#7 above)" Note: No 7 is 88.53.28.

DESCRIPTION: This a view taken along the railroad tracks that run behind the Santa Claus businesses. Casa Blanca ("The Castle" see prev. Inscription above) is in the background. The Pacific Ocean is at right behind the boulders along the track.

NOTE: CATR.S.De Land DATE Dec 6, 1988
TYPE Same DATE

Neg. Loc. 125 D

88.53.32

Carpinteria Valley Museum of History



SANTA CLAUS VILLAGE

CATALOG NO.: 88.53.33

Neg #12

SUBJECT: SANTA CLAUS; BEACH - SANTA CLAUS; HOMES - CASA BLANCA (ISHAM, MONTGOMERY)
& SERENA); CASA BLANCA

OBJECT: Photograph & Neg. TYPE: Original COLOR: Color

SIZE: Neg 35mm. Photo 10.2 x 15.1 cm. (4 x 6 in.)

DATE: July 12, 1988 SOURCE OF DATE: Photographer

PHOTOGRAPHER: Herman Zittel DONOR: Herman Zittel
P. O. Box 540, Carpinteria, CA 93013

CONDITION: Excellent

PREVIOUS INSCRIPTION: ACCOMPANYING SHEET: "Same as #11 but closer to ocean." Note:
#11 is 88.53.32.

DESCRIPTION: This is a view looking East along the beach behind Santa Claus. The Casa Blanca is in the background. Steel posts are along the beach to keep the large boulders along the railroad from rolling down onto the beach. The beach and ocean are at the far right.

NOTE: CAT R.S.DeLand DATE Dec 6, 1988
TYPE Same DATE



Neg. Loc. _____ Carpinteria Valley Museum of History

88.53.33

SANTA CLAUS VILLAGE

CATALOG NO.: 88.53.34

Neg #13

SUBJECT: SANTA CLAUS; BUSINESS - CHUCK'S VW WORKS; TRANSPORTATION - AUTOMOBILES

OBJECT: Photograph & Neg. TYPE: Original COLOR: Color

SIZE: Neg 35mm. 10.2 x 15.1 cm. (4 x 6 in.)

DATE: July 12, 1988 SOURCE OF DATE: Photographer

PHOTOGRAPHER: Herman Zittel DONOR: Herman Zittel
P. O. Box 540, Carpinteria, CA 93013

CONDITION ~~EXR~~ Excellent

PREVIOUS INSCRIPTION: ACCOMPANYING SHEET: "Chucks VW Works" located west of the "Pacific Grill".

DESCRIPTION: This shows a small yard with an "L" shaped building around it . Building is of Corrugated Iron. Two Volks Wagons are in the yard, one an Orange and white Van and the other a white four door sedan. A boy in "T" shirt and shorts is walking in the middle of the lot.

NOTE:

CAT R.S.De Land DATE Dec 7, 1988
TYPE Same DATE

Neg. Loc. 125 D

88.53.34

Carpinteria Valley Museum of History



SANTA CLAUS VILLAGE

CATALOG NO.:

88.53.35

Neg. #14

SUBJECT: SANTA CLAUS; BUSINESS - TOYLAND

OBJECT: Photograph TYPE: Original COLOR: Color

SIZE: Neg. 35mm. Photo 10.2 x 15.1 cm. (4 x 6 in.)

DATE: July 12, 1988 SOURCE OF DATE: Photographer

PHOTOGRAPHER: Herman Zittel DONOR: Herman Zittel
P. O. Box 540, Carpinteria, CA 93013

CONDITION: Excellent

PREVIOUS INSCRIPTION: ACCOMPANYING SHEET: "Inside "Toyland", #14 candy counter view from entrance". NOTE: #14 is 88.53.35

DESCRIPTION: This is a view from the entrance of "Toyland" showing the candy counter. A girl with a blue sweater and black pants is at the candy counter. Near the ceiling are garlands of greenery. Candy is in glass enclosed cabinets, one at each end of the counter. Two ceiling fans are seen.

NOTE:

| | | | |
|-------------|-------------|-------------|-------------|
| <u>CAT</u> | R.S.De Land | <u>DATE</u> | Dec 7, 1988 |
| <u>TYPE</u> | Same | <u>DATE</u> | |

Neg. Loc. 125 E

Carpinteria Valley Museum of History

88.53.35



SANTA CLAUS VILLAGE

CATALOG NO.: 88.53.36

Neg. #15

SUBJECT: SANTA CLAUS; BUSINESS - TOYLAND

OBJECT: Photograph & Neg. TYPE: Original COLOR: Color

SIZE: Neg 35mm. Photo 10.2 x 15.1 cm. (4 x 6 in.)

DATE: July 12, 1988 SOURCE OF DATE: Photographer

PHOTOGRAPHER: Herman Zittel DONOR: Herman Zittel
P. O. Box 540, Carpinteria, CA 93013

CONDITION: Excellent

PREVIOUS INSCRIPTION: None

DESCRIPTION: This is a view from the entrance of "Toyland", showing showing Books, Cards and Souvenirs. A flourescent light is in the ceiling.



NOTE: CAT. R.S. De Land DATE Dec 7, 1988
TYPE DATE

Neg. Loc. 125 E

Carpinteria Valley Museum of History

88.53.36

SANTA CLAUS VILLAGE

CATALOG NO.: 88.53.37

Neg #16

SUBJECT: SANTA CLAUS; BUSINESS - TOYLAND

OBJECT: Photograph & Neg. TYPE: Original COLOR: Color

SIZE: Neg 35mm. Photo 10.2 x 15.1 cm. (4 x 6 in.)

DATE: July 12, 1988 SOURCE OF DATE: Photographer

PHOTOGRAPHER: Herman Zittel DONOR: Herman Zittel
P. O. Box 540, Carpinteria, CA 93013

CONDITION: Excellent

PREVIOUS INSCRIPTION: ACCOMPANYING SHEET: "Inside "Toyland", #16 Coffee cups".

NOTE: #16 is 88.53.37.

DESCRIPTION: This is a view from the entrance of "Toyland" showing a wall of coffee cups. on the right and barrells of objects on the left. Objects, probably coffee cups are on the wall in the background.



NOTE: CAT. R.S. De Land DATE Dec 7, 1988
TYPE DATE

Neg. Loc. 125 E

88.53.37

SANTA CLAUS VILLAGE

CATALOG NO.:

88.53.38

Neg. #17

SUBJECT: SANTA CLAUS; BUSINESS - TOYLAND

OBJECT: Photograph & Neg TYPE: Original COLOR: Color

SIZE: Neg 35mm. Photo 10.2 x 15.1 cm. (4 x 6 in.)

DATE: July 12, 1988 SOURCE OF DATE: Photographer

PHOTOGRAPHER: Herman Zittel DONOR: Herman Zittel
P. O. Box 540, Carpinteria, CA 93013

CONDITION: Excellent

PREVIOUS INSCRIPTION: ACCOMPANYING SHEET: "Inside "Toyland", #17 View from Entrance".

NOTE: #17 is 88.53.38.

DESCRIPTION: This is a view from the entrance of "Toyland". It shows many articles for sale, Caps, bumper stickers, tennis balls etc.



NOTE: CAT. R.S.De Land DATE Dec 7, 1988
TYPE Same DATE

Neg. Loc. _____ Carpinteria Valley Museum of History 88.53.38

SANTA CLAUS VILLAGE

CATALOG NO.: 88.53.39

Neg #18

SUBJECT: SANTA CLAUS; ROADS - SANTA CLAUS LANE; TRANSPORTATION - automobiles

OBJECT: Photograph & Neg. TYPE: Original COLOR: Color

SIZE: Neg 35mm. Photo 10.2 x 15.1 cm. (4 x 6 in.)

DATE: July 12, 1988 SOURCE OF DATE: Photographer

PHOTOGRAPHER: Herman Zittel DONOR: Herman Zittel
P. O. Box 540, Carpinteria, CA 93013

CONDITION: Excellent

PREVIOUS INSCRIPTION: ACCOMPANYING SHEET: "View from E. End looking West. Taken near freeway on-ramp".

DESCRIPTION: This is a view looking West down Santa Claus Lane With business in background. Automobiles are parked along the road. A truck is seen on freeway at right.



NOTE: CAT. R.S. De Land DATE Dec 7, 1988
TYPE Same DATE

Neg. Loc. 125F

88.53.39

SANTA CLAUS VILLAGE

CATALOG NO.: 88.53.40

Neg. #19

SUBJECT: SANTA CLAUS; BUSINESS - DONADIO'S

OBJECT: Photograph & Neg. TYPE: Original COLOR: Color

SIZE: neg. 35mm. Photo 10.2 x 15.1 cm. (4 x 6 in.)

DATE: July 12, 1988 SOURCE OF DATE: ^A Photographer

PHOTOGRAPHER: Herman Zittel DONOR: Herman Zittel
P. O. Box 540, Carpinteria, CA 93013

CONDITION: Fair - Photo in perfect condition but it is underexposed and figure is very faint.

PREVIOUS INSCRIPTION: ACCOMPANYING SHEET: "Closeup of Donadio sculpture".

DESCRIPTION: This shows a metal sculpture very faintly. Windows are in the background.

NOTE:

| | | | |
|-------------|-------------|-------------|-------------|
| <u>CAT.</u> | R.S.De Land | <u>DATE</u> | Dec 7, 1988 |
| <u>TYPE</u> | Same | <u>DATE</u> | |

Neg. Loc. 125 F

Carpinteria Valley Museum of History

88.53.40



SANTA CLAUS VILLAGE

CATALOG NO.: 88.53.41

NEG # 20

SUBJECT: SANTA CLAUS; BUSINESS - LOBSTER TOWN U.S.A.

OBJECT: Photograph & Neg. TYPE: Original COLOR: Color

SIZE: Neg 35mm. Photo 10.2 x 15.1 cm. (4 x 6 in.)

DATE: July 12, 1988 SOURCE OF DATE: Photographer

PHOTOGRAPHER: Herman Zittel DONOR: Herman Zittel
P. O. Box 540, Carpinteria, CA 93013

CONDITION: Excellent

PREVIOUS INSCRIPTION: ACCOMPANYING SHEET: "'Lobster Town USA" view Easterly"'.
"

DESCRIPTION: This is a view in Santa Claus looking South East across the front of several business, the prominent one being Lobster Town U.S.A. A very large sign is above the business showing the products sold.

NOTE:

CATr S.De Land
TYPE Same

DATE
DATE

Dec 13, 1988

Neg. Loc. 125 G

88.53.41

Carpinteria Valley Museum of History



SANTA CLAUS

CATALOG NO.: 88.53.42

Neg # none.

SUBJECT: SANTA CLAUS; ROADS - SANTA CLAUS LANE; TRANSPORTATION - AUTOMOBILES

OBJECT: Photograph & Neg. TYPE: Original COLOR: Color

SIZE: Neg 35mm. Photo 10.2 x 15.1 cm. (4 x 6 in.)

DATE: July 12, 1988 SOURCE OF DATE: Photographer

PHOTOGRAPHER: Herman Zittel DONOR: Herman Zittel
P. O. Box 540, Carpinteria, CA 93013

CONDITION: Excellent - 1/2 inch on right side overexposed.

PREVIOUS INSCRIPTION: ACCOMPANYING SHEET: "Down (west) Santa Clause Lane Freeway far right".

DESCRIPTION: This is a view looking West (Toward Santa Barbara) along Santa Claus Lane. Business are at left with a number of automobiles parked in front of business and several cars on the road. U.S. Highway 101 is behind the embankment at right.

NOTE:

CAT. R.S.De Land DATE Dec 13, 1988
TYPE Same DATE

Neg. Loc. 125 G

Carpinteria Valley Museum of History

88.53.42



CATALOG NO. 2005.14.1-6

SUBJECT: SANTA CLAUS

OBJECT: Photograph TYPE: Original COLOR: Color

SIZE: 9x12.8cm (3.5x5")

DATE: 1/2003 SOURCE OF DATE: Back of photo

PHOTOGRAPHER: Jody Nelson DONOR: Jody Nelson

CONDITION: Good

PREVIOUS INSCRIPTION: (Back) One photo has "January 26, 2003"

DESCRIPTION: These are a series of six photos showing the figure of "SANTA" moved from Santa Claus Lane to Oxnard. Three photos show Anta on a flatbed truck.

NOTE:

NEG. LOC. _____

CAT. H. Zittel

TYPE
MLH

DATE: 4/05

DATE: 5/05

